



west virginia department of environmental protection

Office of Oil and Gas
601 57th Street, S.E.
Charleston, WV 25304
(304) 926-0450
fax: (304) 926-0452

Harold D. Ward, Cabinet Secretary
www.dep.wv.gov

Thursday, September 21, 2023
WELL WORK PLUGGING PERMIT
Vertical Plugging

TEAVEE OIL & GAS, INC.
112 BROOKS STREET

CHARLESTON, WV 253010000

Re: Permit approval for 1
47-079-00652-00-00

This well work permit is evidence of permission granted to perform the specified well work at the location described on the attached pages and located on the attached plat, subject to the provisions of Chapter 22 of the West Virginia Code of 1931, as amended, and all rules and regulations promulgated thereunder, and to any additional specific conditions and provisions outlined in the pages attached hereto. Notification shall be given by the operator to the Oil and Gas Inspector at least 24 hours prior to the construction of roads, locations, and/or pits for any permitted work. In addition, the well operator shall notify the same inspector 24 hours before any actual well work is commenced and prior to running and cementing casing. Spills or emergency discharges must be promptly reported by the operator to 1-800-642-3074 and to the Oil and Gas Inspector.

Upon completion of the plugging well work, the above named operator will reclaim the site according to the provisions of WV Code 22-6-30. Please be advised that form WR-38, Affidavit of Plugging and Filling Well, is to be submitted to this office within 90 days of completion of permitted well work, as should form WR-34 Discharge Monitoring Report within 30 days of discharge of pits, if applicable. Failure to abide by all statutory and regulatory provisions governing all duties and operations hereunder may result in suspension or revocation of this permit and, in addition, may result in civil and/or criminal penalties being imposed upon the operators.

Per 35 CSR 4-5.2.g this permit will expire in two (2) years from the issue date unless permitted well work is commenced. If there are any questions, please feel free to contact me at (304) 926- 0450.

James A. Martin
Chief

Operator's Well Number:
Farm Name: ABBOTT, JANE H.
U.S. WELL NUMBER: 47-079-00652-00-00
Vertical Plugging
Date Issued: 9/21/2023

PERMIT CONDITIONS

West Virginia Code §22-6-11 allows the Office of Oil and Gas to place specific conditions upon this permit. Permit conditions have the same effect as law. Failure to adhere to the specified permit conditions may result in enforcement action.

CONDITIONS

1. All pits must be lined with a minimum of 20 mil thickness synthetic liner.
2. In the event of an accident or explosion causing loss of life or serious personal injury in or about the well or while working on the well, the well operator or its contractor shall give notice, stating the particulars of the accident or explosion, to the oil and gas inspector and the Chief within twenty-four (24) hours.
3. Well work activities shall not constitute a hazard to the safety of persons.
4. Notification shall be given by the operator to the Oil and Gas Inspector at least 24 hours prior to the construction of roads, locations and/or pits for any permitted work. In addition, the well operator shall notify the same inspector 24 hours before any actual well work is commenced and prior to running and cementing casing.

1) Date August 14, 20 23
2) Operator's
Well No. S-106
3) API Well No. 47-079 - 00652

STATE OF WEST VIRGINIA
DEPARTMENT OF ENVIRONMENTAL PROTECTION
OFFICE OF OIL AND GAS

APPLICATION FOR A PERMIT TO PLUG AND ABANDON

4) Well Type: Oil / Gas XX / Liquid injection / Waste disposal /
(If "Gas, Production XX or Underground storage) Deep / Shallow XX

5) Location: Elevation 660.5 Watershed Bills Creek
District Scott County Putnam Quadrangle Saint Albans

6) Well Operator Teavee Oil & Gas, Inc. 7) Designated Agent Duane K. Bowers
Address 112 Brooks Street Address P. O. Box 27
Charleston, WV 25301 Winfield, WV 25213


8) Oil and Gas Inspector to be notified 9) Plugging Contractor
Name Jeffrey Smith Name Rick Duckworth Well Service
Address 4 Wick Lane Address 181 Sugar Camp Road
Cross Lanes, WV 25313 Gasaway, WV 26624

10) Work Order: The work order for the manner of plugging this well is as follows:
See attached Work Order

RECEIVED
Office of Oil and Gas
AUG 28 2023
WV Department of
Environmental Protection

Notification must be given to the district oil and gas inspector 24 hours before permitted work can commence.

Work order approved by inspector  Date 8-24-23
09/22/2023



TEAVEE OIL & GAS, INC.

DRILLING, PRODUCTION,
STORAGE, WELL SERVICING

P. O. BOX 27
WINFIELD, W. VA. 26213
(304) 586-2151

CORPORATE OFFICES

112 BROOKS STREET
CHARLESTON, W. VA. 25301
(304) 342-2125

August 14, 2023

Jane H. Abbott 47-079-00652

PLUGGING WORK ORDER

All cement will be CLASS A.

The work order for the manner of plugging this well is as follows:

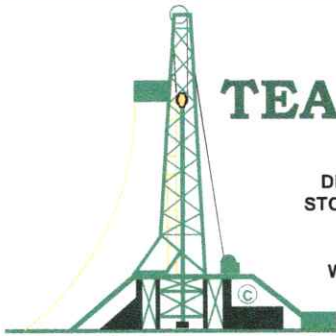
1. Notify the Inspector Jeffrey Smith 681-990-6944 24 hours prior to commencing plugging operations.
2. Move all equipment to the location and rig up.
3. Pull 2-3/8 tubing and packer to surface remove packer and rerun to TD 2700 feet.
4. Pump gel to 1600 feet set **100 ft. bottom hole plug** 2700-2600 feet. Pull tubing to 1700 WOC.
5. RTIH tag plug. Pull tubing to 2190 set **120-foot cement plug** 2190-2070. Pull tubing to 1700 WOC.
6. RTIH tag plug, add cement if necessary. Pull tubing to surface.
7. Rig up to pull, cut and or cut holes in 7-inch casing. If unable to pull cut holes at +-1680 feet.
8. RTIH to 1770, **100 ft. cement plug** across 7-inch casing shoe 1770-1670. WOC RTIH tag plug, add cement if necessary.
9. Rig up to pull, cut and or cut holes in 7-inch casing. If unable to pull cut holes at +-1600 feet
10. RTIH to 1640, **100 ft. cement plug** across oil and gas show at 1592 ft. WOC RTIH tag plug, add cement if necessary
11. Rig up to pull, cut and or cut holes in 7-inch casing. If unable to pull cut holes at +-1090 feet Proposed cut at +-1090 ft.
12. RTIH to 1140, **100 ft. cement plug** across salt water at 1087 ft. WOC RTIH tag plug, add cement if necessary
13. RTIH to 750 ft. **250 ft. cement plug** across water at 706 and 550 ft. WOC RTIH tag plug, add cement if necessary
14. RTIH to **125 ft. surface plug** across water at 80 ft.
15. Attempt to pull 16 feet of 13-3/8 conductor.
16. Set monument and reclaim all disturbed areas

RECEIVED
Office of Oil and Gas

AUG 28 2023

WV Department of
Environmental Protection

09/22/2023



TEAVEE OIL & GAS, INC.

DRILLING, PRODUCTION,
STORAGE, WELL SERVICING

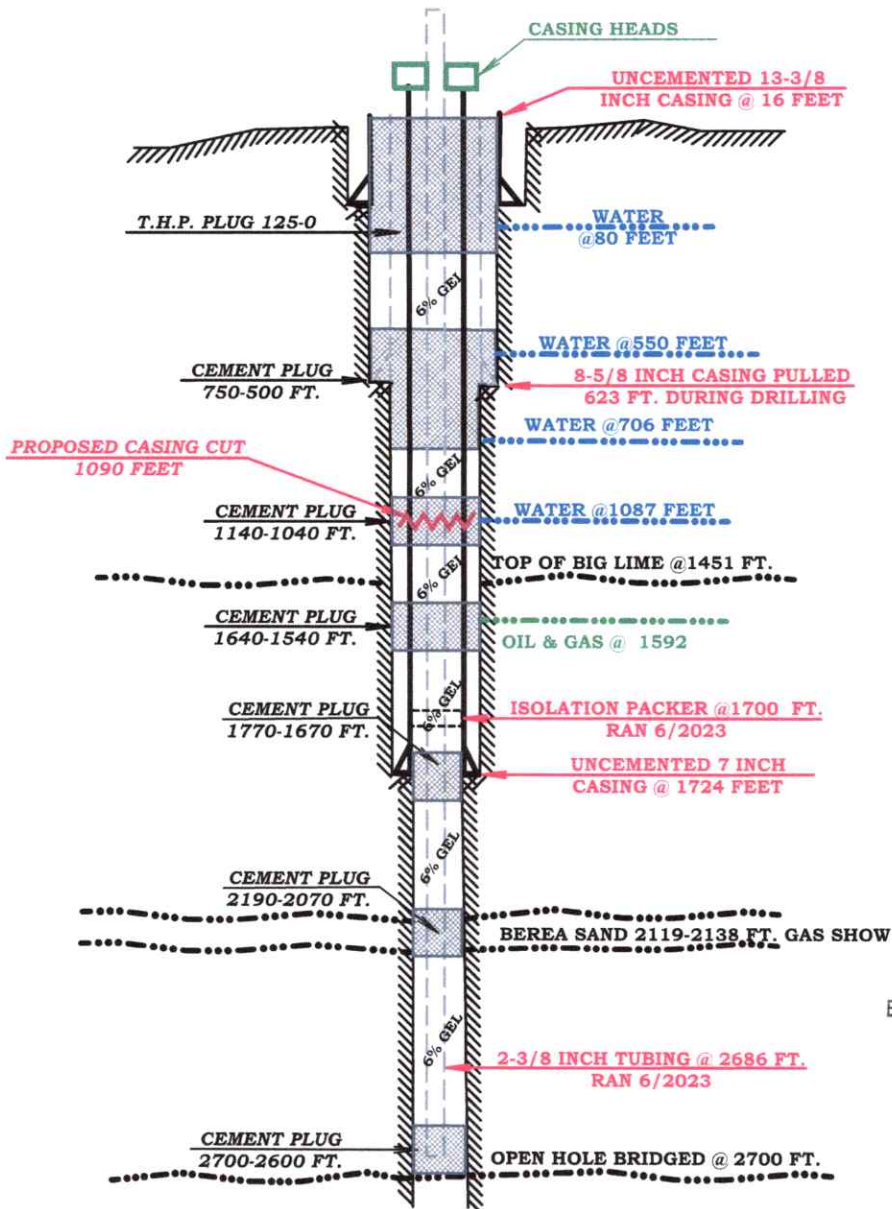
P. O. BOX 27
WINFIELD, W. VA. 25213
(304) 586-9699
FAX 586-9467

CORPORATE OFFICES

112 BROOKS STREET
CHARLESTON, W. VA. 25301
(304) 342-2125
FAX 342-6752

WELL SCHEMATIC

47-079-00652 S-106
SCOTT DISTRICT
PUTNAM COUNTY WV



RECEIVED
Office of Oil and Gas

AUG 28 2023

WV Department of
Environmental Protection

09/22/2023



STATE OF WEST VIRGINIA
DEPARTMENT OF MINES
OIL AND GAS DIVISION

WELL RECORD

Permit No. Put-652 Oil or Gas Well - Gas


Company Spartan Gas Company
 Address P. O. Box 766 - Charleston, W. Va.
 Farm Jane H. Abbott Acres 102 1/2
 Location (waters) Bills Creek
 Well No. One - 8-106 No. 660-47
 District Scott County Futner
 The surface of tract is owned in fee by Jane H. Abbott
 Address Charleston, W. Va.
 Mineral rights are owned by Jane H. Abbott
 Address Charleston, W. Va.
 Drilling commenced June 18, 1958
 Drilling completed August 9, 1958
 Date shot 8-12-58 From 3795 to 3167
 With 6000# Detonite
 Open Flow 52 /10ths Water in _____ feet
 _____ /10ths More in _____ feet
 Volume 76 Cu. Ft.
 Rock Pressure None lb./sq. in.
 Oil See Below Mts. 1st 24 hrs.
 Fresh water See Below feet
 Salt water See Below feet

Casing and Tubing	Used in Drilling	Left in Well	Packers
Size			Kind of Packer
14			None
12	16 1/2	16 1/2	None
10 1/2	6 1/2	None	Size of
8 1/2	17 1/2	17 1/2	Depth set
6 1/2			
5 1/2			Perf. top
4 1/2			Perf. bottom
Lines Used	68 1/2	68 1/2	Perf. top
			Perf. bottom

CASING CEMENTED _____ SIZE _____ No. Ft. _____ Date _____
7" & 8" casing Celled

COAL WAS ENCOUNTERED AT _____ FEET _____ INCHES
 _____ FEET _____ INCHES _____ FEET _____ INCHES
 _____ FEET _____ INCHES _____ FEET _____ INCHES

Formation	Color	Hard by	Top	Bottom	Oil, Gas or Water	Depth Found	Remarks
Top Soil			0	5			
Sand & Gravel			5	15			
Sand			15	30			
Red Rock			30	45			
Slate			45	65			
Red Rock			65	95	Water	80'	2 BPH
Slate			95	128			
Red Rock			128	138			
Slate			138	158			
Sand			158	170			
Slate			170	195			
Red Rock			195	230			
Slate			230	310			
Red Rock			310	325			
Slate			325	380			
Sand			380	482			
Broken Sand			482	573	Water	550'	H.F.
Slate			573	653			
Sand			653	678			
Slate			678	692			
Sand			692	790	Water	706'	1 BPH
Slate			790	800			
Sand			800	894			
Broken Sand			894	986			
Sand			986	1036			
Broken Sand			1036	1074			
Salt Sand			1074	1104	Water	1087-1097'	H.F.
Slate			1104	1122			
Little Lime			1122	1148			
Slate			1148	1151			
Big Lime			1151	1625	Oil & Gas	1592-1604	Show
Slate			1625	1635			
Inj. Sand			1635	1699			
Lime			1699	1762			
Slate & Shells			1762	2090			
Brown Shale			2090	2119			
Berea Sand			2119	2138	Coal	2130-2133	88/10 W 1/2" F.M.
Lime			2138	2151			



RECEIVED
Office of Oil and Gas
AUG 28 2023
WV Department of
Environmental Protection

Formation	Color	Hard or Soft	Top of Section	Bottom of Section	Oil, Gas or Water	Depth Found	Remarks
White Slate			215	317			
Brown Shale			337	365			
Slate			335	319			
Brown Shale			319	335			
Slate			335	361			
Broken Brown Shale			361	356			
Brown Shale			356	378			
White Slate			378	375			
Total Depth							
					Show Gas In Brown Shale		
					Berea and Brown Shale Gas Gauged		
					61/10 W 1/2 P. M. Before Shot.		

RECEIVED
Office of Oil and Gas
AUG 28 2023
WV Department of Environmental Protection

DEPARTMENT OF MINES Date September 18 1968
APPROVED SPARTAN GAS COMPANY Owner
By William T. J. [Signature] Engineer
(Title)

09/22/2023

1) Date: August 14, 2023
2) Operator's Well Number
Jane H. Abbott S-106
3) API Well No.: 47 - 079 - 00652

STATE OF WEST VIRGINIA
DEPARTMENT OF ENVIRONMENTAL PROTECTION, OFFICE OF OIL AND GAS
NOTICE OF APPLICATION TO PLUG AND ABANDON A WELL


4) Surface Owner(s) to be served:	5) (a) Coal Operator
(a) Name <u>Edward J. Shade</u>	Name <u>N/A</u>
Address <u>P. O. Box 65</u>	Address _____
<u>Hurricane, WV 25526</u>	_____
(b) Name _____	(b) Coal Owner(s) with Declaration
Address _____	Name <u>N/A</u>
_____	Address _____
(c) Name _____	Name _____
Address _____	Address _____
_____	_____
6) Inspector <u>Jeffrey Smith</u>	(c) Coal Lessee with Declaration
Address <u>4 Wick Lane</u>	Name <u>N/A</u>
<u>Cross Lanes, WV 25313</u>	Address _____
Telephone <u>681-990-6944</u>	_____

TO THE PERSONS NAMED ABOVE: You should have received this Form and the following documents:


- (1) The application to Plug and Abandon a Well on Form WW-4B, which sets out the parties involved in the work and describes the well its and the plugging work order; and
- (2) The plat (surveyor's map) showing the well location on Form WW-6.

The reason you received these documents is that you have rights regarding the application which are summarized in the instructions on the reverses side. However, you are not required to take any action at all.

Take notice that under Chapter 22-6 of the West Virginia Code, the undersigned well operator proposes to file or has filed this Notice and Application and accompanying documents for a permit to plug and abandon a well with the Chief of the Office of Oil and Gas, West Virginia Department of Environmental Protection, with respect to the well at the location described on the attached Application and depicted on the attached Form WW-6. Copies of this Notice, the Application, and the plat have been mailed by registered or certified mail or delivered by hand to the person(s) named above (or by publication in certain circumstances) on or before the day of mailing or delivery to the Chief.



Well Operator Teavee Oil & Gas, Inc.

By: Duane K. Bowers 

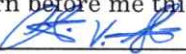
Its: Designated Agent

Address P. O. Box 27

Winfield, WV 25213

Telephone 304-586-9699

RECEIVED
Office of Oil and Gas

Subscribed and sworn before me this 18th day of August 2023

My Commission Expires May 26, 2026 Notary Public

AUG 28 2023
WV Department of
Environmental Protection

Oil and Gas Privacy Notice

The Office of Oil and Gas processes your personal information, such as name, address and phone number, as a part of our regulatory duties. Your personal information may be disclosed to other State agencies or third parties in the normal course of business or as needed to comply with statutory or regulatory requirements, including Freedom of Information Act requests. Our office will appropriately secure your personal information. If you have any questions about our use of your personal information, please contact DEP's Chief Privacy Officer at depprivacyoffier@wv.gov.

09/22/2023

U.S. Postal Service™
CERTIFIED MAIL® RECEIPT
Domestic Mail Only

For delivery information, visit our website at www.usps.com®.

Hurricane, WV 25526

Certified Mail Fee	\$4.35
Extra Services & Fees (check box, add fee as appropriate)	\$0.00
<input type="checkbox"/> Return Receipt (hardcopy)	\$0.00
<input type="checkbox"/> Return Receipt (electronic)	\$0.00
<input type="checkbox"/> Certified Mail Restricted Delivery	\$0.00
<input type="checkbox"/> Adult Signature Required	\$0.00
<input type="checkbox"/> Adult Signature Restricted Delivery	\$0.00

Postage \$1.59

Total Postage and Fees \$5.94

0213
 18
 Postmark Here
 08/24/2023
 OFFICIAL USE

Sent To

Street and Apt. No., or PO Box No.

City, State, ZIP+4®

PS Form 3800, April 2015 PSN 7530-02-000-9047

See Reverse for Instructions

7022 3330 0001 7405 7046

RECEIVED
 Office of Oil and Gas
 AUG 28 2023
 WV Department of
 Environmental Protection

09/22/2023

WW-9
(5/16)

API Number 47 - 079 - 00652
Operator's Well No. S-106

STATE OF WEST VIRGINIA
DEPARTMENT OF ENVIRONMENTAL PROTECTION
OFFICE OF OIL AND GAS
FLUIDS/ CUTTINGS DISPOSAL & RECLAMATION PLAN

Operator Name Teavee Oil & Gas, Inc. OP Code 306769

Watershed (HUC 10) Bills Creek Quadrangle Saint Albans

Do you anticipate using more than 5,000 bbls of water to complete the proposed well work? Yes No

Will a pit be used? Yes No

If so, please describe anticipated pit waste: _____

Will a synthetic liner be used in the pit? Yes No If so, what ml.? _____

Proposed Disposal Method For Treated Pit Wastes:

- Land Application (if selected provide a completed form WW-9-GPP)
- Underground Injection (UIC Permit Number _____)
- Reuse (at API Number _____)
- Off Site Disposal (Supply form WW-9 for disposal location)
- Other (Explain _____)

Will closed loop system be used? If so, describe: ALL FLUIDS WILL BE FLOWED INTO TANKS

Drilling medium anticipated for this well (vertical and horizontal)? Air, freshwater, oil based, etc. Plugging Operation

-If oil based, what type? Synthetic, petroleum, etc. N/A

Additives to be used in drilling medium? N/A

Drill cuttings disposal method? Leave in pit, landfill, removed offsite, etc. N/A

-If left in pit and plan to solidify what medium will be used? (cement, lime, sawdust) N/A

-Landfill or offsite name/permit number? Teavee Disposal Tank Yard (EnLink Brine & Crude Purchasing)

Permittee shall provide written notice to the Office of Oil and Gas of any load of drill cuttings or associated waste rejected at any West Virginia solid waste facility. The notice shall be provided within 24 hours of rejection and the permittee shall also disclose where it was properly disposed.

I certify that I understand and agree to the terms and conditions of the GENERAL WATER POLLUTION PERMIT issued on April 1, 2016, by the Office of Oil and Gas of the West Virginia Department of Environmental Protection. I understand that the provisions of the permit are enforceable by law. Violations of any term or condition of the general permit and/or other applicable law or regulation can lead to enforcement action.

I certify under penalty of law that I have personally examined and am familiar with the information submitted on this application form and all attachments thereto and that, based on my inquiry of those individuals immediately responsible for obtaining the information, I believe that the information is true, accurate, and complete. I am aware that there are significant penalties for submitting false information, including the possibility of fine or imprisonment.

Company Official Signature *Duane K. Bowers*
Company Official (Typed Name) Duane K. Bowers
Company Official Title Designated Agent

AUG 28 2023

WV Department of Environmental Protection

Subscribed and sworn before me this 18th day of August, 2023

[Signature]

Notary Public



Official Seal
Notary Public, State of West Virginia
Christian V. Smith
146 Lakeview Drive
My Commission Expires May 26, 2026

My commission expires May 26, 2026

09/22/2023

Proposed Revegetation Treatment: Acres Disturbed <0.5 acres Prevegetation pH 6.5
 Lime 2 Tons/acre or to correct to pH 7.0
 Fertilizer type 10 10 10
 Fertilizer amount 500 lbs/acre
 Mulch 2 Tons/acre

Seed Mixtures

Temporary		Permanent	
Seed Type	lbs/acre	Seed Type	lbs/acre
		Kentucky 31 tall fescue	50
		Ladino Clover	10

Attach:
 Maps(s) of road, location, pit and proposed area for land application (unless engineered plans including this info have been provided). If water from the pit will be land applied, provide water volume, include dimensions (L, W, D) of the pit, and dimensions (L, W), and area in acres, of the land application area.


Photocopied section of involved 7.5' topographic sheet.

Plan Approved by: *Jeffrey Hunt*
 Comments: _____

RECEIVED
 Office of Oil and Gas
 AUG 28 2023
 WV Department of
 Environmental Protection

Title: *Oil & Gas Inspector* Date: *8-24-23*

Field Reviewed? Yes No



TEAVEE OIL & GAS, INC.

DRILLING, PRODUCTION,
STORAGE, WELL SERVICING

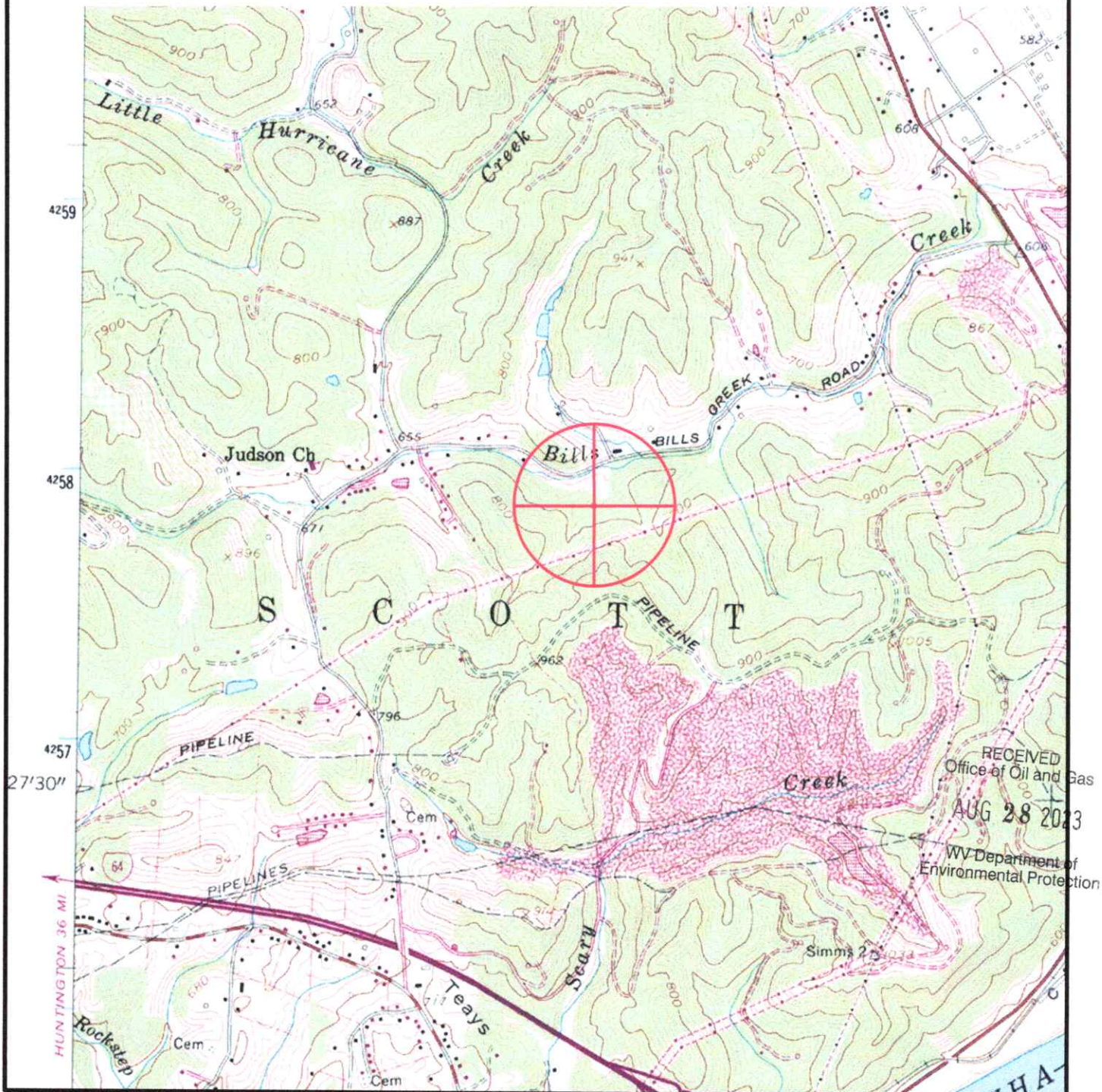
P. O. BOX 27
WINFIELD, W. VA. 25213
(304) 586-9699
FAX 586-9467

CORPORATE OFFICES

112 BROOKS STREET
CHARLESTON, W. VA. 25301
(304) 342-2125
FAX 342-6752

JANE ABBOTT 47-079-0652-P

**LATITUDE: 38° 28' 04.54" LONGITUDE: 81° 51' 11.84"
NAD '83**



09/22/2023



West Virginia Department of Environmental Protection
Office of Oil and Gas

WELL LOCATION FORM: GPS

API: 47-079-00652-P WELL NO: S-106

FARM NAME: JANE ABBOTT

RESPONSIBLE PARTY NAME: TEAVEE OIL & GAS, INC.

COUNTY: PUTNAM COUNTY DISTRICT: SCOTT DISTRICT

QUADRANGLE: SAINT ALBANS, WEST VIRGINIA

SURFACE OWNER: EDWARD J. SHADE

ROYALTY OWNER: TEAVEE OIL & GAS, INC.

UTM GPS NORTHING: 4258079.416 METERS

UTM GPS EASTING: 17 425561.386 METERS GPS ELEVATION: 201.320 METERS 660.5 FEET

The responsible party named above has chosen to submit GPS coordinates in lieu of preparing a new well location plat for a plugging permit on the above well. The Office of Oil and Gas will not accept GPS coordinates that do not meet the following requirements:

1. Datum: NAD 1983, Zone: 17 north, Coordinate Units: meters, Altitude: height above mean sea level (MSL)-meters.

2. Accuracy to Datum - 3.05 meters

3. Data Collection Method:

Survey grade GPS : Post Processed Differential
Real-Time Differential

Mapping Grade GPS : Post Processed Differential
Real-Time Differential

4. Letter size copy of the topographic map showing the well location.

I the undersigned, hereby certify this data is correct to the best of my knowledge and belief and shows all the information required by law and the regulations issued and prescribed by the Office of Oil and Gas.

DUANE K. BOWERS PS 1995



PROFESSIONAL SURVEYOR

Signature

Title

08/17/2023

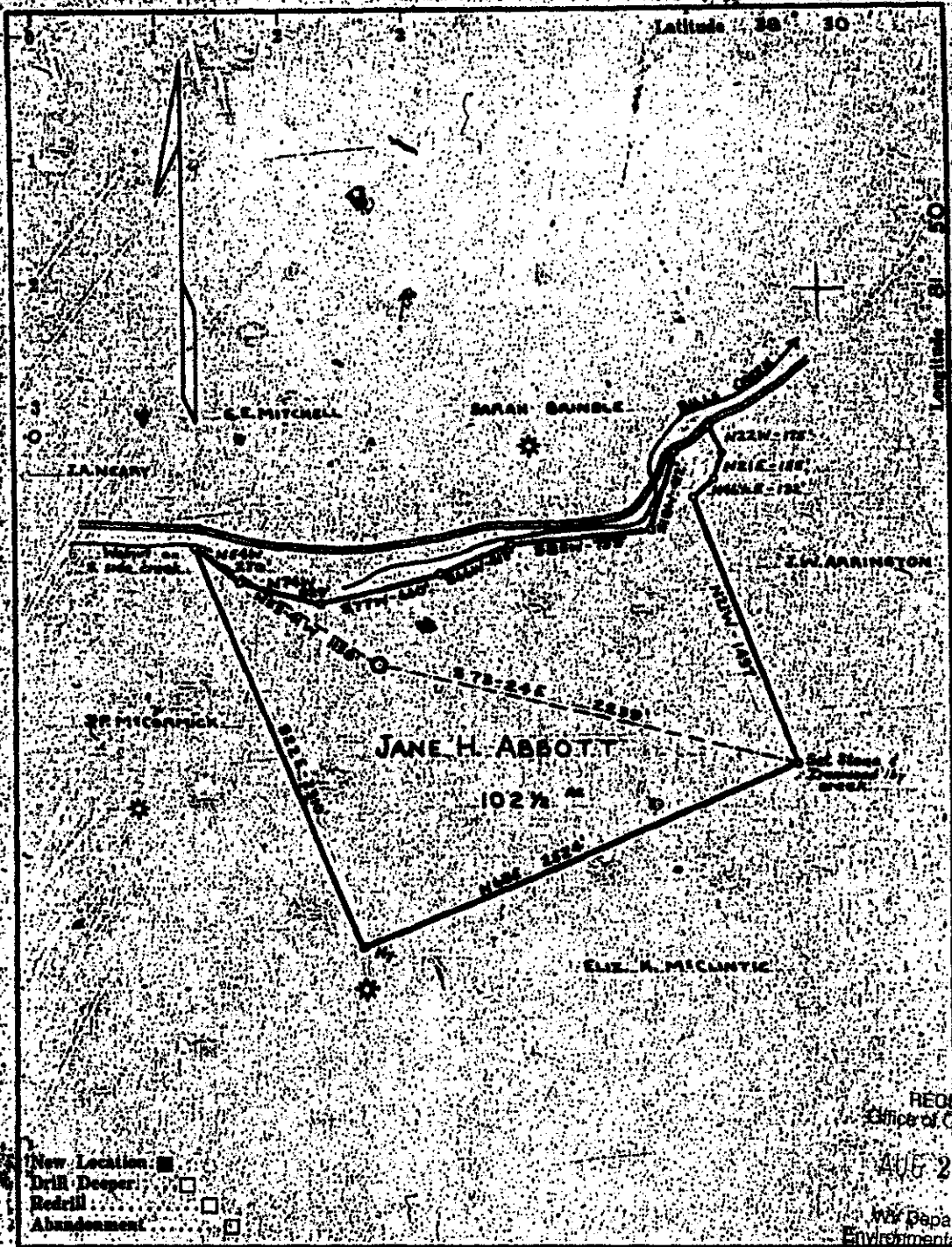
Date

RECEIVED
Office of Oil and Gas

AUG 28 2023

WV Department of
Environmental Protection





- New Location
- Drill Deeper
- Redrill
- Abandonment

RECEIVED
 Office of Oil and Gas
 AUG 28 2023
 West Virginia Department of
 Environmental Protection

Company	SPARTAN GAS CO.
Address	Box 766 CHARLESTON
Farm	JANE H. ABBOTT
Tract	Acres 102 1/2 Lease No.
Well (Farm) No.	ONE Social No. S-106
Elevation (Spirit Level)	AND 47
Quadrangle	ST. ALBANS
County	FITZPATRICK District SCOTT
Engineer	William T. Zittel
Engineer's Registration No.	2471
File No.	Drawing No.
Date	MAY 8 1988 Scale 1"=400'

STATE OF WEST VIRGINIA
 DEPARTMENT OF MINES
 OIL AND GAS DIVISION
 CHARLESTON

WELL LOCATION MAP
 FILE NO. PUC-652

+ Denotes location of well on United States
 Topographic Maps, scale 1 to 62,500, latitude
 and longitude lines being represented by
 border lines as shown.

— Denotes one inch spaces on border line of
 original tracing.

09/22/2023



TEAVEE OIL & GAS, INC.

DRILLING, PRODUCTION,
STORAGE, WELL SERVICING

P. O. BOX 27
WINFIELD, W. VA. 25213
(304) 586-2151

CORPORATE OFFICES

112 BROOKS STREET
CHARLESTON, W. VA. 25301
(304) 342-2125

August 24, 2023

WVDEP Office of Oil & Gas

601 57th Street SE

Charleston, WV 25304

Attn: Jeff McLaughlin

Dear Jeff, enclosed is a plugging permit application for a well I need plugged as soon as possible. It is in a subdivision in Putnam County. That is not the problem, but losing my contractor may be.

If you can please expedite this permit, so I can move forward I would greatly appreciate it.

Best regards,

Duane Bowers

304-539-6903



Enclosed: Plugging permit for Jane Abbott 47-079-00652

09/22/2023



Kennedy, James P <james.p.kennedy@wv.gov>

plugging permit issued 4707900652

1 message

Kennedy, James P <james.p.kennedy@wv.gov>

Thu, Sep 21, 2023 at 10:40 AM

To: Jeffrey L Smith <jeffrey.l.smith@wv.gov>, dsunshot@gmail.com, gwarner@wvassessor.com

To whom it may concern, a plugging permit has been issued for 4707900652.

James Kennedy

WVDEP OOG

 **4707900652.pdf**
2474K

09/22/2023