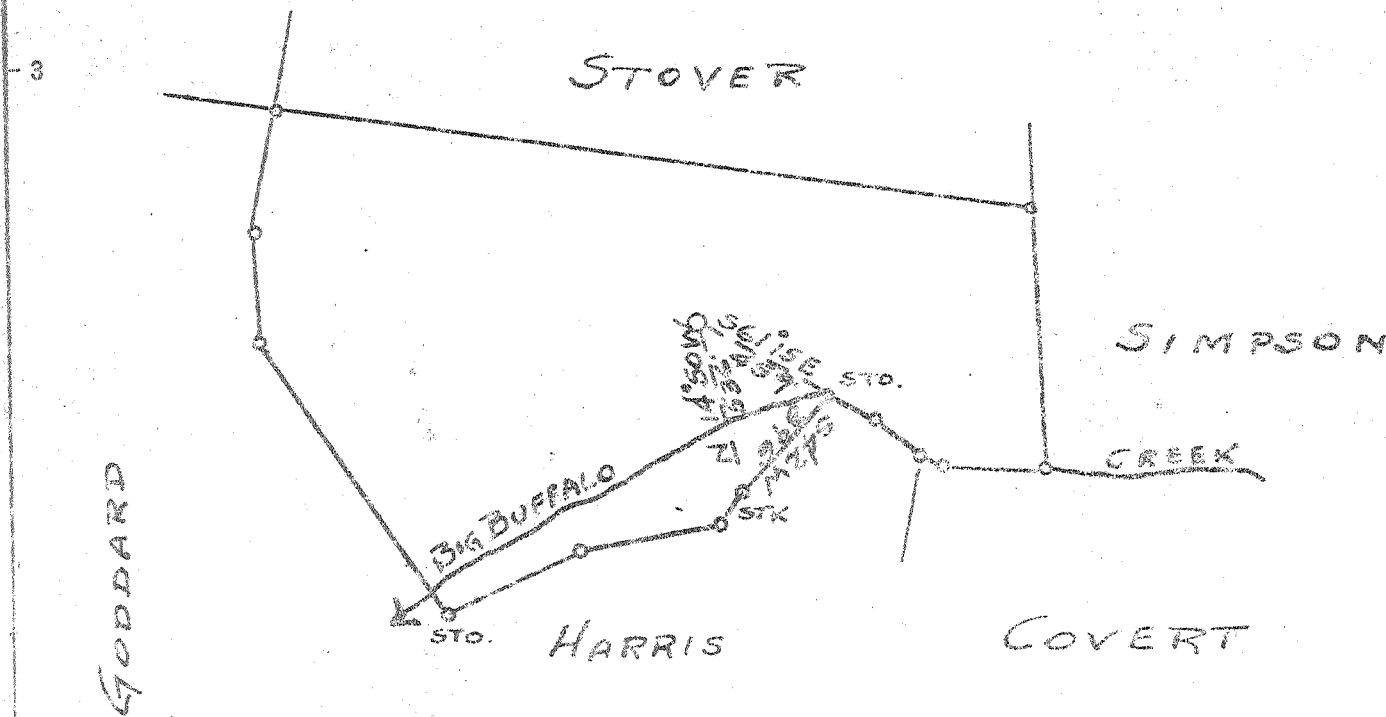


1.23 S  
4.33 W  
8 NW (I-4)



New Location   
 Drill Deeper   
 Abandonment

B-K  
 Samples 4298-4409'

Company TEAVEE OIL & GAS INC  
 Address CHARLESTON, W. VA  
 Farm O. V. COVERT  
 Tract \_\_\_\_\_ Acres 60 Lease No. \_\_\_\_\_  
 Well (Farm) No. 1 Serial No. 57  
 Elevation (Spirit Level) 637  
 Quadrangle WINFIELD-SC  
 County POTNAM District UNION  
 Engineer JOHN GALPIN  
 Engineer's Registration No. 875  
 File No. \_\_\_\_\_ Drawing No. \_\_\_\_\_  
 Date 5-1-32 Scale 1" = 600'

STATE OF WEST VIRGINIA  
 DEPARTMENT OF MINES  
 OIL AND GAS DIVISION  
 CHARLESTON

WELL LOCATION MAP  
 FILE NO. PUT-518

+ Denotes location of well on United States Topographic Maps, scale 1 to 62,500, latitude and longitude lines being represented by border lines as shown.

- Denotes one inch spaces on border line of original tracing.

Turn Over on backside to O.V. Covert Deep Well

Big Lime 1560 - 1750


Big Injlin 1750 - 1790

Berea 2223 - 2246

Corniferous Lime 4290 - 4409

Volume 84,000 cu. ft.

Completed Oct. 25, 1952



*[Faint, mostly illegible handwritten notes and text, possibly bleed-through from the reverse side of the page.]*



STATE OF WEST VIRGINIA  
DEPARTMENT OF MINES  
OIL AND GAS DIVISION

*Winfield*

WELL RECORD

Permit No. Put - 518

Oil or Gas Well Gas  
(KIND)

Company Teavee Oil & Gas, Inc.  
Address Charleston, W. Va.  
Farm O. V. Covert Acres 60  
Location (waters) Big Buffalo Creek  
Well No. 1 Elev. 637  
District Union County Putnam  
The surface of tract is owned in fee by O. V. Covert  
Address Red House, W. Va.  
Mineral rights are owned by O. V. Covert  
Address \_\_\_\_\_

Casing and Tubing	Used in Drilling	Left in Well	Packers
Size			
16	15'	15'	Kind of Packer
18	102'	102'	None
10	962'	Fullled	Size of
8 1/4	1560'	Fullled	
6 1/2	2246'	2246'	Depth set
5 3/16			
3			Perf. top <u>4286'</u>
2	4306'	4306'	Perf. bottom <u>4306'</u>
Liners Used			Perf. top
			Perf. bottom


Drilling commenced May 1, 1952  
Drilling completed October 25, 1952  
Date Shot 12-30-52 From 3366 To 3790  
2 10-20-52 From 4409 To 4109  
With (1) 1,300# (2) 3,000# 80% Gal both shots  
Open Flow 4/10ths Water in 2 Inch  
10ths Merc. in Inch  
Volume 84,000 Cu. Ft.  
Rock Pressure Not taken lbs. hrs.  
Oil \_\_\_\_\_ bbls., 1st 24 hrs.  
Fresh water 625' feet feet  
Salt water 1,300' feet feet

CASING CEMENTED 7" SIZE No. Ft. 7-18-52 Date  
From 2241' to 1850'

COAL WAS ENCOUNTERED AT \_\_\_\_\_ FEET INCHES  
\_\_\_\_\_ FEET INCHES FEET INCHES  
\_\_\_\_\_ FEET INCHES FEET INCHES

Formation	Color	Hard or Soft	Top	Bottom	Oil, Gas or Water	Depth Found	Remarks
Surface			0	2			
Blue Rock			2	25			
Sand			25	60			
Red Rock			60	100			
Blue Mud			100	145			
Red Rock			145	200			
Sand			200	235			
Slate			235	270			
Blue Mud			270	330			
Red Rock			330	390			
Slate			390	425			
Sand			425	460			
Red Rock			460	505			
Slate			505	540			
Sand			540	580			
Slate & Shells			580	690			
Sand			690	800			
Slate & Shells			800	850			
Limy Sand			850	975			
Slate & Shells			975	1000			
Sand			1000	1295			
Salt Sand			1295	1335			
Little Lime			1335	1545			
Pencil Cave			1545	1558			
Big Lime			1558	1560			
Big Injun			1560	1750			
Lime Shell			1750	1790			
Slate & Shells			1790	2000			
Coffee Shade			2000	2198			
Berea Grit			2198	2217			
Slate & Shells			2217	2223			
Brown Shale			2223	2246			
Slate & Shells			2246	3366			
Brown Shale			3366	3450			
Slate & Shells			3450	3565			
Brown Shale			3565	3790			
White Slate			3790	4100			
Marcellus			4100	4290			
Corniferous			4290	4409			
TOTAL DEPTH			4409	4409			

*Covert*  
*O. V. No. 227*





STATE OF WEST VIRGINIA  
DEPARTMENT OF MINES  
OIL AND GAS DIVISION

NOTICE OF PROPOSED LOCATION OF OIL AND GAS WELL

To THE DEPARTMENT OF MINES,  
Charleston, W. Va.

O. V. Covert  
COAL OPERATOR OR COAL OWNER

Red House, W. Va.  
ADDRESS

COAL OPERATOR OR COAL OWNER

ADDRESS

Same  
OWNER OF MINERAL RIGHTS

Same  
ADDRESS

TEAVERE OIL & GAS, INC.  
NAME OF WELL OPERATOR  
1901 Kanawha Valley Bldg.  
Charleston, W. Va.  
COMPLETE ADDRESS

May 5, 19 52

PROPOSED LOCATION

Union District

Putnam County

Well No. 1-57 38° 35'  
81° 50'

D. V. Covert Farm

GENTLEMEN:

The undersigned well operator is entitled to drill upon the above named farm or tract of land for oil and gas, having fee title thereto, (or as the case may be) under grant or lease dated March 15, 1950, made by O. V. Covert, single, to TEAVERE OIL & GAS, INC., and recorded on the 31st day of March, 1950, in the office of the County Clerk for said County in Book 43, page 142.

The enclosed plat was prepared by a competent engineer and shows the proposed location of a well to be drilled for oil and gas by the undersigned well operator on the farm and in the Magisterial District and County above named, determined by survey and courses and distances from two permanent points, or land marks.

The undersigned well operator is informed and believes there are no coal operators operating beds of coal beneath said farm or tract of land on which said well is located, or within 500 feet of the boundaries of the same, who have mapped their workings and filed their maps as required by law, excepting the coal operators or coal owners (if any) above named as addressees.


The above named coal operators or coal owners (if any) are notified that any objections they may desire to make to such proposed location, or which they are required to make by Section 3 of said Code, if the drilling of a well at said proposed location will cause a dangerous condition in or about their respective coal mines, must be received by, or filed with the Department of Mines within ten\* days from the receipt of a copy of this notice and accompanying plat by said Department. Said coal operators are further notified that forms for use in making such objections will be furnished to them by the Department of Mines promptly on request and that all such objections must set forth as definitely as is reasonably possible the ground or grounds on which such objections are based and indicate the direction and distance the proposed location should be moved to overcome same.

(The next paragraph is to be completed only in Department's copy.)

Copies of this notice and the enclosed plat were mailed by registered mail, or delivered to the above named coal operators or coal owners at their above shown respective address \_\_\_\_\_ day \_\_\_\_\_ before, or on the same day with the mailing or delivery of this copy to the Department of Mines at Charleston, West Virginia.

Very truly yours,

TEAVERE OIL & GAS, INC.  
WELL OPERATOR  
1901 Kanawha Valley Bldg.  
STREET  
Charleston  
CITY OR TOWN  
West Virginia  
STATE



\*Section 3 . . . . If no such objections be filed or be found by the department of mines, within said period of ten days from the receipt of said notice and plat by the department of mines, to said proposed location, the department shall forthwith issue to the well operator a drilling permit reciting the filing of such plat, that no objections have been made by the coal operators to the location, or found thereto by the department, and that the same is approved and the well operator authorized to proceed to drill at said location.

518