FORM WW 6

K. HAMILTON LEASE
4.93 ACRES±
WELL NO. 1

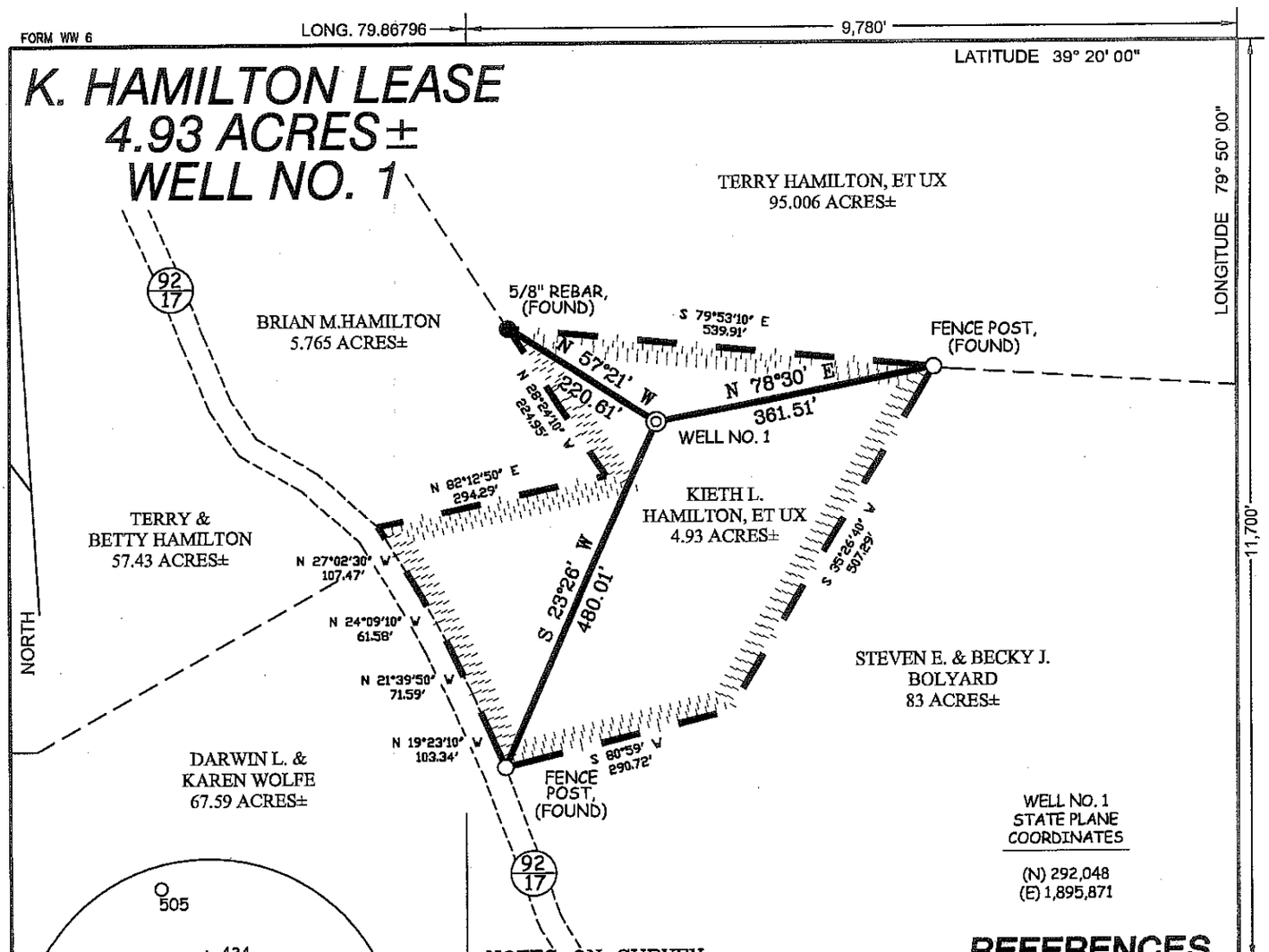

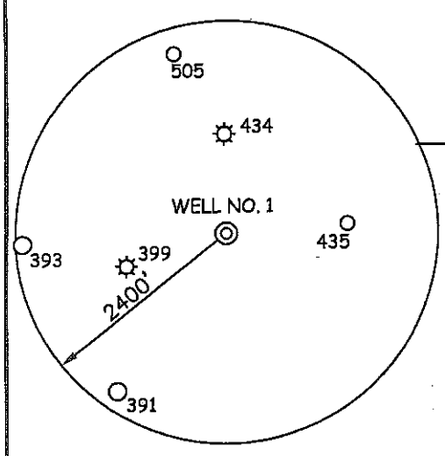

NOTES ON SURVEY

1. TIES TO WELLS AND CORNERS ARE BASED ON GRID NORTH FOR THE WV STATE PLANE COORDINATE SYSTEM NORTH ZONE NAD '27.
2. TIES TO REFERENCES ARE BASED ON MAGNETIC NORTH 12/18/08.
3. LEASE BOUNDARY SHOWN HEREON TAKEN FROM A DEED BOOK 649 PAGE 251.
4. SURFACE OWNER AND ADJOINER INFORMATION TAKEN FROM THE ASSESSOR AND COUNTY CLERK RECORDS OF PRESTON COUNTY IN JULY, 2008.
5. WELL LAT./LONG. (NAD'27) ESTABLISHED BY DGPS(SUBMETER MAPPING GRADE).
6. WAIVER TO BE OBTAINED REGARDING DISTANCE TO HOUSE BEING LESS THAN 200 FEET.
7. ORIGINAL PLAT DATED 01/23/09 WAS UPDATED 09/03/09 TO REFLECT CURRENT OWNERSHIP AND SPOT CIRCLE INFORMATION.

REFERENCES

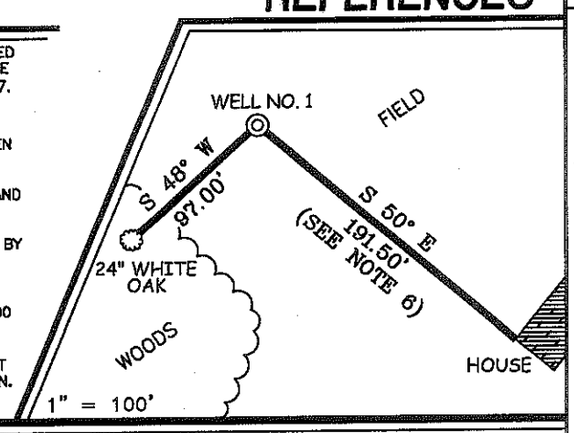

SLS

I THE UNDERSIGNED, HEREBY CERTIFY THAT THIS PLAT IS CORRECT TO THE BEST OF MY KNOWLEDGE AND BELIEF AND SHOWS ALL THE INFORMATION REQUIRED BY LAW AND THE REGULATIONS ISSUED AND PRESCRIBED BY THE DIVISION OF ENVIRONMENTAL PROTECTION.

P.S. 677 Gregory A. Smith

GREGORY A. SMITH LICENSED No. 677 STATE OF WEST VIRGINIA PROFESSIONAL SURVEYOR

(+) DENOTES LOCATION OF WELL ON UNITED STATES TOPOGRAPHIC MAPS.

DATE SEPTEMBER 03, 20 09

OPERATORS WELL NO. K. HAMILTON #1

API WELL NO. 47 — 077 — 00520
STATE COUNTY PERMIT

CANCELLED

MINIMUM DEGREE OF ACCURACY 1 / 200 FILE NO. 7093P1R(273-14)

SCALE 1" = 200'

PROVEN SOURCE OF ELEVATION DGPS (SUBMETER MAPPING GRADE)

STATE OF WEST VIRGINIA
DIVISION OF ENVIRONMENTAL PROTECTION
OFFICE OF OIL AND GAS

WELL TYPE: OIL ___ GAS X LIQUID INJECTION ___ WASTE DISPOSAL ___ IF "GAS" PRODUCTION X STORAGE ___ DEEP ___ SHALLOW X

LOCATION:
ELEVATION 1,542' WATERSHED SANDY CREEK
DISTRICT RENO COUNTY PRESTON QUADRANGLE FELLOWSVILLE 7.5'
SURFACE OWNER KEITH L. & DEBORAH A. HAMILTON ACREAGE 4.93±
ROYALTY OWNER KEITH L. & DEBORAH A. HAMILTON LEASE ACREAGE 4.93±
PROPOSED WORK: LEASE NO. ___
DRILL X CONVERT ___ DRILL DEEPER ___ REDRILL ___ FRACTURE OR STIMULATE X PLUG OFF OLD ___
FORMATION ___ PERFORATE NEW FORMATION ___ PLUG AND ABANDON ___ CLEAN OUT AND REPLUG ___ OTHER ___
PHYSICAL CHANGE IN WELL (SPECIFY) ___ TARGET FORMATION ELK
ESTIMATED DEPTH 5,850'

COUNTY NAME

PERMIT

WELL OPERATOR TEXAS KEYSTONE
ADDRESS 560 EPSILON DR.
PITTSBURGH, PA 15238-2837

DESIGNATED AGENT JON FARMER
ADDRESS 139B KILGORE RD
SCOTT DEPOT, WV 25560

03/02/2012