

4707700147W

(KINGWOOD)



AURORA QUADRANGLE
WEST VIRGINIA
TOPOGRAPHIC SERIES (OAKLAND)

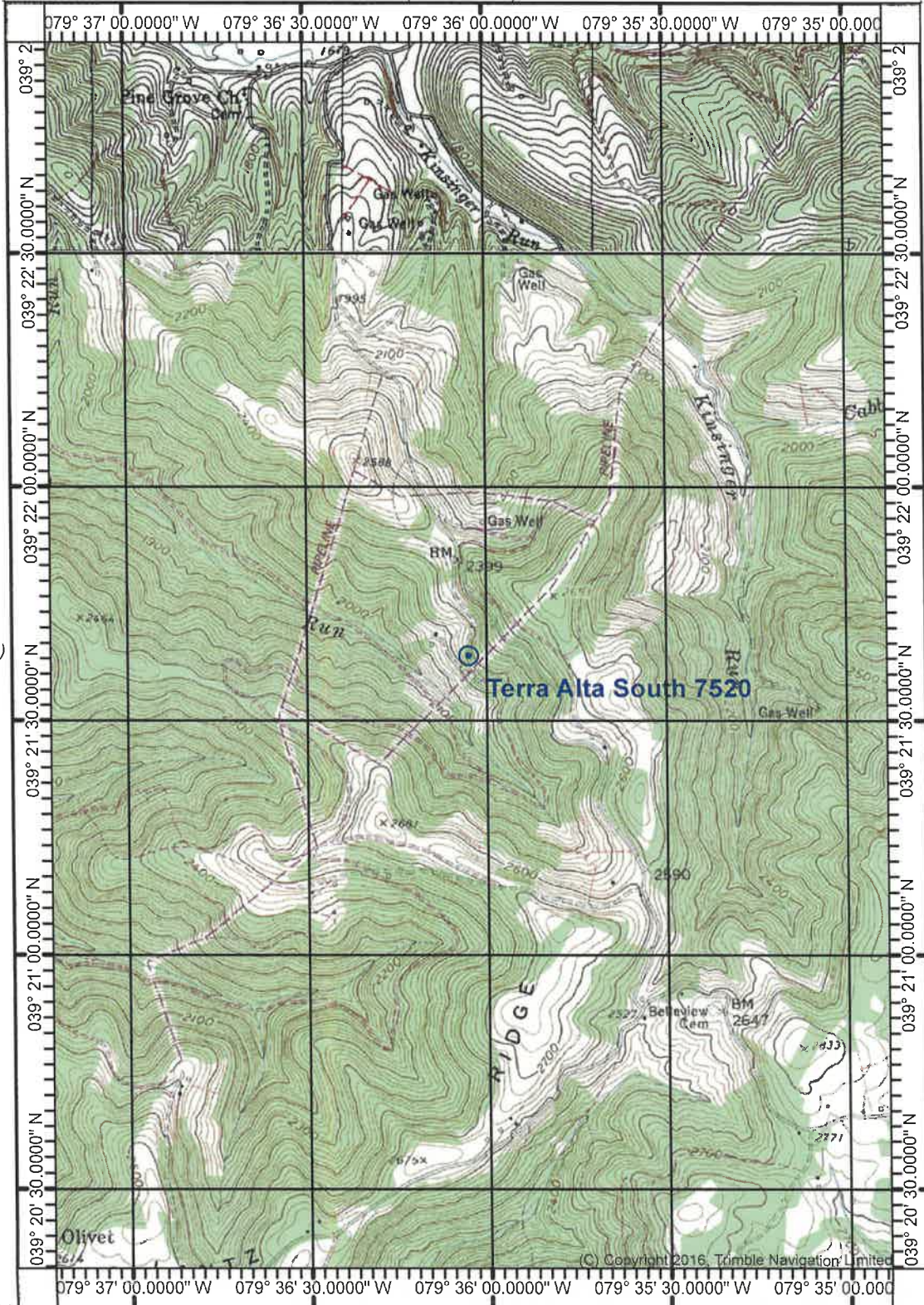
(TERRA ALTA)

079° 37' 12.8583" W
039° 22' 56.9711" N

079° 34' 52.5995" W
039° 22' 56.9711" N

(ROWLESBURG)

(TABLE ROCK)



039° 20' 19.2419" N
079° 37' 12.8583" W

Printed: Tue May 23, 2023
079° 34' 52.5995" W
039° 20' 19.2419" N

(ST GEORGE)

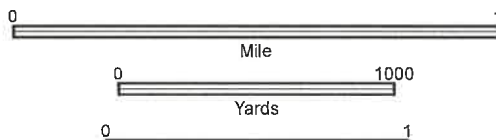
(LEAD MINE)
SCALE 1:24000

09/29/2026 (AVIS)

Produced by Trimble Terrain Navigator Pro
Topography based on USGS 1:24,000
Maps

North American 1983 Datum (NAD83)

Declination

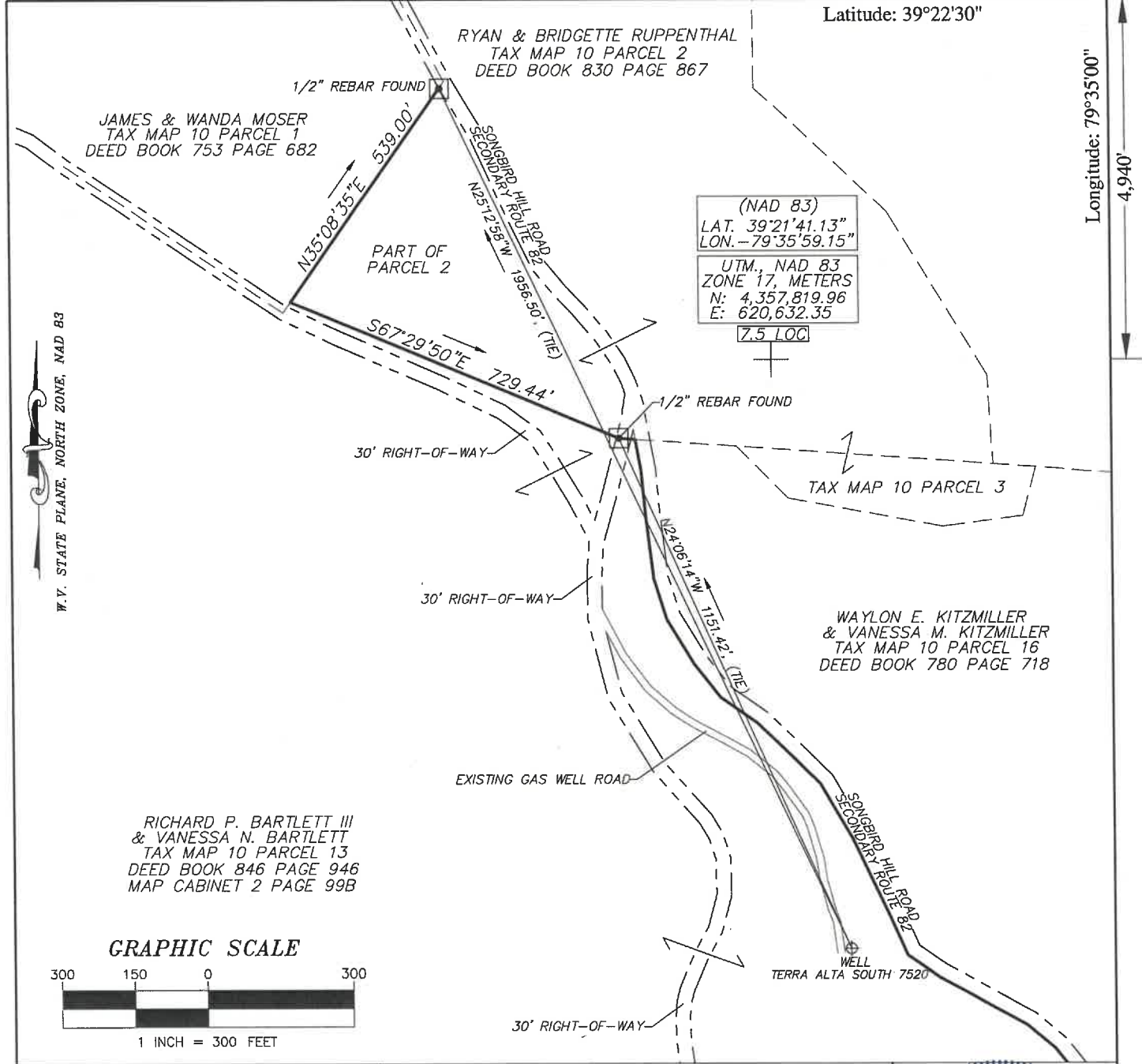


39079-C4-TM-024
AURORA, WV

4707700 147W
4,650'

Latitude: 39°22'30"

Longitude: 79°35'00"



W.V. STATE PLANE, NORTH ZONE, NAD 83

(NAD 83)
LAT. 39°21'41.13"
LON. -79°35'59.15"
UTM, NAD 83
ZONE 17, METERS
N: 4,357,819.96
E: 620,632.35
7.5 LOC

JAMES & WANDA MOSER
TAX MAP 10 PARCEL 1
DEED BOOK 753 PAGE 682


RYAN & BRIDGETTE RUPPENTHAL
TAX MAP 10 PARCEL 2
DEED BOOK 830 PAGE 867

PART OF
PARCEL 2

TAX MAP 10 PARCEL 3

WAYLON E. KITZMILLER
& VANESSA M. KITZMILLER
TAX MAP 10 PARCEL 16
DEED BOOK 780 PAGE 718

RICHARD P. BARTLETT III
& VANESSA N. BARTLETT
TAX MAP 10 PARCEL 13
DEED BOOK 846 PAGE 946
MAP CABINET 2 PAGE 99B



FILE # 23R-100_TERRADON
DRAWING # 7520
SCALE 1"=300'
MINIMUM DEGREE
OF ACCURACY 1 / 200
PROVEN SOURCE
OF ELEVATION SOKKIA GRX3
GPS UNIT

I, THE UNDERSIGNED, HEREBY CERTIFY THAT THIS
PLAT IS CORRECT TO THE BEST OF MY KNOWLEDGE AND
BELIEF AND SHOWS ALL THE INFORMATION REQUIRED BY
LAW AND THE REGULATIONS ISSUED AND PRESCRIBED BY
THE DEPARTMENT OF ENVIRONMENTAL PROTECTION.

Signed: Brian W. Lawrence
BRIAN W. LAWRENCE
R.P.E.: _____ L.L.S.: 2056



(+) DENOTES LOCATION OF WELL ON
UNITED STATES TOPOGRAPHIC MAPS
WVDEP
OFFICE OF OIL & GAS
601 57TH STREET
CHARLESTON, WV 25304

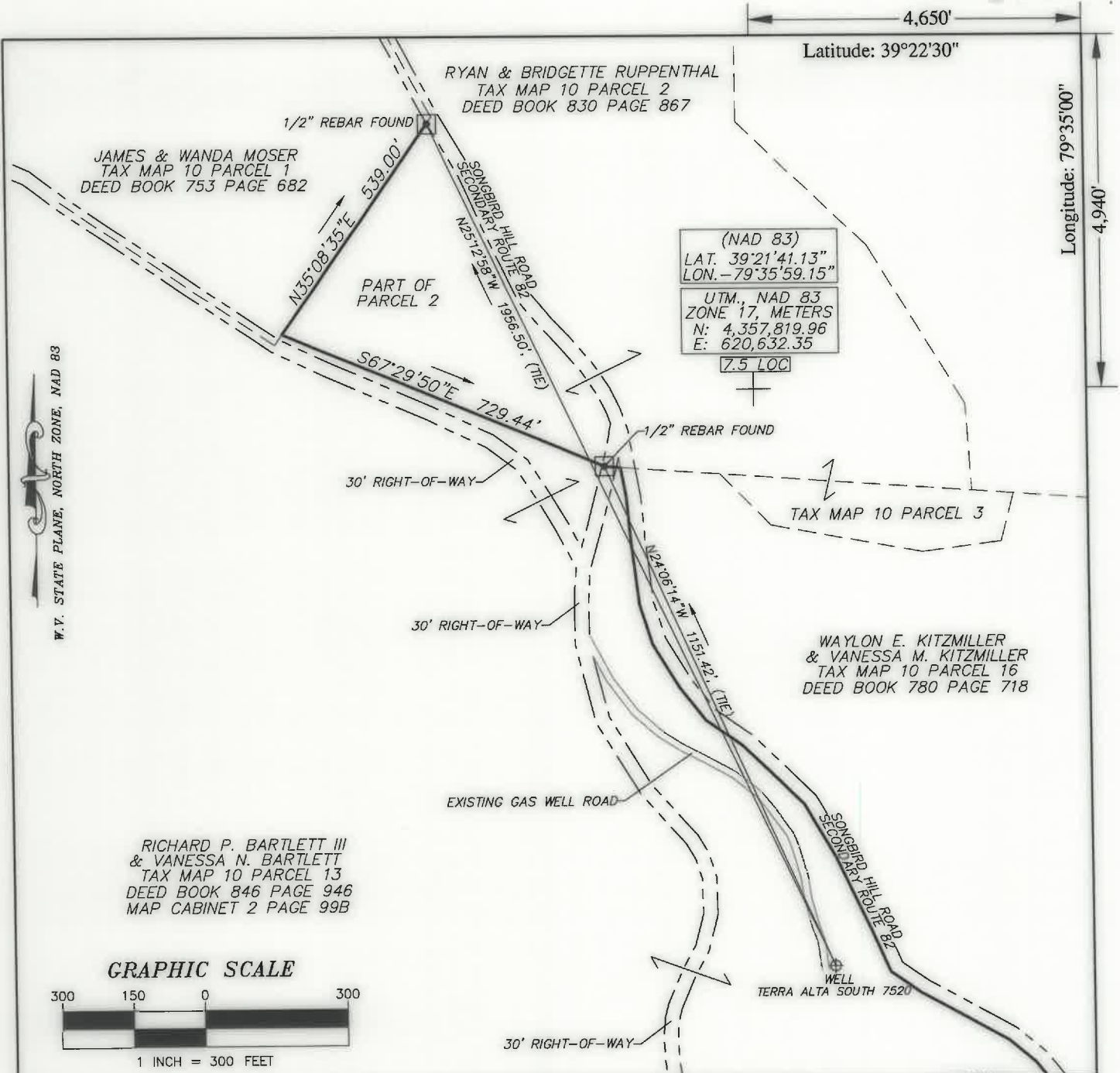


DATE: 07/10/2023
OPERATORS WELL #: Terra Alta South 7520
API WELL # 47 077 000147W
STATE COUNTY PERMIT

Well Type: Oil Waste Disposal Production Deep
 Gas Liquid Injection Storage Shallow

WATERSHED McKOWN CREEK OF THE POCA RIVER ELEVATION: 0929/2023
COUNTY/DISTRICT PRESTON/UNION QUADRANGLE: AURORA, WV 7.5'
SURFACE OWNER RICHARD P. BARTLETT III ACREAGE 113.167

4707700147



FILE # 23R-100_TERRADON

DRAWING # 7520

SCALE 1"=300'

MINIMUM DEGREE OF ACCURACY 1 / 200

PROVEN SOURCE OF ELEVATION SOKKIA GRX3 GPS UNIT

I, THE UNDERSIGNED, HEREBY CERTIFY THAT THIS PLAT IS CORRECT TO THE BEST OF MY KNOWLEDGE AND BELIEF AND SHOWS ALL THE INFORMATION REQUIRED BY LAW AND THE REGULATIONS ISSUED AND PRESCRIBED BY THE DEPARTMENT OF ENVIRONMENTAL PROTECTION.

Signed: Brian W. Lawrence
BRIAN W. LAWRENCE

R.P.E.: _____ L.L.S.: 2056



(+) DENOTES LOCATION OF WELL ON UNITED STATES TOPOGRAPHIC MAPS WVDEP
OFFICE OF OIL & GAS
601 57TH STREET
CHARLESTON, WV 25304



DATE: 07/10/2023

OPERATORS WELL #: Terra Alta South 7520

API WELL # 47 077 000147
STATE COUNTY PERMIT

Well Type: Oil Waste Disposal Production Deep
 Gas Liquid Injection Storage Shallow

WATERSHED McKOWN CREEK OF THE POCA RIVER ELEVATION: 2467.2

COUNTY/DISTRICT PRESTON/UNION QUADRANGLE: AURORA, WV 7.5'

SURFACE OWNER RICHARD P. BARTLETT III ACREAGE 113.167

09/29/2023