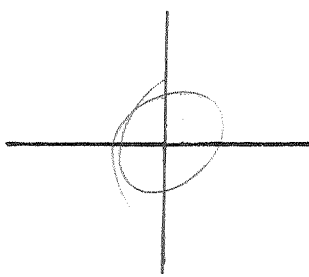


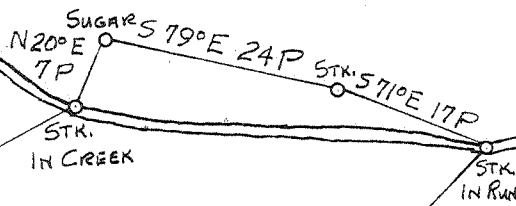
Latitude 37° 25'

Longitude 81° 05'



C. REYNOLDS ET. AL.

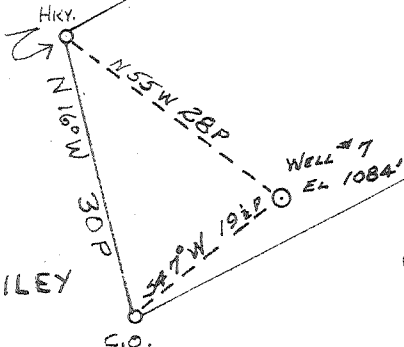
FRANK REYNOLDS



N 60° E 105 P

ELIZA DECKER ET. AL.
20 AC

E. J. ADAMS



J. BAILEY

GEO. LEONARD HRS.

New Location
Drill Deeper
Abandonment

JUN 6 1960

Y.Y.W
1.97

Company	HART & HAMILTON
Address	ST. MARYS, W.VA.
Farm	ELIZA DECKER ET. AL.
Tract	Acres 20 Lease No. 131
Well (Farm) No.	7 Serial No. 86
Elevation (Spirit Level)	1084'
Quadrangle	ST. MARYS
County	PLEASANTS District M ^r . KIM
Engineer	JOHN W. HAMILTON
Engineer's Registration No.	2274
File No.	Drawing No.
Date	MAY 1, 1960 Scale 1" = 20 P

STATE OF WEST VIRGINIA
DEPARTMENT OF MINES
OIL AND GAS DIVISION
CHARLESTON

WELL LOCATION MAP
FILE NO. PLEAS-813-A

+ Denotes location of well on United States Topographic Maps, scale 1 to 62,500, latitude and longitude lines being represented by border lines as shown.

- Denotes one inch spaces on border line of original tracing.

ELIZA DECKER ET AL. NO. 7 (86) - HART & HAMILTON - PLEAS-813-A