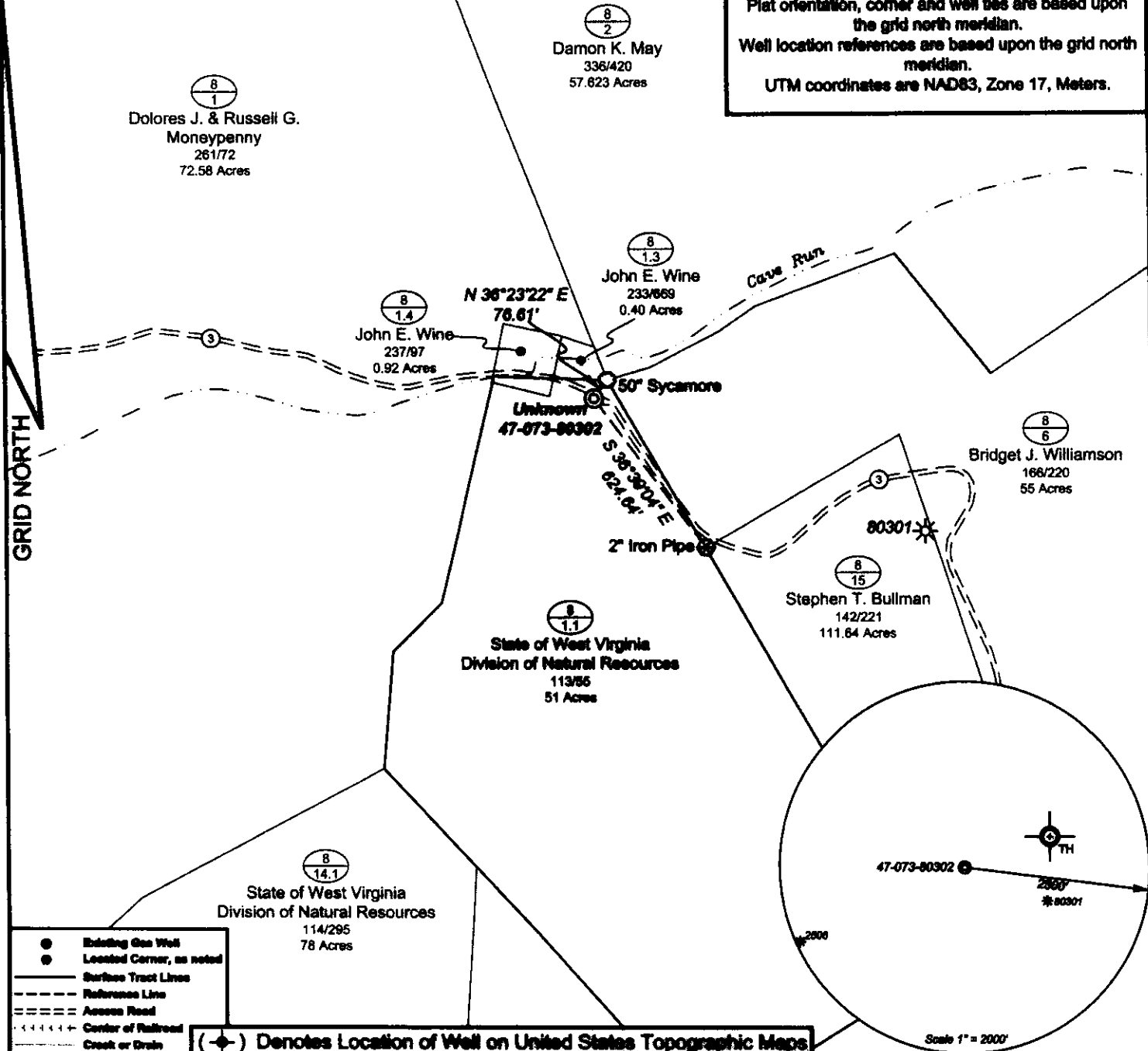


TH: 1418' LAT: 39-25-00

Unknown
West Virginia Department of
Environmental Protection


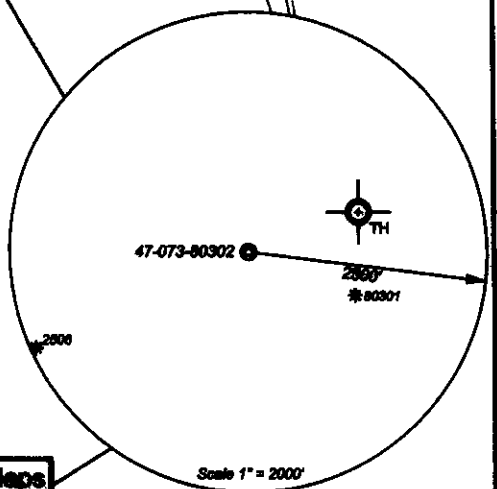
47-073-80302 coordinates are
NAD 83 N: 324,474.94 E: 1,551,330.32
NAD 83 Lat: 39.385526 Long: -81.046882
NAD 83 UTM N: 4,356,006.35 E: 495,979.50
West Virginia Coordinate system of 1983 (North Zone)
based upon Differential GPS Measurements.
Plat orientation, corner and well ties are based upon
the grid north meridian.
Well location references are based upon the grid north
meridian.
UTM coordinates are NAD83, Zone 17, Meters.



TH: 13164' LON: 81-02-30

- Existing Gas Well
- Located Corner, as noted
- Surface Tract Lines
- Reference Line
- Access Road
- Center of Railroad
- Creek or Drain

(*) Denotes Location of Well on United States Topographic Maps



I, the undersigned, hereby certify that this plat is correct to the best of my knowledge and belief and shows all the information required by law and the regulations issued and prescribed by the Department of Environmental Protection.

Ben R. Singleton
P.S. 2092



SEAL

FILE NO: 48-23
DRAWING NO: 47-073-80302
SCALE: 1" = 500'
MINIMUM DEGREE OF ACCURACY: 1:2500
PROVEN SOURCE OF ELEVATION: NGS CORS Station

STATE OF WEST VIRGINIA
DEPARTMENT OF ENVIRONMENTAL PROTECTION
OIL AND GAS DIVISION

DATE: April 14 20 23
OPERATOR'S WELL NO.: Unknown
API WELL NO. 47 - 073 - 02624
STATE COUNTY PERMIT

WELL TYPE: OIL GAS LIQUID INJECTION WASTE DISPOSAL
(IF GAS) PRODUCTION: STORAGE DEEP SHALLOW
LOCATION: ELEVATION: 823' WATERSHED: Cave Run QUADRANGLE: Bens Run
DISTRICT: Lafayette COUNTY: Pleasants 06/23/2023
SURFACE OWNER: State of West Virginia Division of Natural Resources ACREAGE: 51
ROYALTY OWNER: LEASE NO: ACREAGE:
PROPOSED WORK: DRILL CONVERT DRILL DEEPER FRACTURE OR STIMULATE PLUG OFF OLD FORMATION
 PERFORATE NEW FORMATION OTHER PHYSICAL CHANGE IN WELL (SPECIFY)
 PLUG AND ABANDON CLEAN OUT AND REPLUG TARGET FORMATION: Unknown ESTIMATED DEPTH: Unknown

WELL OPERATOR: Unknown - DEP Paid Plugging Contract WVDEP DESIGNATED AGENT: H. Jason Harmon
ADDRESS: 601 57th Street ADDRESS: 601 57th Street
Charleston, WV 25304 Charleston, WV 25304

WW-9

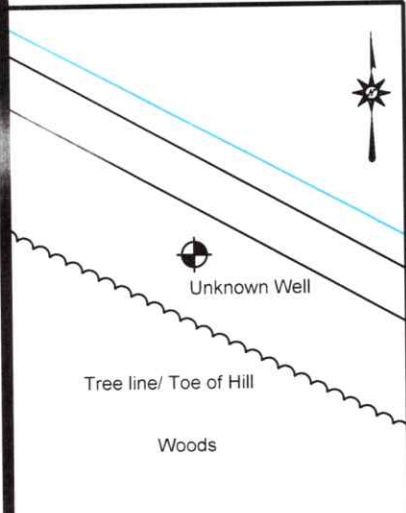
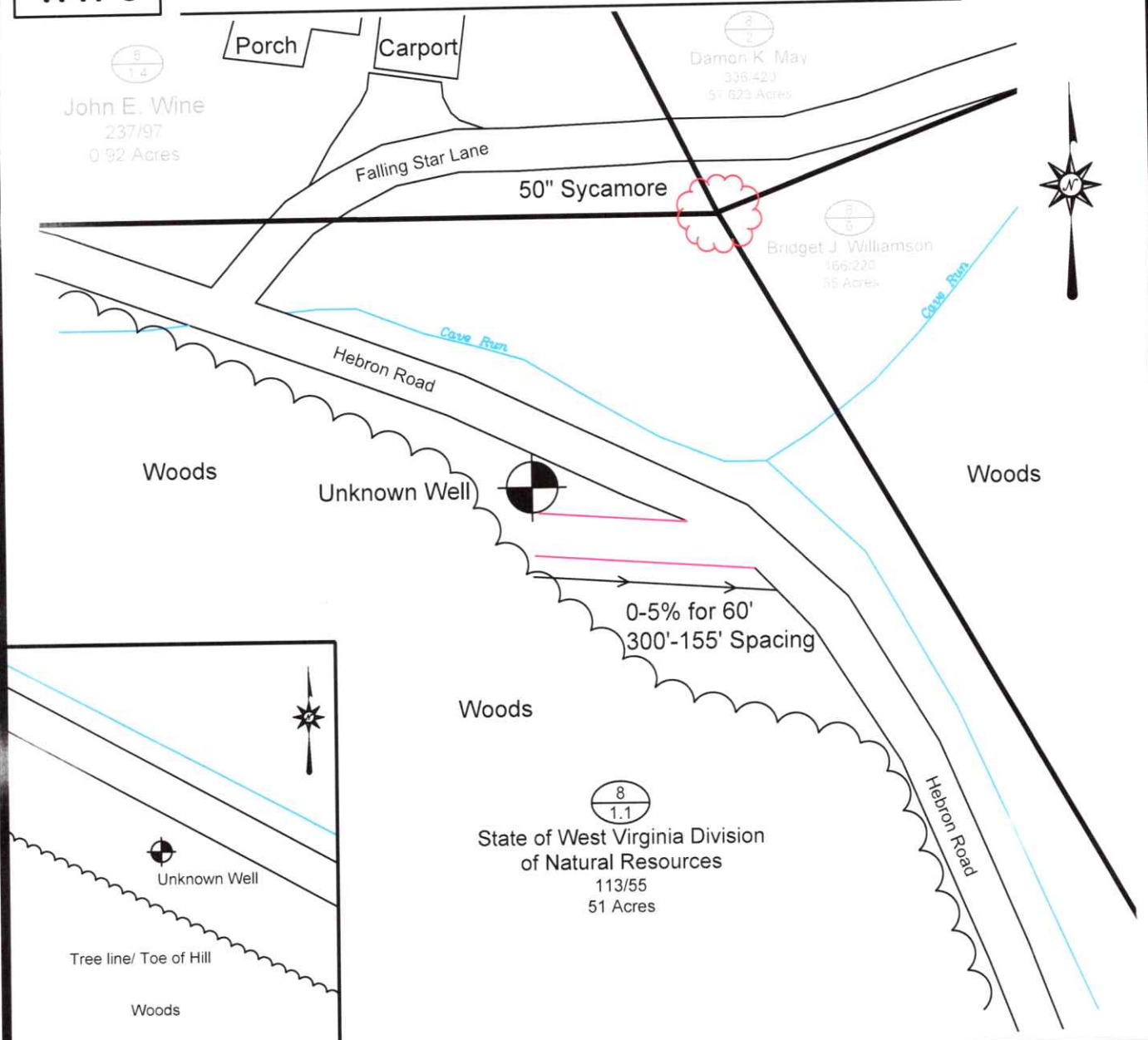
EG23061 (47-073-80302)

John E. Wine
237/97
0.92 Acres

Damon K. May
336/420
5+ 623 Acres

Bridget J. Williamson
166/220
55 Acres

State of West Virginia Division
of Natural Resources
113/55
51 Acres



Unless otherwise noted, all roads shown hereon are existing and shall be maintained in accordance with WV D.E.P., Office of Oil and Gas Erosion and Sediment Control Field Manual as revised 5/2012

Entrances upon county/state roads shall be maintained in accordance with WV D.O.T. regulations, however, separate permits may be required by the WV D.O.T.

Sediment basins (traps) and appropriate erosion control barriers are to be constructed at all culverts and cross-drains as required in the aforementioned Erosion and Sediment Control Field Manual. Where field conditions dictate, alternative erosion control measures shall be enacted as required.

Earthwork contractors are responsible for notification to the operator and inspector prior to any deviation from this plan.

PROPERTY BOUNDARY

ROAD

ACCESS ROAD

DITCH

EXISTING WELL LOCATION

RECEIVED
Office of Oil and Gas
MAY 31 2023
WV Department of Environmental Protection

DRAWN BY: Mason Thomas

DATE: March 17, 2023



SURVEYING AND MAPPING SERVICES PERFORMED BY:
ALLEGHENY SURVEYS, INC.
 1-800-482-8606
 P.O. BOX 438
 BIRCH RIVER, WV 26610
 PH: (304) 649-8606
 FAX: (304) 649-8608

06/23/2023