

02/24/2023



---

west virginia department of environmental protection

---

Office of Oil and Gas  
601 57<sup>th</sup> Street, S.E.  
Charleston, WV 25304  
(304) 926-0450  
fax: (304) 926-0452

Harold D. Ward, Cabinet Secretary  
[www.dep.wv.gov](http://www.dep.wv.gov)

Thursday, February 23, 2023  
NOTICE OF PERMIT RELEASE  
Not Available / Assigned Permit Number

UNKNOWN - DEP PAID PLUGGING CONTRACT  
601 57TH STREET

CHARLESTON, WV 25304

Re: Permit Release for 470730000J  
47-073-02621-00-00

The FINAL INSPECTION REPORT, for U.S. Well Number: 47-073-02621-00-00 , has been received by the Office of Oil and Gas and the reclamation requirements have been approved. This well has been released under reclamation and will remain on your bond.

If there are any questions, please feel free to contact me at (304) 926- 0450.

A handwritten signature in blue ink, appearing to read "James A. Martin".

James A. Martin  
Chief

Operator's Well Number: 470730000J  
Farm Name: BRAMMER, TIMOTHY G  
U.S. WELL NUMBER: 47-073-02621-00-00  
Not Available Assigned Permit Number  
Date Issued:  
Date Released:

Promoting a healthy environment.

02/24/2023



---

west virginia department of environmental protection

---

Office of Oil and Gas  
601 57<sup>th</sup> Street, S.E.  
Charleston, WV 25304  
(304) 926-0450  
fax: (304) 926-0452

Harold D. Ward, Cabinet Secretary  
[www.dep.wv.gov](http://www.dep.wv.gov)

Thursday, February 23, 2023  
WELL WORK PERMIT  
Not Available / Assigned Permit Number

UNKNOWN - DEP PAID PLUGGING CONTRACT  
601 57TH STREET

CHARLESTON, WV 25304

Re: Permit approval for 470730000J  
47-073-02621-00-00

This well work permit is evidence of permission granted to perform the specified well work at the location described on the attached pages and located on the attached plat, subject to the provisions of Chapter 22 of the West Virginia Code of 1931, as amended, and all rules and regulations promulgated thereunder, and to any additional specific conditions and provisions outlined in the pages attached hereto. Notification shall be given by the operator to the Oil and Gas Inspector at least 24 hours prior to the construction of roads, locations, and/or pits for any permitted work. In addition, the well operator shall notify the same inspector 24 hours before any actual well work is commenced and prior to running and cementing casing. Spills or emergency discharges must be promptly reported by the operator to 1-800-642-3074 and to the Oil and Gas Inspector.

Please be advised that form WR-35, Well Operators Report of Well Work is to be submitted to this office within 90 days of completion of permitted well work, as should form WR-34 Discharge Monitoring Report within 30 days of discharge of pits, if applicable. Failure to abide by all statutory and regulatory provisions governing all duties and operations hereunder may result in suspension or revocation of this permit and, in addition, may result in civil and/or criminal penalties being imposed upon the operators.

Per 35 CSR 4-5.2.g this permit will expire in two (2) years from the issue date unless permitted well work is commenced. If there are any questions, please feel free to contact me at (304) 926-0450.

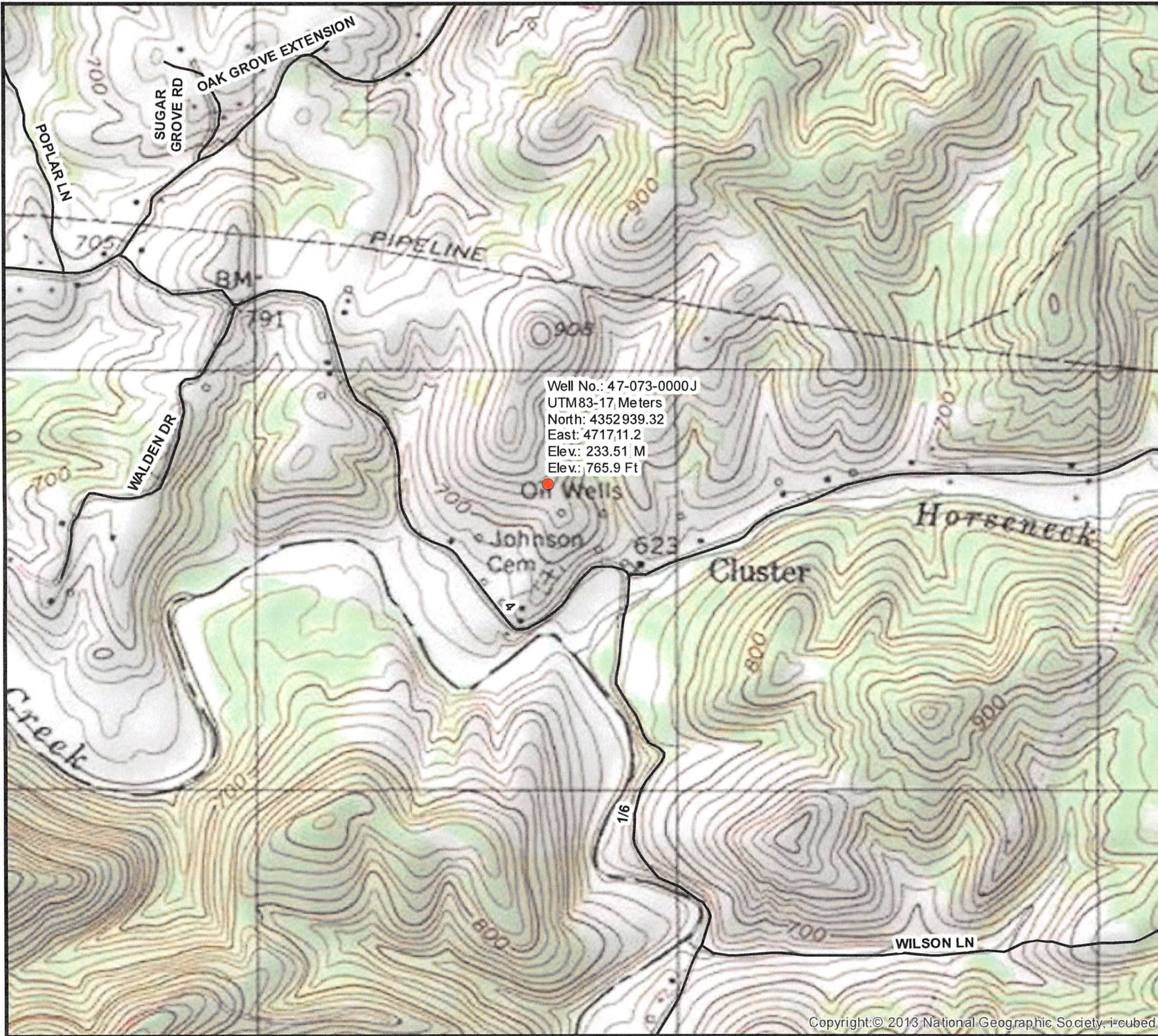
A blue ink signature of James A. Martin, written in a cursive style, is positioned above his name and title.

James A. Martin  
Chief

Operator's Well Number: 470730000J  
Farm Name: BRAMMER, TIMOTHY G  
U.S. WELL NUMBER: 47-073-02621-00-00  
Not Available Assigned Permit Number  
Date Issued:

Promoting a healthy environment.





Well No.: 47-073-0000J  
 UTM83-17, Meters  
 North: 4352939.32  
 East: 471711.2  
 Elev.: 233.51 M  
 Elev.: 765.9 Ft



**DIVERSIFIED**  
 energy

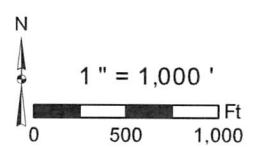
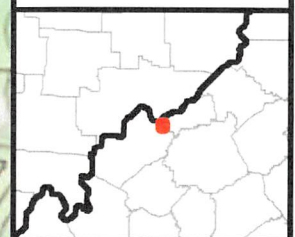
100 Diversified Way  
 Pikeville KY, 41051

47-073-0000J

Plugging Map

**Legend**

- Well
- Access Road
- Pits
- Pad
- Public Roads





WW-7  
8-30-06



West Virginia Department of Environmental Protection  
Office of Oil and Gas

**WELL LOCATION FORM: GPS**

API: 47-073-02621 WELL NO.: 470730000J

FARM NAME: BRAMMER, TIMOTHY G

RESPONSIBLE PARTY NAME: UNKNOWN - DEP PAID PLUGGING CONTRACT

COUNTY: Pleasants DISTRICT: Grant

QUADRANGLE: Willow Island

SURFACE OWNER: BRAMMER, TIMOTHY G

ROYALTY OWNER: Unknown - DEP Paid Plugging Contract

UTM GPS NORTHING: 4352939.32

UTM GPS EASTING: 471711.2 GPS ELEVATION: 765.9

The Responsible Party named above has chosen to submit GPS coordinates in lieu of preparing a new well location plat for a plugging permit or assigned API number on the above well. The Office of Oil and Gas will not accept GPS coordinates that do not meet the following requirements:

1. Datum: NAD 1983, Zone: 17 North, Coordinate Units: meters, Altitude: height above mean sea level (MSL) – meters.
2. Accuracy to Datum – 3.05 meters
3. Data Collection Method:

Survey grade GPS \_\_\_\_ : Post Processed Differential \_\_\_\_

Real-Time Differential \_\_\_\_

Mapping Grade GPS \_\_\_\_ : Post Processed Differential \_\_\_\_

Real-Time Differential \_\_\_\_

4. **Letter size copy of the topography map showing the well location.**

I the undersigned, hereby certify this data is correct to the best of my knowledge and belief and shows all the information required by law and the regulations issued and prescribed by the Office of Oil and Gas.

\_\_\_\_\_  
Signature Title Date



02/24/2023



02Feb23 15:43 47-073-0000 47-073-0 cokely farm area 50' RMLD

© 02-Feb-23 15:43:21