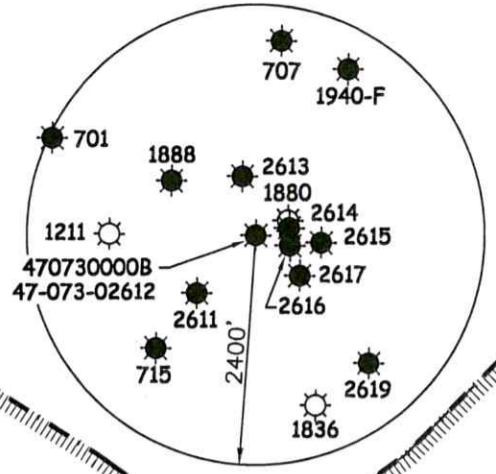


**COKELEY LEASE**  
**183 ACRES**  
**WELL NO. 470730000B**  
**47-073-02612**

NAD'83 GEO. LAT-(N) 39.331640 LONG-(W) 81.332226  
NAD'83 UTM (M)(ZONE 17) N. 4,353,633 E. 471,367

2-7-49  
DAVID A. AND  
TAMBRA LYNN  
POWELL  
2.298 AC.

2-7-49.2  
TIMOTHY JOE &  
MARGARET ANNE  
MILLER (LIFE)  
22.101 AC.



P/O 2-7-48  
GENE M. & SANDRA  
L. COKELEY,  
TRUSTEES  
183.00 AC.

2-7-47  
JOHNNIE LEE  
LAUDERMAN  
11.49 AC.

2-7-48.2  
MICHAEL G. & TWILA  
J. COKELEY  
2.146 AC.

2-7-48  
GENE M. & SANDRA  
L. COKELEY,  
TRUSTEES  
183.00 AC.

2-7-62  
GENE M. AND  
SANDRA L.  
COKELEY TRUSTEE  
7 AC.

2-7-55  
TIMOTHY  
BRAMMER  
43.12 AC.

2-7-67  
GENE M. &  
SANDRA L.  
COKELEY  
11 AC.

2-7-66  
CYNTHIA MARIE  
HICKS  
26.7 AC.

NAD'83 GRID NORTH

WALDEN DRIVE

REBAR IN CONCRETE

ACCESS ROAD

**LEGEND**

- LEASE LINE
- SURFACE LINE
- TIE LINE
- CREEK
- ROAD
- COUNTY ROUTE
- PROPOSED WELL
- EXISTING WELL
- PERMITTED WELL
- DISTRICT-TAXMAP-PARCEL 00-00-00


**NOTES ON SURVEY**

1. WELL SPOT CIRCLE & TOPO MARK SCALE IS 1"=2000'.

12 Vanhorn Drive | P.O. Box 150 | Glenville, WV 26351 | 304.452.5634  
1412 Kanawha Boulevard, East | Charleston, WV 25301 | 304.346.3952  
254 East Beckley Bypass | Beckley, WV 25801 | 304.255.5296  
slevv.com

I THE UNDERSIGNED, HEREBY CERTIFY THAT THIS PLAT IS CORRECT TO THE BEST OF MY KNOWLEDGE AND BELIEF AND SHOWS ALL THE INFORMATION REQUIRED BY LAW AND THE REGULATIONS ISSUED AND PRESCRIBED BY THE DIVISION OF ENVIRONMENTAL PROTECTION.

P.S. 677 *Gregory A. Smith*



(+) DENOTES LOCATION OF WELL ON UNITED STATES TOPOGRAPHIC MAPS.

DATE MARCH 13, 2023

REVISED \_\_\_\_\_, 20\_\_\_\_

OPERATORS WELL NO. 470730000B

API WELL NO. 47 - 073 - 02612-P

STATE COUNTY PERMIT

MINIMUM DEGREE OF ACCURACY 1/200 FILE NO. 9370-survey-4707302612-MT-R00-230323.dwg

HORIZONTAL & VERTICAL CONTROL DETERMINED BY DGPS (SUBMETER MAPPING GRADE TIE TO CORS NETWORK) SCALE 1" = 500'

STATE OF WEST VIRGINIA  
DIVISION OF ENVIRONMENTAL PROTECTION  
OFFICE OF OIL AND GAS

WELL TYPE: OIL  GAS  LIQUID INJECTION \_\_\_\_\_ WASTE DISPOSAL \_\_\_\_\_ IF "GAS" PRODUCTION \_\_\_\_\_ STORAGE \_\_\_\_\_ DEEP \_\_\_\_\_ SHALLOW

LOCATION: ELEVATION 740' WATERSHED CALF CREEK OF OHIO RIVER

DISTRICT GRANT COUNTY PLEASANTS QUADRANGLE WILLOW ISLAND 7.5'

SURFACE OWNER GENE M. & SANDRA L. COKELEY ACREAGE 183±

ROYALTY OWNER GENE M. & SANDRA L. COKELEY ACREAGE 183±

PROPOSED WORK: DRILL \_\_\_\_\_ CONVERT \_\_\_\_\_ DRILL DEEPER \_\_\_\_\_ REDRILL \_\_\_\_\_ FRACTURE OR STIMULATE \_\_\_\_\_ PLUG OFF OLD FORMATION \_\_\_\_\_ PERFORATE NEW FORMATION \_\_\_\_\_ PLUG AND ABANDON  CLEAN OUT AND REPLUG \_\_\_\_\_ OTHER \_\_\_\_\_

PHYSICAL CHANGE IN WELL (SPECIFY) \_\_\_\_\_ TARGET FORMATION UNKNOWN

ESTIMATED DEPTH UNKNOWN

WELL OPERATOR UNKNOWN WVDEP PAID PLUGGING CONTRACT DESIGNATED AGENT JASON HARMON, WVDEP

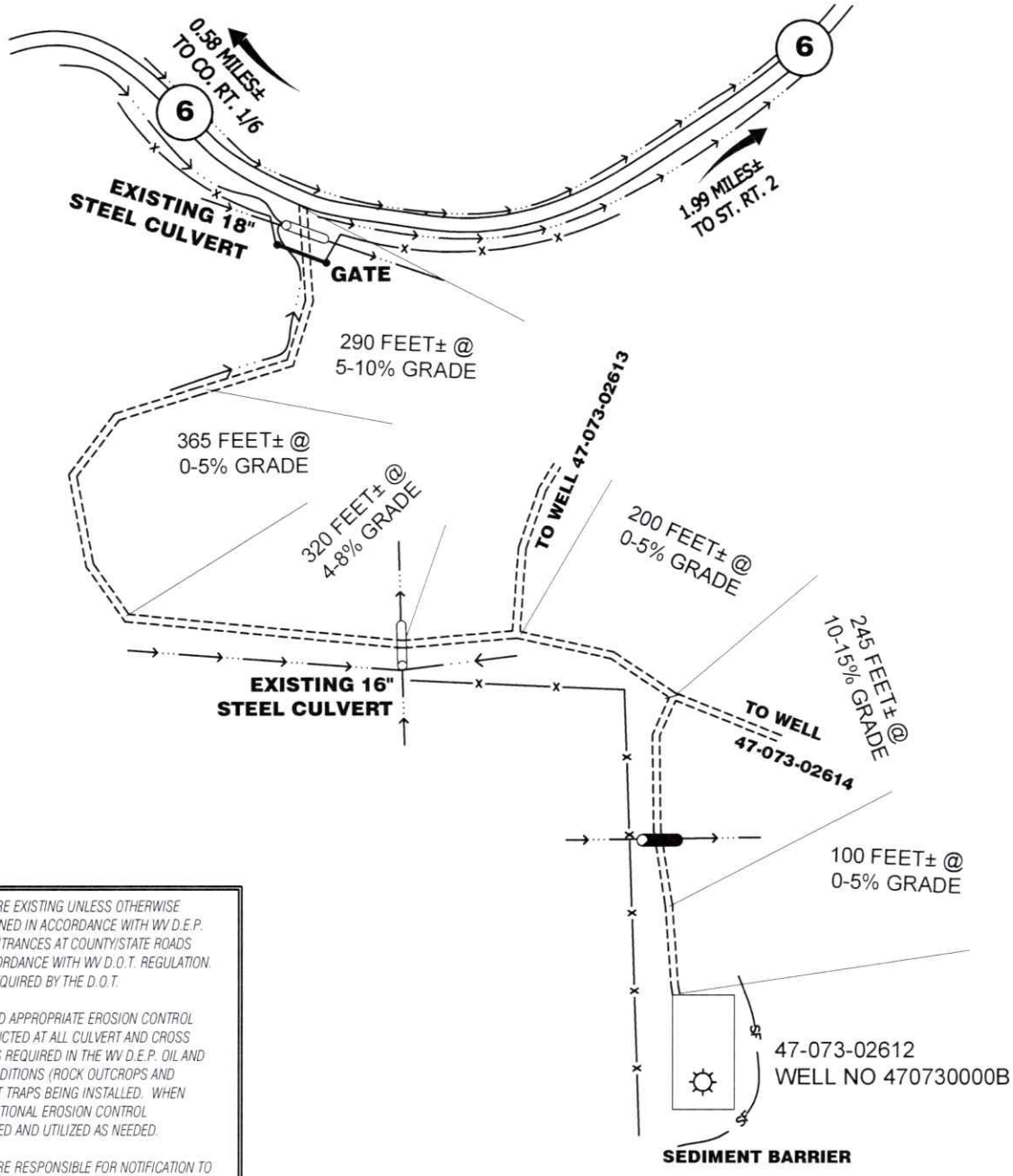
ADDRESS 601 57TH STREET ADDRESS 601 57TH STREET

CHARLESTON, WV 25304 (WVDEP) CHARLESTON, WV 25304

04/28/2023

COUNTY NAME PERMIT

# COKELEY LEASE 47-073-02612 470730000B



ALL ROADS SHOWN HEREON ARE EXISTING UNLESS OTHERWISE NOTED AND SHALL BE MAINTAINED IN ACCORDANCE WITH WV D.E.P. OIL AND GAS BMP MANUAL ENTRANCES AT COUNTY/STATE ROADS SHALL BE MAINTAINED IN ACCORDANCE WITH WV D.O.T. REGULATION. SEPARATE PERMITS MAY BE REQUIRED BY THE D.O.T.

SEDIMENT BASINS (TRAPS) AND APPROPRIATE EROSION CONTROL BARRIERS ARE TO BE CONSTRUCTED AT ALL CULVERT AND CROSS DRAIN INLETS AND OUTLETS AS REQUIRED IN THE WV D.E.P. OIL AND GAS BMP MANUAL. FIELD CONDITIONS (ROCK OUTCROPS AND BEDROCK) MAY PROHIBIT INLET TRAPS BEING INSTALLED. WHEN THESE CONDITIONS EXIST ADDITIONAL EROSION CONTROL MEASURES SHALL BE EVALUATED AND UTILIZED AS NEEDED.

EARTHWORK CONTRACTORS ARE RESPONSIBLE FOR NOTIFICATION TO THE OPERATOR AND INSPECTOR PRIOR TO ANY DEVIATION FROM THIS PLAN.

TEMPORARY SEED & MULCH ALL SLOPES AFTER CONSTRUCTION OF LOCATION.

CUT & STACK ALL MARKETABLE TIMBER.

STACKED BRUSH MAY BE USED FOR SEDIMENT CONTROL.

APPLICATIONS FOR SEPARATE PLC PERMITS ON THE ACCESS ROAD STREAM CROSSINGS HAVE BEEN PREPARED (IF APPLIES).

RECEIVED  
Office of Oil and Gas

APR 03 2023

WV Department of  
Environmental Protection



12 Vanhorn Drive | P.O. Box 150 | Glenville, WV 26351 | 304.462.5634  
1412 Kanawha Boulevard, East | Charleston, WV 25301 | 304.346.3952  
254 East Beckley Bypass | Beckley, WV 25801 | 304.255.5296  
slsvv.com

**SCALE: 1"=200'**



- = PROPOSED STREAM CROSSING
- = PROPOSED CULVERT 15" MIN. UNLESS OTHERWISE NOTED
- = EXISTING CULVERT
- = APPROXIMATE LIMITS OF DISTURBANCE

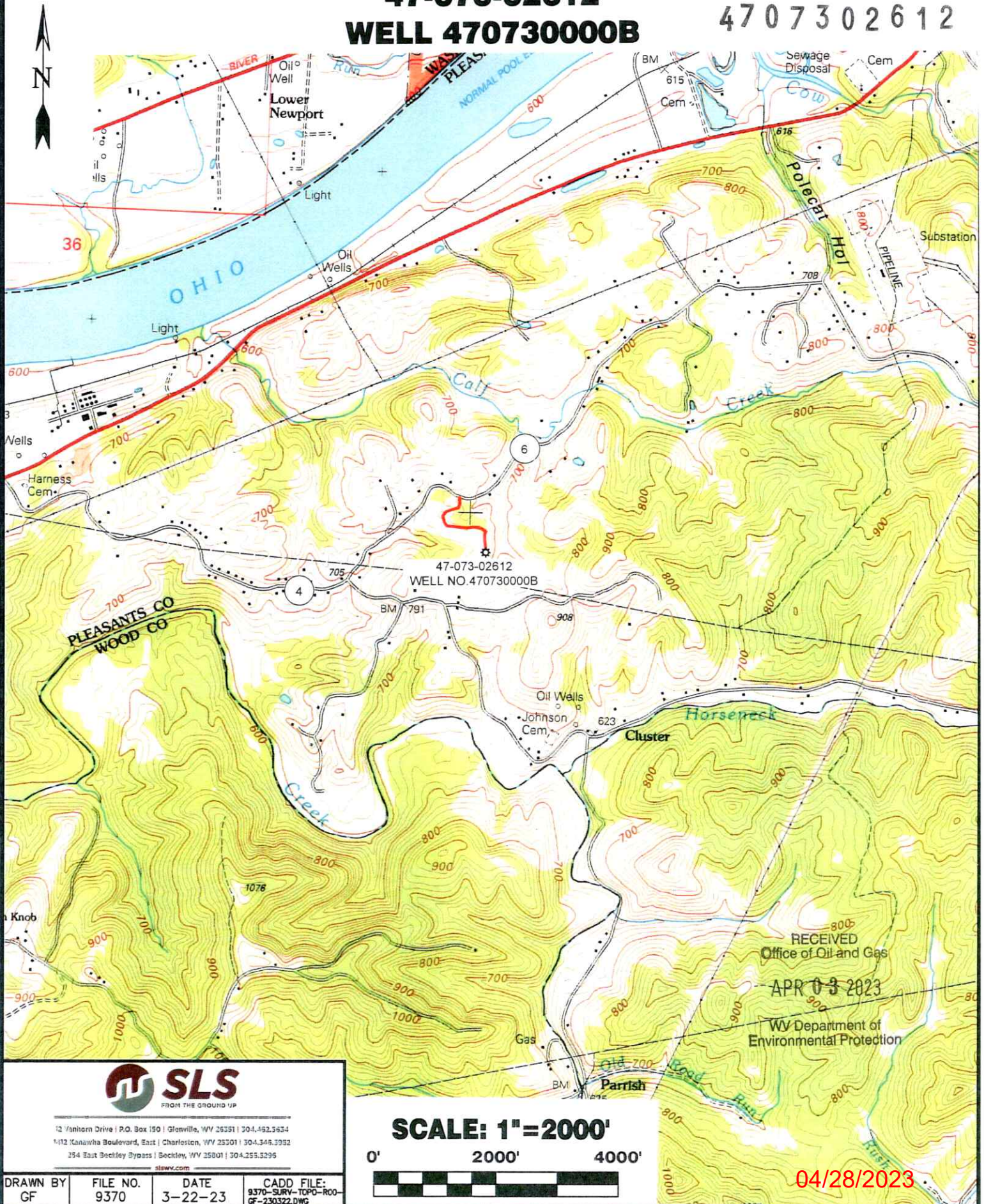
04/28/2023

DRAWN BY GF	FILE NO. 9370	DATE 3-22-23	CADD FILE: 9370-SURV-REC-R00- GF-230321.DWG
----------------	------------------	-----------------	---



# COKELEY LEASE 47-073-02612 WELL 470730000B

4707302612



RECEIVED  
Office of Oil and Gas  
APR 03 2023  
WV Department of  
Environmental Protection



12 Vanhorn Drive | P.O. Box 190 | Glenville, WV 26031 | 304.462.5634  
1412 Kanawha Boulevard, East | Charleston, WV 25301 | 304.346.3992  
254 East Beckley Bypass | Beckley, WV 25801 | 304.255.5296  
slew.com

**SCALE: 1"=2000'**

0'                      2000'                      4000'



04/28/2023

DRAWN BY GF	FILE NO. 9370	DATE 3-22-23	CADD FILE: 9370-SURV-TOPO-ROO- GF-230322.DWG
----------------	------------------	-----------------	--