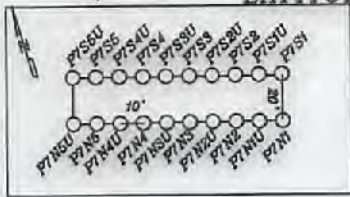


References:

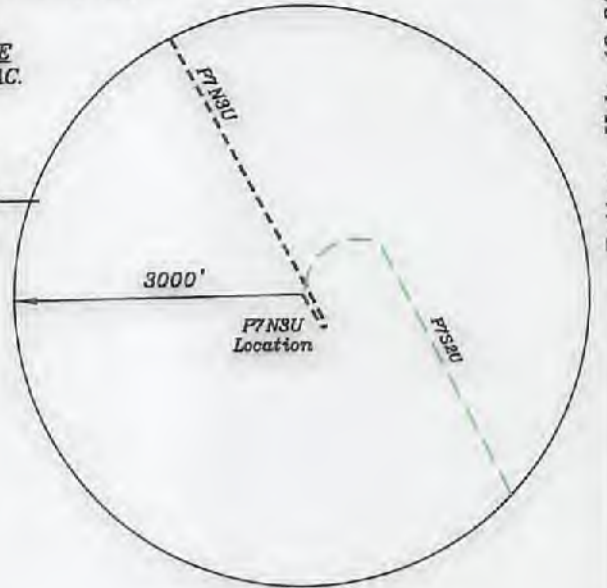
P7N3U

LATITUDE 39-27-30 N (BH)

P7N3U
UNIT SIZE
183.6323 ± AC.



7 1/2' TH



- Notes:**
- All wells within 500' of the horizontal leg are shown on this plat based upon information taken from DEP mapping, well plats, & aerial photos.
 - Ties to wells and corners are based on State Plane Grid North-WY North Zone NAD 83.
 - No water wells were found within 250' of the well location. No dwellings or buildings were found within 625' from the center of the proposed pad. No perennial streams are located within 100' of LOD. No producing trout stream is located within 300' of LOD.
 - All vertical deep wells within 3000' and all horizontal wells within 1000' of the well bore path are shown on this plat.

LEGEND

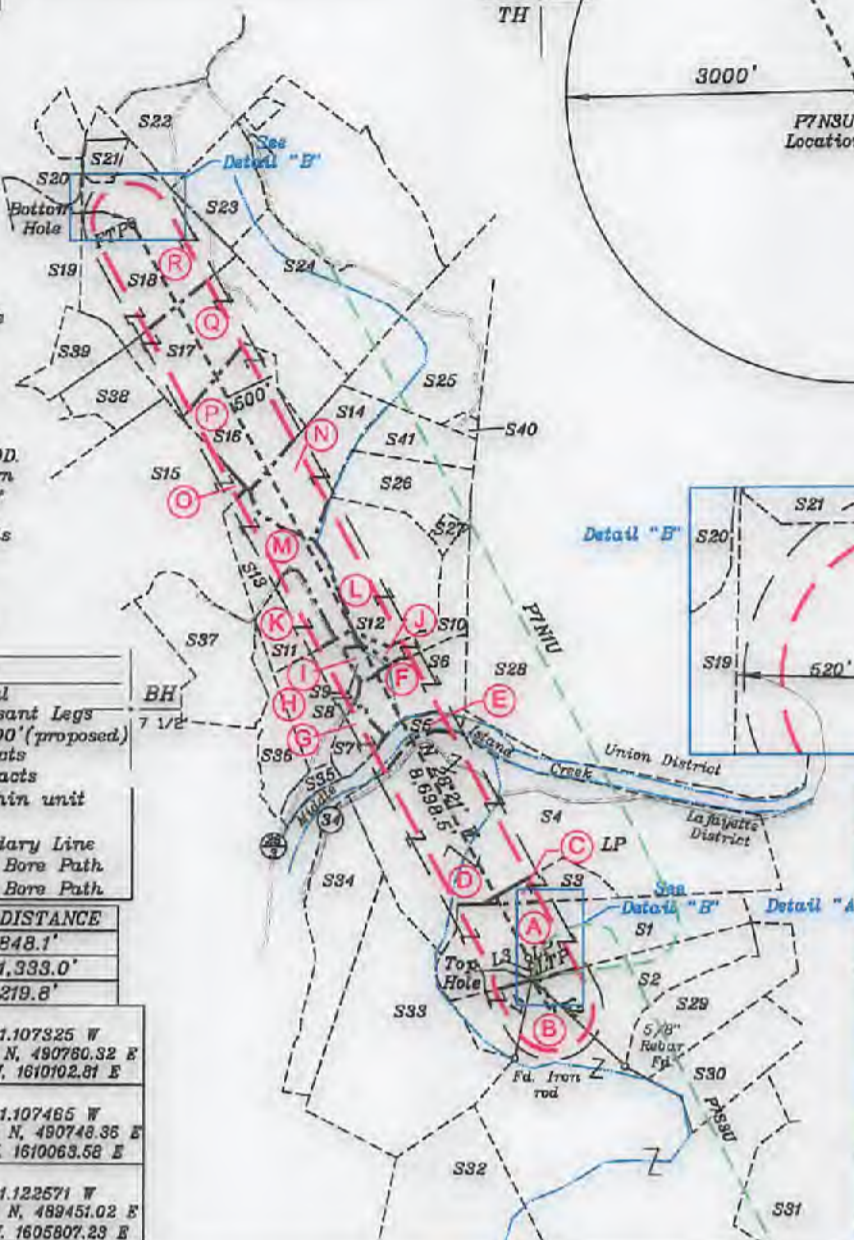
- Well Lateral
- Point Pleasant Legs within 3000' (proposed)
- Leased Tracts
- Surface Tracts
- Tracts within unit boundary
- Unit Boundary Line 400' from Bore Path
- 500' from Bore Path

NUMBER	DIRECTION	DISTANCE
L1	N10°01'E	848.1'
L2	N46°29'W	1,333.0'
L3	N09°20'W	219.8'

Top Hole
Geo NAD 83- 39.409242 N, 81.107325 W
UTM NAD 83(Meters)-4362197.75 N, 490760.32 E
UTM NAD 83(Feet)-14311543.79 N, 1610102.81 E

Landing Point
Geo NAD 83- 39.409836 N, 81.107485 W
UTM NAD 83(Meters)-4362263.66 N, 490748.35 E
UTM NAD 83(Feet)-14311860.01 N, 1610063.58 E

Bottom Hole
Geo NAD 83- 39.430647 N, 81.122571 W
UTM NAD 83(Meters)-4364574.84 N, 489451.02 E
UTM NAD 83(Feet)-14319442.61 N, 1605807.23 E



FILE NO. _____
DRAWING NO. 1
SCALE 1" = 2000'
MINIMUM DEGREE OF ACCURACY 1 in 200
PROVEN SOURCE OF ELEVATION GPS
submeter unit

I THE UNDERSIGNED, HEREBY CERTIFY THAT THIS PLAT IS CORRECT TO THE BEST OF MY KNOWLEDGE AND BELIEF AND SHOWS ALL THE INFORMATION REQUIRED BY LAW AND THE RULES ISSUED AND PRESCRIBED BY THE DEPARTMENT OF ENVIRONMENTAL PROTECTION.

(SIGNED) David L. Jackson
R.P.E. _____ P.S. 708



STATE OF WEST VIRGINIA
Division of Environmental Protection
OFFICE OF OIL AND GAS

DATE April 29, 2021
OPERATOR'S WELL NO. P7N3U
API WELL NO. _____

WELL TYPE: OIL X GAS X LIQUID INJECTION WASTE DISPOSAL STATE 47 COUNTY 073 PERMIT 02602
(IF 'GAS') PRODUCTION X STORAGE DEEP X SHALLOW

LOCATION: ELEVATION 953.0' WATER SHED Crooked Run of Outlet Middle Island Creek (HUC-10)
DISTRICT Lafayette COUNTY Pleasants
QUADRANGLE Bens Run 7 1/2'

SURFACE OWNER John P. Riggs & Brenda J. Riggs ACREAGE 425.28 Ac.
OIL & GAS ROYALTY OWNER John P. Riggs & Brenda J. Riggs LEASE ACREAGE 425.28 Ac.
LEASE NO. 10/01/2021

PROPOSED WORK: DRILL X CONVERT DRILL DEEPER REDRILL FRACTURE OR STIMULATE X PLUG OFF OLD FORMATION PERFORATE NEW FORMATION OTHER PHYSICAL CHANGE IN WELL (SPECIFY) _____

PLUG AND ABANDON CLEAN OUT AND REPLUG
TARGET FORMATION Point Pleasant ESTIMATED DEPTH TVD = 10,281'; TMD = 19,699 TMD'
WELL OPERATOR Jay-Bee Oil & Gas, Inc. DESIGNATED AGENT Randy Broda
ADDRESS 1720 Route 22 E, Union, NJ 07083 ADDRESS 3570 Shields Hill Rd., Cairo, WV 26337


Longitude 81-05-00 W (TH) Top Hole 2,704'
Longitude 81-05-00 W (BH) Bottom Hole 10,085'

form wv6

JACKSON SURVEYING
INC.
2413 East Pike Street
#112
Clarksburg, WV 26301
304-623-5851

P7N3U
UNIT SIZE
183.6323 ± AC.

ADJOINING OWNERS TABLE			
TRACT	SURFACE OWNER	TAX PARCEL	ACRES
S1 A	JOHN P. & BRENDA J. RIGGS	04-01-02	48.264
S2 B	JOHN P. & BRENDA J. RIGGS	04-04-01	425.28
S3 C	JOHN P. & BRENDA J. RIGGS	04-01-03	10
S4 D	JOHN P. & BRENDA J. RIGGS	04-01-01	65
S5 E	WEST VIRGINIA DIVISION OF NATURAL RESOURCES	MIDDLE ISLAND CREEK	3.23 CALC.
S6 F	JED H. BATES & MARIE BATES	07-10-36.3	17.10
S7 G	JED HUNTER BATES, EVELYN MARIE BATES & BEVERLY ANN BATES	07-10-36.5	8.58
S8 H	STEVEN M. SMITH	07-10-32	12
S9 I	JED H. BATES & MARIE BATES	07-10-36	3.471
S10 J	JED & MARIE BATES	07-10-49	4
S11 K	STEVEN M. SMITH	07-10-31	12
S12 L	LARRY O. BARNHART & BRENDA L. BARNHART, JESSE M. BARNHART & JUDITH K. BARNHART	07-10-24	25
S13 M	STEVEN M. SMITH	07-10-33	16
S14 N	CLIFFORD E. TAYLOR & JULIE D. TAYLOR, STEPHEN G. TAYLOR & LORI M. TAYLOR	07-10-16	28
S15 O	STEPHEN G. TAYLOR, CLIFFORD E. TAYLOR, STEPHEN G. TAYLOR & LORI M. TAYLOR	07-10-23	127
S16 P	STEPHEN G. TAYLOR, CLIFFORD E. TAYLOR, STEPHEN G. TAYLOR & LORI M. TAYLOR	07-10-15	24.88
S17 Q	LARRY O. BARNHART & BRENDA L. BARNHART, M. BARNHART & JUDITH K. BARNHART	JESSE 07-10-05	58.67
S18 R	JOHN EARL EFAW & JANET SUE EFAW	07-10-04	44.25
S19	WILMA M. WHITE	07-10-03	30.37
S20	CLIFTON P. CAMPBELL REVOCABLE TRUST & LINDA LEE CAMPBELL REVOCABLE TRUST	07-05-45	30
S21	RICHARD A. & MICHELLE L. MILLER	07-05-83	3.90
S22	CHARLES E. & LINDA M. BARNHART	07-05-57	19.99
S23	CHARLES E. BARNHART JR.	07-05-59	15
S24	RICHARD C. & DIANE BEANE	07-10-06	20
S25	RICHARD C. & REBECCA D. BEANE	07-10-07	30
S26	LARRY O. BARNHART & BRENDA L. BARNHART, JESSE M. BARNHART & JUDITH K. BARNHART	07-10-17	20.5
S27	LARRY O. BARNHART & BRENDA L. BARNHART, JESSE M. BARNHART & JUDITH K. BARNHART	07-10-26	1.0
S28	HEARTWOOD FORESTLAND FUND IV LIMITED PARTNERSHIP	07-10-18A	600.097
S29	TIMOTHY W MARTIN, ROBERT A TINGLER, W. TINGLER & MILFORD R. TINGLER	DARRELL 04-02-01	29
S30	MAX E. HALL & LINDA L. HALL, CHRISTOPHER G. HALL & CURTIS W. HALL	04-03-01	27.86
S31	JOHN P. & BRENDA J. RIGGS	04-04-06	39
S32	LYDIA BROOKOVER	05-03-03	53.519
S33	TERRY GRANT WARD	05-01-03	66.0
S34	SIGS RICH, LTD	05-01-02	24
S35	RICKY G. SMITH, BRENDA G. SMITH, MELISSA GIBSON, AMY MILLER & STEPHANIE MILLER	07-10-36.6	1.82
S36	STEVEN M. SMITH	07-10-54	8.0
S37	DEBRA MARIE GAUDOSO	07-10-37	24.76
S38	KAREN MICHELLE GORRELL	07-10-14.2	14.358
S39	RUSSELL W. & APRIL M. AHNER	07-10-2.3	10.718
S40	LARRY O. BARNHART & BRENDA L. BARNHART, JESSE M. BARNHART & JUDITH K. BARNHART	07-10-7.1	1
S41	LARRY O. BARNHART & BRENDA L. BARNHART, JESSE M. BARNHART & JUDITH K. BARNHART	07-10-25	10



P.S.
708

David L Jackson

10/01/2021

47-073-02602



Jay Bee
Oil & Gas
DRILLING
into the future

OPERATOR'S
WELL #: P7N3U
DISTRICT: LAFAYETTE
COUNTY: PLEASANTS
STATE: WV

WELL PLAT
PAGE 2 OF 3
DATE: 4/29/2021

JACKSON SURVEYING

INC.

2413 East Pike Street
#112
Clarksburg, WV 26301
304-623-5851

P7N3U
UNIT SIZE
183.6323 ± AC.

Tracts	District	Lease #	Lessor, Grantor, etc.
A	04-01-02	P4024	Jesse M. Barnhart
A	04-01-02	P4024	Larry O. Barnhart
A	04-01-02	P4024	Harriett M. Fitzgerald
A	04-01-02	P4024	Charles Delong
A	04-01-02	P4024	Frances Rice
A	04-01-02	P4024	Betty Howell
A	04-01-02	P4024	Janice Smith
A	04-01-02	P4024	Doris Delong
A	04-01-02	P4024	Ronald Martin
A	04-01-02	P4024	Russell Martin
A	04-01-02	P4024	Manford Martin
A	04-01-02	P4024	Eileen Tingler
A	04-01-02	P4024	William C. Dhanse
A	04-01-02	P4024	Donna L. Brewer
A	04-01-02	P4024	Robert L. Sorsby
A	04-01-02	P4024	Clareta Tabor Sorsby
A	04-01-02	P4024	Valerie Russell
A	04-01-02	P4024	Donna Stine
A	04-01-02	P4024	Daniel Martin
A	04-01-02	P4024	Melissa Riggs
A	04-01-02	P4024	Idella Martin Grimes
A	04-01-02	P4024	Kimberly E. Davis
A	04-01-02	P4024	Janet Irene Carrera
A	04-01-02	P4024	Eileen C. Hagen
A	04-01-02	P4024	Randall Riggs
A	04-01-02	P4024	Andrea M. Kulp
A	04-01-02	P4024	Lynn E. Dutra
A	04-01-02	P4024	Sophia Pethtel
A	04-01-02	P4024	Mark S. Stine
A	04-01-02	P4024	John W. Mills
A	04-01-02	P4024	Laura E. Smith
A	04-01-02	P4024	James P. Mills
A	04-01-02	P4024	Tammy Hammett Smith, Pleasants County Special Receiver
A	04-01-02	P4024	Darcy Riggs
A	04-01-02	P4024	Donald B. Dutra
A	04-01-02	P4024	JBR purchased interest of Gail Martin
A	04-01-02	P4024	JBR purchased interest of Lynne Ann Morton
A	04-01-02	P4024	JBR purchased interest of John John Edward Martin, Sr.
B	04-04-01	P4057	John P. & Brenda J. Riggs
B	04-04-01	P4057	JBR purchased a portion of John P. Riggs & Brenda J. Riggs
C	04-01-03	P4113	Violet Marie Finney
C	04-01-03	P4113	Jill M. Stewart
C	04-01-03	P4113	Jerry E. Summers
C	04-01-03	P4113	Gary Underwood
C	04-01-03	P4113	Clarence Carl Buchanan, Pleasants County Special Receiver
C	04-01-03	P4113	Marjorie Harter
C	04-01-03	P4113	Betty Lou Detchon
C	04-01-03	P4113	Starla Gaiser
C	04-01-03	P4113	Barbara A. Probst
C	04-01-03	P4113	Twyla Faye Childs
C	04-01-03	P4113	Edward Mikes, Pleasants County Special Receiver
C	04-01-03	P4113	Jeff C. Glover
C	04-01-03	P4113	Naomi Jean Balt
C	04-01-03	P4113	Patricia L. Pickerele
C	04-01-03	P4113	Louise Rose
C	04-01-03	P4113	Sue Armstrong
C	04-01-03	P4113	Mary K. Wade
C	04-01-03	P4113	Marlene Dhayer
C	04-01-03	P4113	Joy Ann Watters
C	04-01-03	P4113	Joyce Wise
C	04-01-03	P4113	Lisa Jane Robertson
C	04-01-03	P4113	Janice K. Lemon
C	04-01-03	P4113	Barbara Vincent

Tracts	District	Lease #	Lessor, Grantor, etc.
C	04-01-03	P4113	Cindy K. Ramirez
C	04-01-03	P4113	Lawrence E. Zumpetta
C	04-01-03	P4113	Judy Sarver
C	04-01-03	P4113	Julie Summers
C	04-01-03	P4113	David L. Mikes
C	04-01-03	P4113	Jay L. Summers
C	04-01-03	P4113	Cedelia Underwood Ford
C	04-01-03	P4113	Sharon Underwood
C	04-01-03	P4113	Craig Underwood
C	04-01-03	P4113	Lynnette A. Ondo
C	04-01-03	P4113	George L. Brown
C	04-01-03	P4113	Craig L. Glover
C	04-01-03	P4113	Roy Michael Mikes
C	04-01-03	P4113	Ruth E. Wilson
C	04-01-03	P4113	Michael Lee Brown
C	04-01-03	P4113	Ray F. Mikes
C	04-01-03	P4113	Margaret E. Collart
C	04-01-03	P4113	Scott Leslie Brown
C	04-01-03	P4113	Donna Stine
C	04-01-03	P4113	Rayce L. Mikes
C	04-01-03	P4113	Jon Derrick Price
C	04-01-03	P4113	James Benson Price, II
C	04-01-03	P4113	Joseph Shannon Price
C	04-01-03	P4113	Donna J. Costa
C	04-01-03	P4113	Richard N. Mikes
C	04-01-03	P4113	William Dale Kimmel
C	04-01-03	P4113	Cleston Robert Brown
C	04-01-03	P4113	Nancy J. Lambros
C	04-01-03	P4113	Savanah J. Lambros
C	04-01-03	P4113	Marcus Milburn
C	04-01-03	P4113	Brenda Harding
C	04-01-03	P4113	Paul F. Frum
C	04-01-03	P4113	Daniel J. Williamson
C	04-01-03	P4113	Mark S. Stine
C	04-01-03	P4113	Deborah Kimmel Bickner
C	04-01-03	P4113	Kay L. Gorby
C	04-01-03	P4113	Cleston R. Brooks, III
C	04-01-03	P4113	Eric Steven Brooks
C	04-01-03	P4113	Tammy Hammett Smith, Pleasants County Special Receiver
D	04-01-01	P5106	John P. & Brenda J. Riggs
D	04-01-01	P5106	JBR purchased a portion of John P. Riggs & Brenda J. Riggs
E	MIDDLE ISLAND CREEK	DNR 7	West Virginia Division of Natural Resources
F	07-10-36.3	MV Smith-A	Roy A. & Barbara Smith
G	07-10-36.5	MV Smith-C	Roy A. & Barbara Smith
H	07-10-32	MV Smith-B	Andrew F. Makely
H	07-10-32	MV Smith-B	Ivan W. Makely
H	07-10-32	MV Smith-B	Jonathan D. Sims
H	07-10-32	MV Smith-B	Tammy Hammetts Smith, Pleasants County Special Receiver
I	07-10-36	MV Smith-A	Roy A. & Barbara Smith
J	07-10-49	P7272A	John P. & Brenda J. Riggs
J	07-10-49	P7272A	JBR purchased a portion of John P. Riggs & Brenda J. Riggs
K	07-10-31	P7600	Steven Smith, Andrew F. Makely
K	07-10-31	P7600	Steven Smith, Ivan W. Makely
K	07-10-31	P7600	Steven Smith, Jonathan D. Sims
K	07-10-31	P7600	Jack O. Waugh
L	07-10-24	P7272B	Jesse M. & Judith K. Barnhart
L	07-10-24	P7272B	Larry O. & Brenda L. Barnhart
M	07-10-33	P7272	Steven Smith, Andrew F. Makely
M	07-10-33	P7272	Steven Smith, Ivan W. Makely
M	07-10-33	P7272	Steven Smith, Jonathan D. Sims
N	07-10-15	P7083	Willow Run Energy, LLC
O	07-10-23	P7279	Clifford E. Taylor
O	07-10-23	P7279	Delbert E. Taylor
O	07-10-23	P7279	Stephen G. Taylor
P	07-10-15	P7236A	Berry Properties, LLC
Q	07-10-05	P7236	Jesse & Judith Barnhart
Q	07-10-05	P7236	Larry & Brenda Barnhart
R	07-10-04	P7080A	Delbert E. & Alta Mae Taylor
R	07-10-04	P7080A	John E. & Janet S. Efav



P.S.
708

David L. Jackson

10/01/2021

47-073-02402

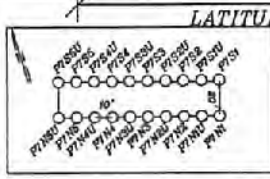
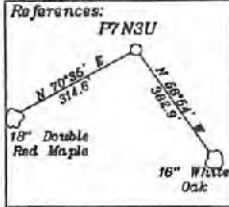


Jay Bee
Oil & Gas

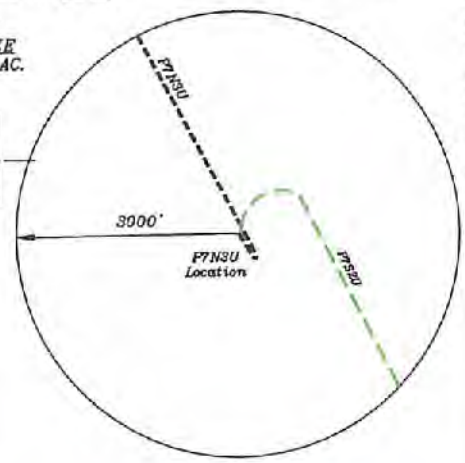
DRILLING
into the future

OPERATOR'S
WELL #: P7N3U
DISTRICT: LAFAYETTE
COUNTY: PLEASANTS
STATE: WV

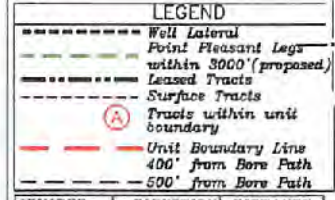
WELL PLAT
PAGE 3 OF 3
DATE: 4/29/2021



P7N3U
UNIT SIZE
183.6323 ± AC.



- Notes:
- All wells within 500' of the horizontal leg are shown on this plat based upon information taken from DEP mapping, well plats, & aerial photos.
 - Ties to wells and corners are based on State Plane Grid North - WV North Zone NAD 83.
 - No water wells were found within 250' of the well location. No dwellings or buildings were found within 825' from the center of the proposed pad. No perennial streams are located within 100' of LOD. No producing trout stream is located within 300' of LOD.
 - All vertical deep wells within 3000' and all horizontal wells within 1000' of the well bore path are shown on this plat.

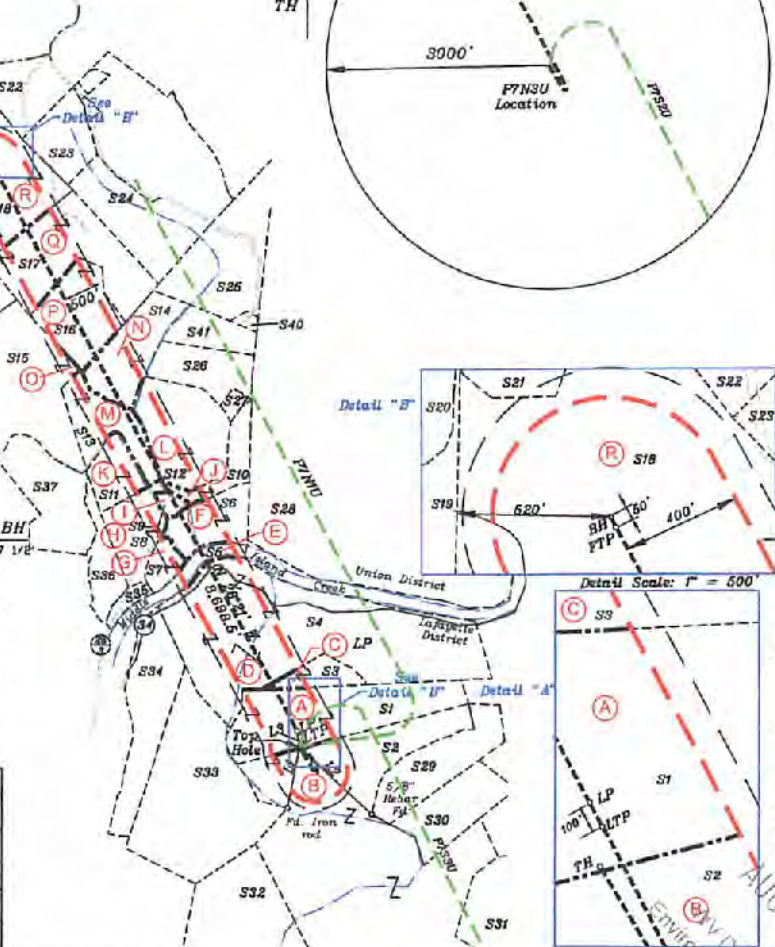


NUMBER	DIRECTION	DISTANCE
L1	N10°01' E	848.1'
L2	N46°29' W	1,333.0'
L3	N09°20' W	219.8'

Top Hole
Geo NAD 83 - 39,408,243 N, 81,107,325 W
UTM NAD 83 (Meters) - 4382197.75 N, 490780.32 E
UTM NAD 83 (Feet) - 14311643.79 N, 1610102.81 E

Landing Point
Geo NAD 83 - 39,408,336 N, 81,107,465 W
UTM NAD 83 (Meters) - 4382203.66 N, 490748.36 E
UTM NAD 83 (Feet) - 14311880.01 N, 1610063.58 E

Bottom Hole
Geo NAD 83 - 39,430,847 N, 81,128,571 W
UTM NAD 83 (Meters) - 4384574.84 N, 489451.02 E
UTM NAD 83 (Feet) - 14319442.61 N, 1605807.23 E



FILE NO. _____
DRAWING NO. 1
SCALE 1" = 2000'
MINIMUM DEGREE OF ACCURACY 1 in 200
PROVEN SOURCE OF ELEVATION GPS
submeter unit

I THE UNDERSIGNED, HEREBY CERTIFY THAT THIS PLAT IS CORRECT TO THE BEST OF MY KNOWLEDGE AND BELIEF AND SHOWS ALL THE INFORMATION REQUIRED BY LAW AND THE RULES ISSUED AND PRESCRIBED BY THE DEPARTMENT OF ENVIRONMENTAL PROTECTION.

(SIGNED) David L Jackson
R.P.E. _____ P.S. 708



STATE OF WEST VIRGINIA
Division of Environmental Protection
OFFICE OF OIL AND GAS

DATE April 29, 2021
OPERATOR'S WELL NO. P7N3U
API WELL NO. _____

WELL TYPE: OIL _____ GAS X LIQUID INJECTION _____ WASTE DISPOSAL _____ STATE COUNTY PERMIT
(IF 'GAS') PRODUCTION X STORAGE _____ DEEP X SHALLOW _____


LOCATION: ELEVATION 953.0' WATER SHED Crooked Run of Outlet Middle Island Creek (HUC-10)
DISTRICT Lafayette COUNTY Pleasants
QUADRANGLE Bens Run 7 1/2'

SURFACE OWNER John P. Riggs & Brenda J. Riggs ACREAGE 425.28 Ac.
OIL & GAS ROYALTY OWNER John P. Riggs & Brenda J. Riggs LEASE ACREAGE 425.28 Ac.
LEASE NO. P4050

PROPOSED WORK: DRILL X CONVERT _____ DRILL DEEPER _____ REDRILL _____ FRACTURE OR
STIMULATE X PLUG OFF OLD FORMATION _____ PERFORATE NEW
FORMATION _____ OTHER PHYSICAL CHANGE IN WELL (SPECIFY) _____

PLUG AND ABANDON _____ CLEAN OUT AND REPLUG _____
TARGET FORMATION Point Pleasant ESTIMATED DEPTH TVD = 10,281'; TMD = 19,699 TMD'
WELL OPERATOR Jay-Bee Oil & Gas, Inc. DESIGNATED AGENT Randy Broda
ADDRESS 1720 Route 22 E. Union, NJ 07083 ADDRESS 3570 Shields Hill Rd, Cairo, WV 25327

Bottom Hole 10,085'
Top Hole 2,704'
LONGITUDE 81-05-00 W (TH)
LONGITUDE 81-05-00 W (BH)



**JACKSON SURVEYING
INC.**
2413 East Pike Street
#112
Clarksburg, WV 26301
304-623-5851

**P7N3U
UNIT SIZE
183.6323 ± AC.**

ADJOINING OWNERS TABLE			
TRACT	SURFACE OWNER	TAX PARCEL	ACRES
S1 A	JOHN P. & BRENDA J. RIGGS	04-01-02	48.264
S2 B	JOHN P. & BRENDA J. RIGGS	04-04-01	425.28
S3 C	JOHN P. & BRENDA J. RIGGS	04-01-03	10
S4 D	JOHN P. & BRENDA J. RIGGS	04-01-01	65
S5 E	WEST VIRGINIA DIVISION OF NATURAL RESOURCES	MIDDLE ISLAND CREEK	3.23 CALC.
S6 F	JED H. BATES & MARIE BATES	07-10-36.3	17.10
S7 G	JED HUNTER BATES, EVELYN MARIE BATES & BEVERLY ANN BATES	07-10-36.5	8.58
S8 H	STEVEN M. SMITH	07-10-32	12
S9 I	JED H. BATES & MARIE BATES	07-10-36	3.471
S10 J	JED & MARIE BATES	07-10-49	4
S11 K	STEVEN M. SMITH	07-10-31	12
S12 L	LARRY O. BARNHART & BRENDA L. BARNHART, JESSE M. BARNHART & JUDITH K. BARNHART	07-10-24	25
S13 M	STEVEN M. SMITH	07-10-33	16
S14 N	CLIFFORD E. TAYLOR & JULIE D. TAYLOR, STEPHEN G. TAYLOR & LORI M. TAYLOR	07-10-16	28
S15 O	STEPHEN G. TAYLOR, CLIFFORD E. TAYLOR, STEPHEN G. TAYLOR & LORI M. TAYLOR	07-10-23	127
S16 P	STEPHEN G. TAYLOR, CLIFFORD E. TAYLOR, STEPHEN G. TAYLOR & LORI M. TAYLOR	07-10-15	24.88
S17 Q	LARRY O. BARNHART & BRENDA L. BARNHART, M. BARNHART & JUDITH K. BARNHART	JESSE 07-10-05	58.67
S18 R	JOHN EARL EFAW & JANET SUE EFAW	07-10-04	44.25
S19	WILMA M. WHITE	07-10-03	30.37
S20	CLIFTON P. CAMPBELL REVOCABLE TRUST & LINDA LEE CAMPBELL REVOCABLE TRUST	07-05-45	30
S21	RICHARD A. & MICHELLE L. MILLER	07-05-83	3.90
S22	CHARLES E. & LINDA M. BARNHART	07-05-57	19.99
S23	CHARLES E. BARNHART JR.	07-05-59	15
S24	RICHARD C. & DIANE BEANE	07-10-06	20
S25	RICHARD C. & REBECCA D. BEANE	07-10-07	30
S26	LARRY O. BARNHART & BRENDA L. BARNHART, JESSE M. BARNHART & JUDITH K. BARNHART	07-10-17	20.5
S27	LARRY O. BARNHART & BRENDA L. BARNHART, JESSE M. BARNHART & JUDITH K. BARNHART	07-10-26	1.0
S28	HEARTWOOD FORESTLAND FUND IV LIMITED PARTNERSHIP	07-10-18A	600.097
S29	TIMOTHY W MARTIN, ROBERT A TINGLER, W. TINGLER & MILFORD R. TINGLER	DARRELL 04-02-01	29
S30	MAX E. HALL & LINDA L. HALL, CHRISTOPHER G. HALL & CURTIS W. HALL	04-03-01	27.86
S31	JOHN P. & BRENDA J. RIGGS	04-04-06	39
S32	LYDIA BROOKOVER	05-03-03	53.519
S33	TERRY GRANT WARD	05-01-03	66.0
S34	SIGS RICH, LTD	05-01-02	24
S35	RICKY G. SMITH, BRENDA G. SMITH, MELISSA GIBSON, AMY MILLER & STEPHANIE MILLER	07-10-36.6	1.82
S36	STEVEN M. SMITH	07-10-54	8.0
S37	DEBRA MARIE GAUDOSO	07-10-37	24.76
S38	KAREN MICHELLE GORRELL	07-10-14.2	14.388
S39	RUSSELL W. & APRIL M. AHNER	07-10-2.3	10.718
S40	LARRY O. BARNHART & BRENDA L. BARNHART, JESSE M. BARNHART & JUDITH K. BARNHART	07-10-7.1	1
S41	LARRY O. BARNHART & BRENDA L. BARNHART, JESSE M. BARNHART & JUDITH K. BARNHART	07-10-25	10



P.S. 708 *David L Jackson*

47-073-02602

RECEIVED
Oil and Gas
AUG 27 2021
WV Department of
Environmental Protection



OPERATOR'S
WELL #: P7N3U
DISTRICT: LAFAYETTE
COUNTY: PLEASANTS
STATE: WV

WELL PLAT
PAGE 2 OF 3
DATE: 4/29/2021

10/01/2021

form 708

**JACKSON SURVEYING
INC.**
2413 East Pike Street
#112
Clarksburg, WV 26301
304-623-5851

**P7N3U
UNIT SIZE
183.6323 ± AC.**

Tracts	District	Tax Map/Parcel	Lease #	Lessor, Grantor, etc.	Tracts	District	Tax Map/Parcel	Lease #	Lessor, Grantor, etc.
A	04-01-02	P4024		Jesse M. Barnhart	C	04-01-03	P4113		Cindy K. Ramirez
A	04-01-02	P4024		Larry C. Barnhart	C	04-01-03	P4113		Lawrence E. Zumpetta
A	04-01-02	P4024		Harriett M. Fitzgerald	C	04-01-03	P4113		Judy Sarver
A	04-01-02	P4024		Charles Delong	C	04-01-03	P4113		Julie Summers
A	04-01-02	P4024		Frances Rice	C	04-01-03	P4113		David L. Mikes
A	04-01-02	P4024		Betty Howell	C	04-01-03	P4113		Jay L. Summers
A	04-01-02	P4024		Janice Smith	C	04-01-03	P4113		Ced'ja Underwood Ford
A	04-01-02	P4024		Doris Delong	C	04-01-03	P4113		Sharon Underwood
A	04-01-02	P4024		Ronald Martin	C	04-01-03	P4113		Craig Underwood
A	04-01-02	P4024		Russell Martin	C	04-01-03	P4113		Lynnette A. Ondo
A	04-01-02	P4024		Monford Martin	C	04-01-03	P4113		George L. Brown
A	04-01-02	P4024		Eileen Tingler	C	04-01-03	P4113		Craig L. Glover
A	04-01-02	P4024		William C. Chante	C	04-01-03	P4113		Roy Michael Mikes
A	04-01-02	P4024		Donna L. Brewer	C	04-01-03	P4113		Ruth E. Wilson
A	04-01-02	P4024		Robert L. Sorby	C	04-01-03	P4113		Michael Lee Brown
A	04-01-02	P4024		Clarens Tabor Sorby	C	04-01-03	P4113		Ray E. Mikes
A	04-01-02	P4024		Valerie Russell	C	04-01-03	P4113		Margaret E. Colhart
A	04-01-02	P4024		Donna Stine	C	04-01-03	P4113		Scott Leslie Brown
A	04-01-02	P4024		Daniel Martin	C	04-01-03	P4113		Donna Stine
A	04-01-02	P4024		Melissa Riggs	C	04-01-03	P4113		Rayce L. Mikes
A	04-01-02	P4024		Idella Martin Ormes	C	04-01-03	P4113		Jon Derrick Price
A	04-01-02	P4024		Kimberly E. Davis	C	04-01-03	P4113		James Benson Price, II
A	04-01-02	P4024		Janet Irene Carrera	C	04-01-03	P4113		Joseph Shannon Price
A	04-01-02	P4024		Eileen C. Hagen	C	04-01-03	P4113		Donna J. Costa
A	04-01-02	P4024		Randall Riggs	C	04-01-03	P4113		Richard N. Mikes
A	04-01-02	P4024		Andrea M. Kulp	C	04-01-03	P4113		William Dale Kimmel
A	04-01-02	P4024		Lynn E. Dura	C	04-01-03	P4113		Cleston Robert Brown
A	04-01-02	P4024		Sophia Pethel	C	04-01-03	P4113		Nancy J. Lambros
A	04-01-02	P4024		Mark S. Stine	C	04-01-03	P4113		Sovansh J. Lambros
A	04-01-02	P4024		John W. Mills	C	04-01-03	P4113		Marcus Milburn
A	04-01-02	P4024		Laura E. Smith	C	04-01-03	P4113		Brenda Harding
A	04-01-02	P4024		James P. Mills	C	04-01-03	P4113		Paul F. Frum
A	04-01-02	P4024		Tammy Hammett Smith, Pleasants County Special Receiver	C	04-01-03	P4113		Daniel J. Williamson
A	04-01-02	P4024		Darcy Riggs	C	04-01-03	P4113		Mark S. Stine
A	04-01-02	P4024		Donald B. Dutra	C	04-01-03	P4113		Deborah Kimmel Bickner
A	04-01-02	P4024		JBR purchased interest of Gail Martin	C	04-01-03	P4113		Kay L. Gorby
A	04-01-02	P4024		JBR purchased interest of Lynne Ann Moran	C	04-01-03	P4113		Cleston R. Brooks, III
A	04-01-02	P4024		JBR purchased interest of John John Edward Martin, Sr.	C	04-01-03	P4113		Eric Steven Brooks
B	04-04-01	P4057		John P. & Brenda J. Riggs	C	04-01-03	P4113		Tammy Hammett Smith, Pleasants County Special Receiver
B	04-04-01	P4057		JBR purchased a portion of John P. Riggs & Brenda J. Riggs	D	04-01-01	P5106		John P. & Brenda J. Riggs JBR purchased a portion of John P. Riggs & Brenda J. Riggs
C	04-01-03	P4113		Violet Marie Rinney	E	MIDDLE ISLAND CREEK	DNR 7		West Virginia Division of Natural Resources
C	04-01-03	P4113		Jill M. Stewart	F	07-10-36.3	MV Smith-A		Roy A. & Barbara Smith
C	04-01-03	P4113		Jerry E. Summers	G	07-10-36.5	MV Smith-C		Roy A. & Barbara Smith
C	04-01-03	P4113		Gary Underwood	H	07-10-32	MV Smith-B		Andrew F. Makiely
C	04-01-03	P4113		Clarence Carl Buchanan, Pleasants County Special Receiver	H	07-10-32	MV Smith-B		Ivan W. Makiely
C	04-01-03	P4113		Margorie Harter	H	07-10-32	MV Smith-B		Jonathan D. Sims
C	04-01-03	P4113		Betty Lou Detchon	H	07-10-32	MV Smith-B		Tammy Hammett Smith, Pleasants County Special Receiver
C	04-01-03	P4113		Starla Gaiser	I	07-10-36	MV Smith-A		Roy A. & Barbara Smith
C	04-01-03	P4113		Barbara A. Probst	I	07-10-49	P7272A		John P. & Brenda J. Riggs
C	04-01-03	P4113		Twyla Faye Childs	I	07-10-49	P7272A		JBR purchased a portion of John P. Riggs & Brenda J. Riggs
C	04-01-03	P4113		Edward Mikes, Pleasants County Special Receiver	K	07-10-31	P7600		Steven Smith, Andrew F. Makiely
C	04-01-03	P4113		Jeff C. Glover	K	07-10-31	P7600		Steven Smith, Ivan W. Makiely
C	04-01-03	P4113		Naomi Jean Balt	K	07-10-31	P7600		Steven Smith, Jonathan D. Sims
C	04-01-03	P4113		Patricia L. Pictarel	L	07-10-24	P7272B		Clifford E. Taylor
C	04-01-03	P4113		Louise Rose	L	07-10-24	P7272B		Jesse M. & Judith K. Barnhart
C	04-01-03	P4113		Sue Armstrong	M	07-10-33	P7272		Larry D. & Brenda J. Barnhart
C	04-01-03	P4113		Mary K. Wade	M	07-10-33	P7272		Steven Smith, Andrew F. Makiely
C	04-01-03	P4113		Marlene Dhayer	M	07-10-33	P7272		Steven Smith, Ivan W. Makiely
C	04-01-03	P4113		Joy Ann Waters	M	07-10-33	P7272		Steven Smith, Jonathan D. Sims
C	04-01-03	P4113		Joyce Wise	N	07-10-16	P7083		William Rufus Energy, LLC
C	04-01-03	P4113		Lisa Jane Robertson	O	07-10-23	P7279		Clifford E. Taylor
C	04-01-03	P4113		Janice K. Lemon	O	07-10-23	P7279		Delbert E. Taylor
C	04-01-03	P4113		Barbara Vincent	P	07-10-15	P7236A		Stephen G. Taylor
					Q	07-10-05	P7236		Berry Properties, LLC
					Q	07-10-05	P7236		Jesse & Judith Barnhart
					R	07-10-04	P7080A		Larry & Brenda Barnhart
					R	07-10-04	P7080A		Debert E. & Alta Mae Taylor
					R	07-10-04	P7080A		John E. & Janet S. Eraw



P.S. 708

David L. Jackson

47-073-02602

**Jay Bee
Oil & Gas**
DRILLING
into the future

OPERATOR'S
WELL #: P7N3U
DISTRICT: LAFAYETTE
COUNTY: PLEASANTS
STATE: WV

WELL PLAT
PAGE 3 OF 3
DATE: 4/29/2021

10/01/2021

WW-6A

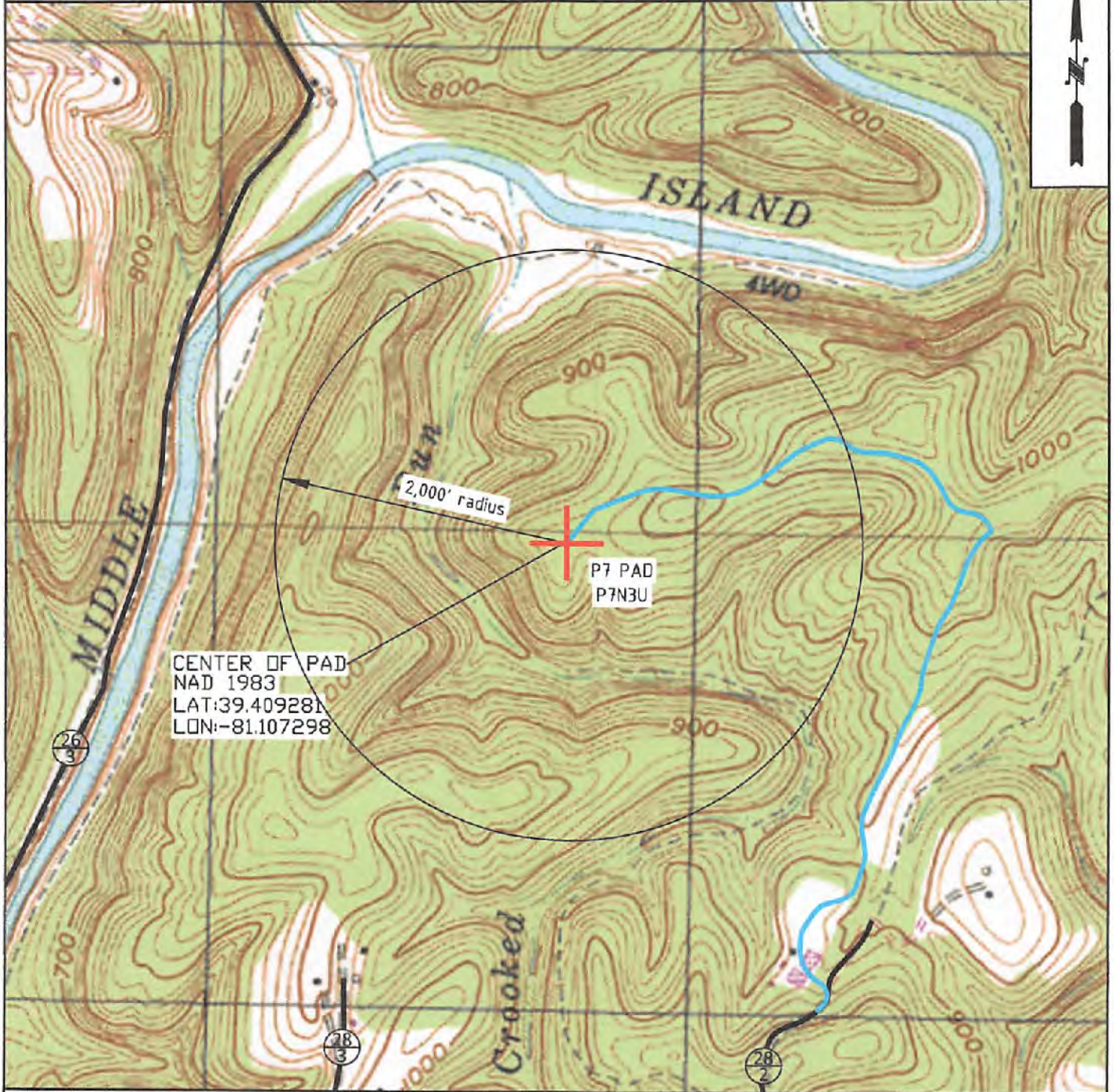
PROPOSED P7 PAD P7N3U

Office of Oil and Gas
SUPPLEMENT PG 1

AUG 27 2021

WV Department of
Environmental Protection

There appears to be Zero (0) possible water sources within 2,000'.



Jay Bee
Oil & Gas
DRILLING
into the future

OPERATOR

JAYBEE OIL & GAS INC.
3570 Shields Hill Rd.
Cairo, WV 26337

TOPO SECTION

BENS RUN 7.5'

SCALE:

1" = 1000'

WELL NAME

P7N3U

DATE:

03-17-2021

10/01/2021

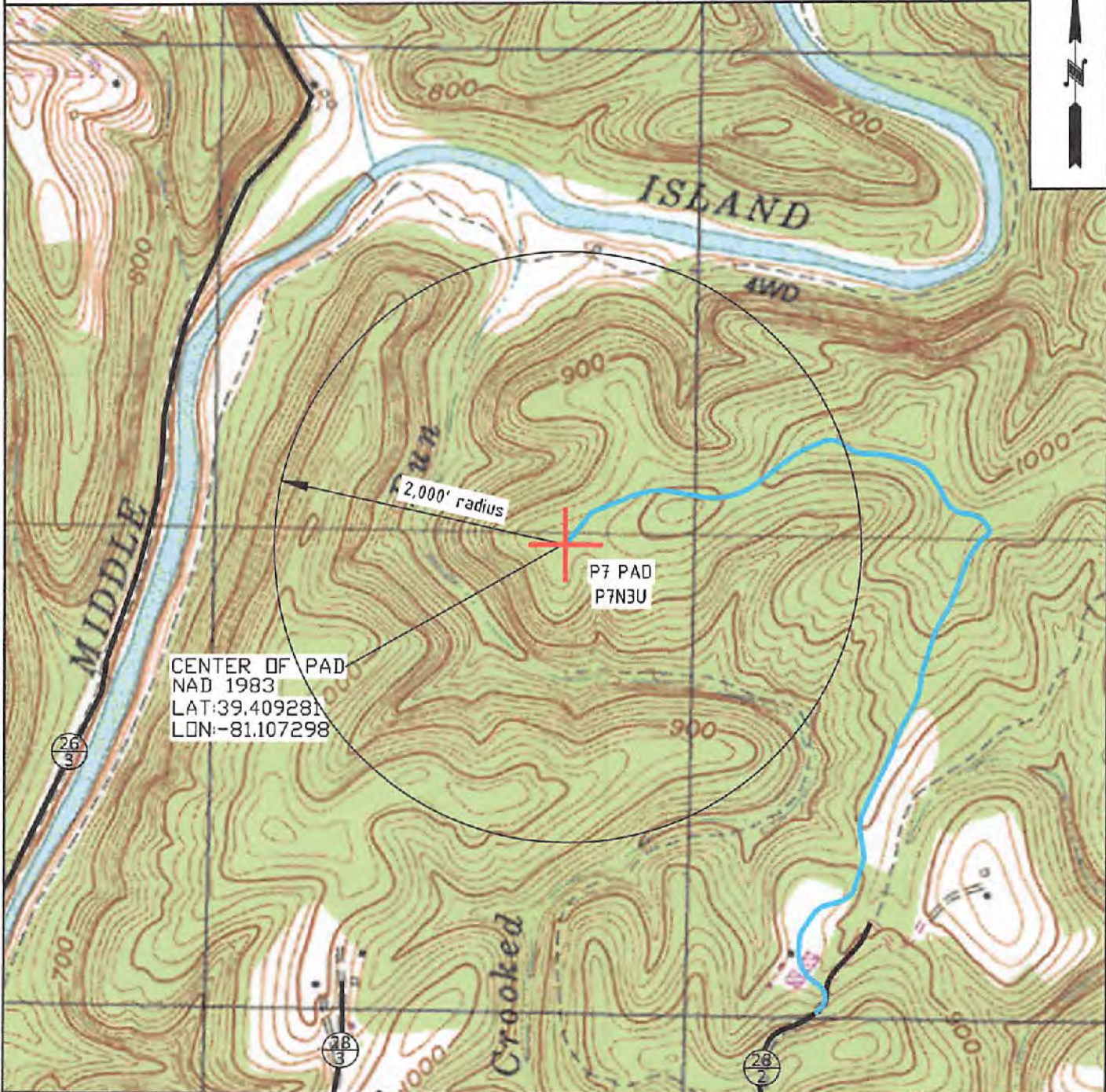
WW-6A

PROPOSED P7 PAD P7N3U

SUPPLEMENT PG 1

Jay Bee Oil & Gas
AUG 27 2021
WV Department of
Environmental Protection

There appears to be Zero (0) possible water sources within 2,000'.



Jay Bee
Oil & Gas
DRILLING
into the future

OPERATOR	TOPO SECTION	WELL NAME
JAYBEE OIL & GAS INC. 3570 Shields Hill Rd. Cairo, WV 26337	BENS RUN 7.5'	P7N3U
	SCALE:	DATE:
	1" = 1000'	03-17-2021

10/01/2021