



---

west virginia department of environmental protection

---

Office of Oil and Gas  
601 57<sup>th</sup> Street, S.E.  
Charleston, WV 25304  
(304) 926-0450  
fax: (304) 926-0452

Austin Caperton, Cabinet Secretary  
[www.dep.wv.gov](http://www.dep.wv.gov)

Thursday, January 31, 2019  
WELL WORK PERMIT  
Horizontal 6A / New Drill

JAY-BEE OIL & GAS, INC.  
1720 RT. 22 E

UNION, NJ 070830000

Re: Permit approval for P6S2  
47-073-02589-00-00

This well work permit is evidence of permission granted to perform the specified well work at the location described on the attached pages and located on the attached plat, subject to the provisions of Chapter 22 of the West Virginia Code of 1931, as amended, and all rules and regulations promulgated thereunder, and to any additional specific conditions and provisions outlined in the pages attached hereto. Notification shall be given by the operator to the Oil and Gas Inspector at least 24 hours prior to the construction of roads, locations, and/or pits for any permitted work. In addition, the well operator shall notify the same inspector 24 hours before any actual well work is commenced and prior to running and cementing casing. Spills or emergency discharges must be promptly reported by the operator to 1-800-642-3074 and to the Oil and Gas Inspector.

Please be advised that form WR-35, Well Operators Report of Well Work is to be submitted to this office within 90 days of completion of permitted well work, as should form WR-34 Discharge Monitoring Report within 30 days of discharge of pits, if applicable. Failure to abide by all statutory and regulatory provisions governing all duties and operations hereunder may result in suspension or revocation of this permit and, in addition, may result in civil and/or criminal penalties being imposed upon the operators.

Per 35 CSR 4-5.2.g this permit will expire in two (2) years from the issue date unless permitted well work is commenced. If there are any questions, please feel free to contact me at (304) 926- 0450.

James A. Martin  
Chief

Operator's Well Number: P6S2  
Farm Name: BILLY D. HANLIN  
U.S. WELL NUMBER: 47-073-02589-00-00  
Horizontal 6A New Drill  
Date Issued: 1/31/2019

# PERMIT CONDITIONS

West Virginia Code § 22-6A-8(d) allows the Office of Oil and Gas to place specific conditions upon this permit. Permit conditions have the same effect as law. Failure to adhere to the specified permit conditions may result in enforcement action.

## CONDITIONS

---

1. This proposed activity may require permit coverage from the United States Army Corps of Engineers (USACE). Through this permit, you are hereby being advised to consult with USACE regarding this proposed activity.
2. If the operator encounters an unanticipated void, or an anticipated void at an unanticipated depth, the operator shall notify the inspector within 24 hours. Modifications to the casing program may be necessary to comply with W. Va. Code § 22-6A-5a (12), which requires drilling to a minimum depth of thirty feet below the bottom of the void, and installing a minimum of twenty (20) feet of casing. Under no circumstance should the operator drill more than one hundred (100) feet below the bottom of the void or install less than twenty (20) feet of casing below the bottom of the void.
3. When compacting fills, each lift before compaction shall not be more than 12 inches in height, and the moisture content of the fill material shall be within limits as determined by the Standard Proctor Density test of the actual soils used in specific engineered fill, ASTM D698, Standard Test Method for Laboratory Compaction Characteristics of Soil Using Standard Effort, to achieve 95 % compaction of the optimum density. Each lift shall be tested for compaction, with a minimum of two tests per lift per acre of fill. All test results shall be maintained on site and available for review.
4. Operator shall install signage per § 22-6A-8g (6) (B) at all source water locations included in their approved water management plan within 24 hours of water management plan activation.
5. Oil and gas water supply wells will be registered with the Office of Oil and Gas and all such wells will be constructed and plugged in accordance with the standards of the Bureau for Public Health set forth in its Legislative rule entitled *Water Well Regulations*, 64 C.S.R. 19. Operator is to contact the Bureau of Public Health regarding permit requirements. In lieu of plugging, the operator may transfer the well to the surface owner upon agreement of the parties. All drinking water wells within fifteen hundred feet of the water supply well shall be flow tested by the operator upon request of the drinking well owner prior to operating the water supply well.
6. Pursuant to the requirements pertaining to the sampling of domestic water supply wells/springs the operator shall, no later than thirty (30) days after receipt of analytical data provide a written copy to the Chief and any of the users who may have requested such analyses.
7. 24 hours prior to the initiation of the completion process the operator shall notify the Chief or his designee.
8. During the completion process the operator shall monitor annular pressures and report any anomaly noticed to the chief or his designee immediately.
9. If any explosion or other accident causing loss of life or serious personal injury occurs in or about a well or well work on a well, the well operator or its contractor shall give notice, stating the particulars of the explosion or accident, to the oil and gas inspector and the Chief, within 24 hours of said accident.
10. During the casing and cementing process, in the event cement does not return to the surface, the oil and gas inspector shall be notified within 24 hours.

## PERMIT CONDITIONS

11. The operator shall provide to the Office of Oil and Gas the dates of each of the following within 30 days of their occurrence: completion of construction of the well pad, commencement of drilling, cessation of drilling, completion of any other permitted well work, and completion of the well. Such notice shall be provided by sending an email to [DEPOOGNotify@wv.gov](mailto:DEPOOGNotify@wv.gov).

STATE OF WEST VIRGINIA  
DEPARTMENT OF ENVIRONMENTAL PROTECTION, OFFICE OF OIL AND GAS  
WELL WORK PERMIT APPLICATION

1) Well Operator: Jay-Bee Oil & Gas, Inc. 24610 Pleasants Union Ben's Run 7.5'  
Operator ID County District Quadrangle

2) Operator's Well Number: P6S2 Well Pad Name: P6

3) Farm Name/Surface Owner: Billy D. Hanlin Public Road Access: Mt. Pleasant Rd

4) Elevation, current ground: 891.7' Elevation, proposed post-construction: 887.0'

5) Well Type (a) Gas  Oil \_\_\_\_\_ Underground Storage \_\_\_\_\_  
Other \_\_\_\_\_  
(b) If Gas Shallow  Deep \_\_\_\_\_  
Horizontal

*JOB*  
*8/29/2018*

6) Existing Pad: Yes or No No

7) Proposed Target Formation(s), Depth(s), Anticipated Thickness and Expected Pressure(s):  
Marcellus, Target Depth 5919', 41-60' thick, 3500# pressure

8) Proposed Total Vertical Depth: 5,919'

9) Formation at Total Vertical Depth: Marcellus

10) Proposed Total Measured Depth: 14,710'

11) Proposed Horizontal Leg Length: 7,914.1'

12) Approximate Fresh Water Strata Depths: 327'

13) Method to Determine Fresh Water Depths: 47-073-02348 Fresh Water, 47-073-01095 Salt Water

14) Approximate Saltwater Depths: 1,562'

15) Approximate Coal Seam Depths: No coal within 1 mile

16) Approximate Depth to Possible Void (coal mine, karst, other): N/A

17) Does Proposed well location contain coal seams directly overlying or adjacent to an active mine? Yes \_\_\_\_\_ No

(a) If Yes, provide Mine Info: Name: \_\_\_\_\_  
Depth: \_\_\_\_\_  
Seam: \_\_\_\_\_  
Owner: \_\_\_\_\_

RECEIVED  
Office of Oil and Gas  
AUG 30 2018  
WV Department of  
Environmental Protection



WW-6B  
(04/15)

4707302589  
API NO. 47

OPERATOR WELL NO. P6S2

Well Pad Name: P6

18)

**CASING AND TUBING PROGRAM**

<b>TYPE</b>	<u>Size (in)</u>	<u>New or Used</u>	<u>Grade</u>	<u>Weight per ft. (lb/ft)</u>	<u>FOOTAGE: For Drilling (ft)</u>	<u>INTERVALS: Left in Well (ft)</u>	<u>CEMENT: Fill-up (Cu. Ft.)/CTS</u>
Conductor	26	New	H40	94	30'	30'	CTS 49 Cu. Ft.
Fresh Water	13 3/8	New	H40	48	377'	377'	CTS 261 Cu. Ft.
Coal							
Intermediate	8 5/8	New	J55	24	1,800'	1,800'	458 CTS
Production	5 1/2	New	P110	17	14,710'	14,710'	2,375 CF 1000' from surface
Tubing	N/A						
Liners	N/A						

*JEB  
9/29/2018*

<b>TYPE</b>	<u>Size (in)</u>	<u>Wellbore Diameter (in)</u>	<u>Wall Thickness (in)</u>	<u>Burst Pressure (psi)</u>	<u>Anticipated Max. Internal Pressure (psi)</u>	<u>Cement Type</u>	<u>Cement Yield (cu. ft./k)</u>
Conductor	26	30	.375	N/A	50	Class A	1.19
Fresh Water	13 3/8	17 1/2"	.330	1,700#	1,000	Class A	1.26
Coal							
Intermediate	8 5/8	11	.264	2,950#	1,500	Class A	1.45
Production	5 1/2	7 7/8	.304	15,000#	2,500	Type 1 Cement	1.34
Tubing	N/A						
Liners	N/A						

RECEIVED  
Office of Oil and Gas

AUG 30 2018

**PACKERS**

WV Department of  
Environmental Protection

Kind:	N/A			
Sizes:	N/A			
Depths Set:	N/A			

19) Describe proposed well work, including the drilling and plugging back of any pilot hole:

Drill and Stimulate a new Horizontal Well. Using a top hole rig, we will drill top hole to kick off point by drilling the conductor, freshwater and intermediate holes. Using a directional rig we will drill the production holes.

*JCB*  
*8/13/2018*

20) Describe fracturing/stimulating methods in detail, including anticipated max pressure and max rate:

300-350' per stage 8,500bbls of water, 150,000-400,000lbs of sand, friction reducer, 1# per gallon, scale inhibitor and bacteria prevention 1/4# per gallon 2000 gallons 15% vol acid. 77bpm @ 6500# pressure.

21) Total Area to be disturbed, including roads, stockpile area, pits, etc., (acres): 32.98

22) Area to be disturbed for well pad only, less access road (acres): 9.02

23) Describe centralizer placement for each casing string:

Vertical - Every 500' Bow Centralizer, and 50' from top of ground. Horizontal every 42' Spiral Centralizer, Curve - Every 84' Spiral Centralizer.

RECEIVED  
Office of Oil and Gas

AUG 30 2018

24) Describe all cement additives associated with each cement type:

WV Department of  
Environmental Protection

15" hole for the 11 3/4 fresh water case, Class A Cement, 2% Calcium Chloride, 1/4# flake.  
11" hole for the 8 5/8 intermediate base, Class A Cement, 2% Calcium Chloride  
7 7/8" hole for the 5 1/2 production case, Type1 Cement, Fly Ash, Barite, Finetol 300L, R-3 Celio Flake, Sugar, CD-32, FL-62

25) Proposed borehole conditioning procedures:

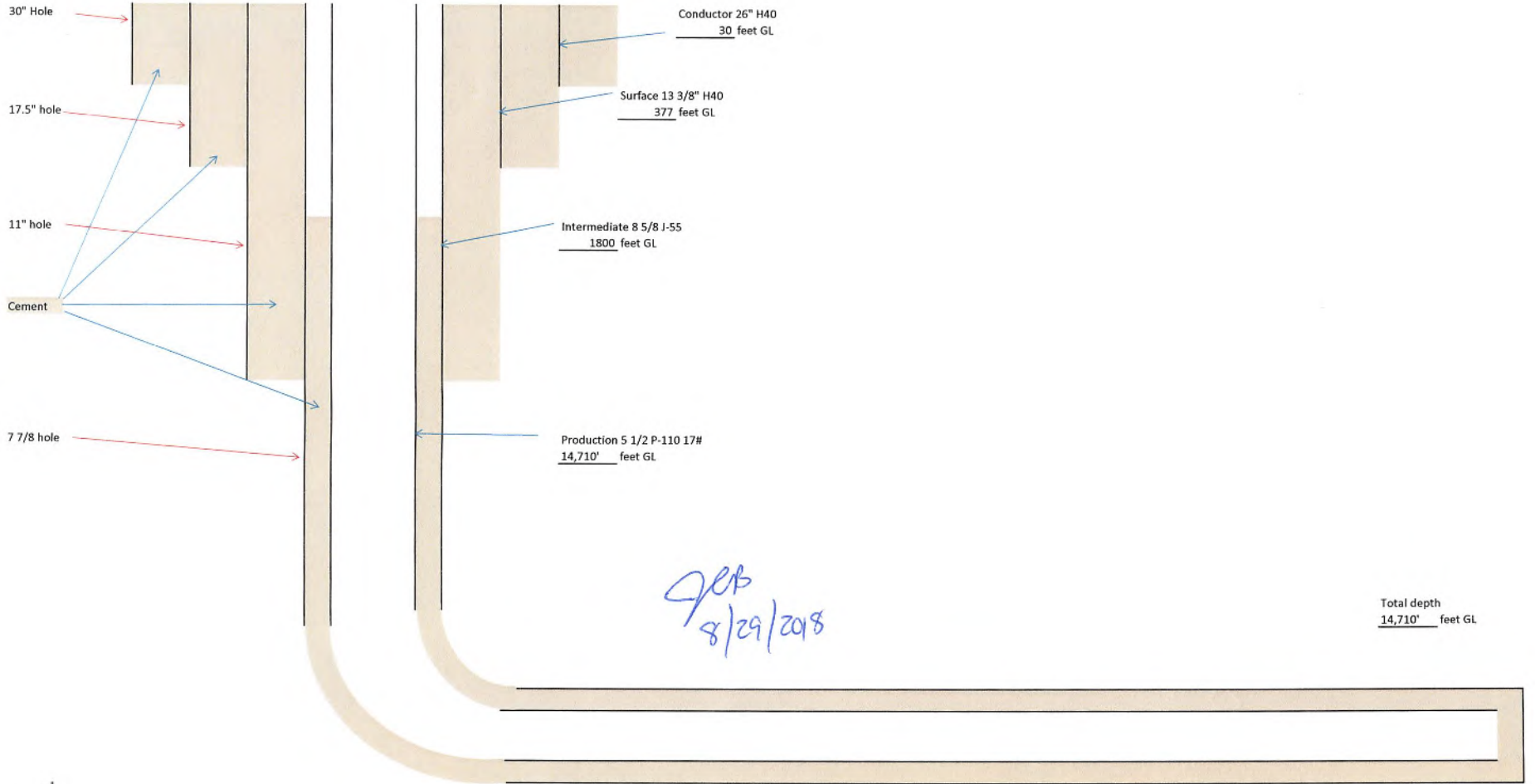
Air Hole: 15" hole for the 11 3/4 fresh water case - Circulate until clean with air. If soaping, slug then dry.  
Air Hole: 11" hole for the 8 5/8 intermediate base - Circulate until clean with air. If soaping, slug then dry.  
7 7/8" hole for the 5 1/2 production case - Circulate with mud and sweeps for two times bottoms up. If needed weight up mud until no cuttings retrieved, then circulate with mud and sweeps for two times bottoms up.

\*Note: Attach additional sheets as needed.

Jay-Bee Oil & Gas Inc.  
Well Name P652  
GL Elevation 887'  
KB 14 feet

Date 8/22/2018  
District Union  
County Pleasants  
State West Virginia

Input by: Shane Dowell



RECEIVED  
Office of Oil and Gas  
AUG 30 2018  
WV Department of  
Environmental Protection

4707302589

# Area of Review

P6S2 - API Pending

470730089

API  
See Below  
Elev. Unknown



- 073-92806
- 073-92803
- 073-92801
- 073-92800
- 073-92799
- 073-92798
- 073-92802
- 073-92681

TD Unknown  
Formation Unknown  
Not Deep or Marcellus




Operator	Unknown
Well Name	Multiple
Perforated Formations	Unknown
Unperforated Producing Formations	Unknown

RECEIVED  
Office of Oil and Gas  
AUG 30 2018  
WV Department of  
Environmental Protection



Jay-Bee Oil & Gas Inc.  
Well Name P6S2  
GL Elevation 887'

### Well-Site Safety Plan Anti-Collision Schematic

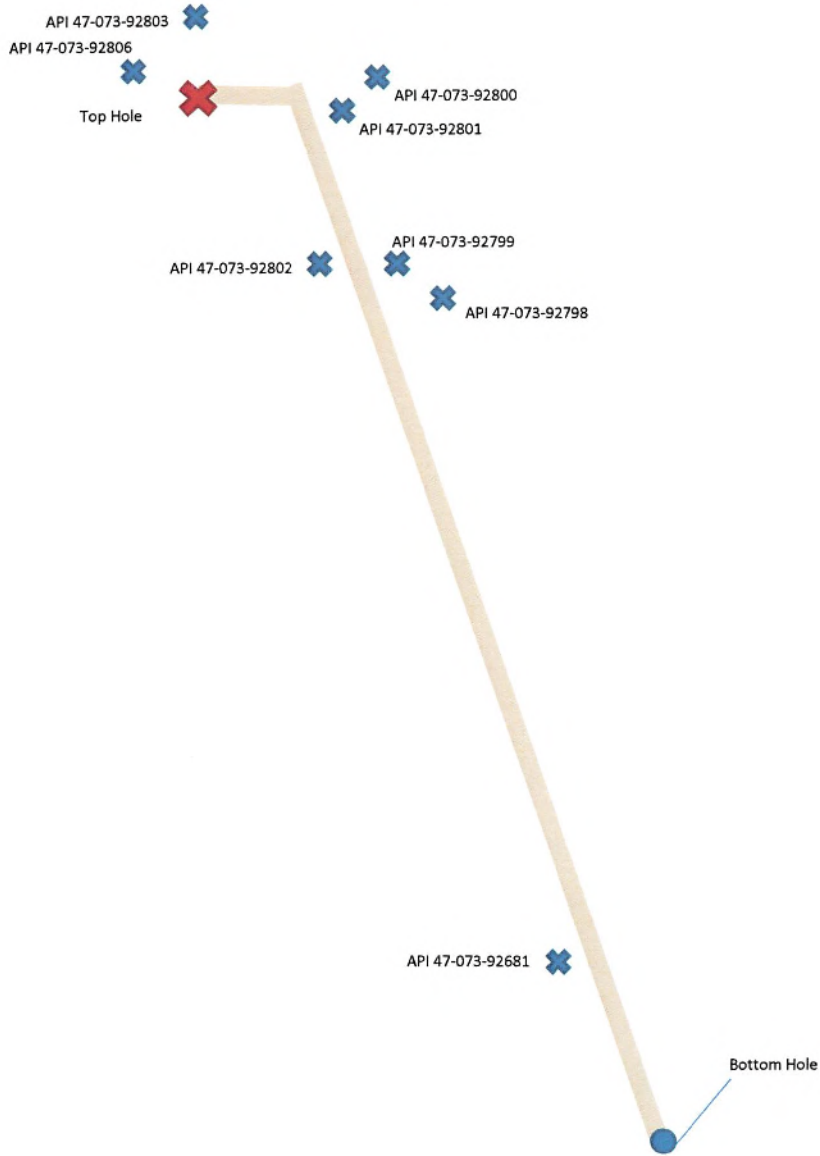


RECEIVED  
Office of Oil and Gas  
AUG 30 2018  
WV Department of  
Environmental Protection

4707302589

4707302589

### Well-Site Safety Plan Anti-Collision Schematic



RECEIVED  
Office of Oil and Gas  
AUG 30 2018  
WV Department of  
Environmental Protection

WW-9  
(4/16)

API Number 47 - 4707302589  
Operator's Well No. P6S2

STATE OF WEST VIRGINIA  
DEPARTMENT OF ENVIRONMENTAL PROTECTION  
OFFICE OF OIL AND GAS

FLUIDS/ CUTTINGS DISPOSAL & RECLAMATION PLAN

Operator Name Jay-Bee Oil & Gas, Inc. OP Code 24610

Watershed (HUC 10) Sugar Creek of outlet Middle Island Creek Quadrangle Bens Run 7.5'

Do you anticipate using more than 5,000 bbls of water to complete the proposed well work? Yes  No

Will a pit be used? Yes  No

If so, please describe anticipated pit waste: \_\_\_\_\_

Will a synthetic liner be used in the pit? Yes  No  If so, what ml.? \_\_\_\_\_

Proposed Disposal Method For Treated Pit Wastes:

- Land Application
- Underground Injection ( UIC Permit Number 47-085-09721 )
- Reuse (at API Number \_\_\_\_\_)
- Off Site Disposal (Supply form WW-9 for disposal location)
- Other (Explain Using Contract Haulers (API's 47-085-05151))

*JCB*  
*8/29/2018*

Will closed loop system be used? If so, describe: Yes, Centrifuge Drying Shaker System for Top Hole & Horizontal section

Drilling medium anticipated for this well (vertical and horizontal)? Air, freshwater, oil based, etc. Air Vertical / Horizontal OBM

-If oil based, what type? Synthetic, petroleum, etc. ABS 40 (Aliphatic Base System) Synthetic

Additives to be used in drilling medium? Barite, ABS MUL/VIS, Bentone990, CACL2, CalCarb, FLR, Lime, Multifiber, Permaseal, Nut Plug

Drill cuttings disposal method? Leave in pit, landfill, removed offsite, etc. Landfill

-If left in pit and plan to solidify what medium will be used? (cement, lime, sawdust) Landfill

-Landfill or offsite name/permit number? Meadowfill/Permit 101219WV

Permittee shall provide written notice to the Office of Oil and Gas of any load of drill cuttings or associated waste rejected at any West Virginia solid waste facility. The notice shall be provided within 24 hours of rejection and the permittee shall also disclose where it was properly disposed.

I certify that I understand and agree to the terms and conditions of the GENERAL WATER POLLUTION PERMIT issued on August 1, 2005, by the Office of Oil and Gas of the West Virginia Department of Environmental Protection. I understand that the provisions of the permit are enforceable by law. Violations of any term or condition of the general permit and/or other applicable law or regulation can lead to enforcement action.

I certify under penalty of law that I have personally examined and am familiar with the information submitted on this application form and all attachments thereto and that, based on my inquiry of those individuals immediately responsible for obtaining the information, I believe that the information is true, accurate, and complete. I am aware that there are significant penalties for submitting false information, including the possibility of fine or imprisonment.

RECEIVED  
Office of Oil and Gas

Company Official Signature *Shane Dowell*

AUG 30 2018

Company Official (Typed Name) Shane Dowell

WV Department of Environmental Protection

Company Official Title Office Manager

Subscribed and sworn before me this 29<sup>th</sup> day of August, 2018

Teresa R. Hall

Notary Public

My commission expires Oct 9<sup>th</sup> 2019



Jay-Bee Oil & Gas, Inc.

Proposed Revegetation Treatment: Acres Disturbed 32.98 Prevegetation pH 6.8

Lime 2-3 Tons/acre or to correct to pH 6.8

Fertilizer type 10-20-20

Fertilizer amount 500 lbs/acre

Mulch Hay 2 Tons/acre

Seed Mixtures

Temporary		Permanent	
Seed Type	lbs/acre	Seed Type	lbs/acre
Annual Ryegrass	40	KY Bluegrass	20
Field Bloomgrass	40	Creeping Red Fescue	30
Sudangrass	40	Perennial Ryegrass	10

Attach:

Maps(s) of road, location, pit and proposed area for land application (unless engineered plans including this info have been provided). If water from the pit will be land applied, include dimensions (L x W x D) of the pit, and dimensions (L x W), and area in acreage, of the land application area.

Photocopied section of involved 7.5' topographic sheet.

Plan Approved by: [Signature]

Comments: \_\_\_\_\_  
\_\_\_\_\_  
\_\_\_\_\_  
\_\_\_\_\_  
\_\_\_\_\_




Title: Oil & Gas Inspector Date: 8/29/2018

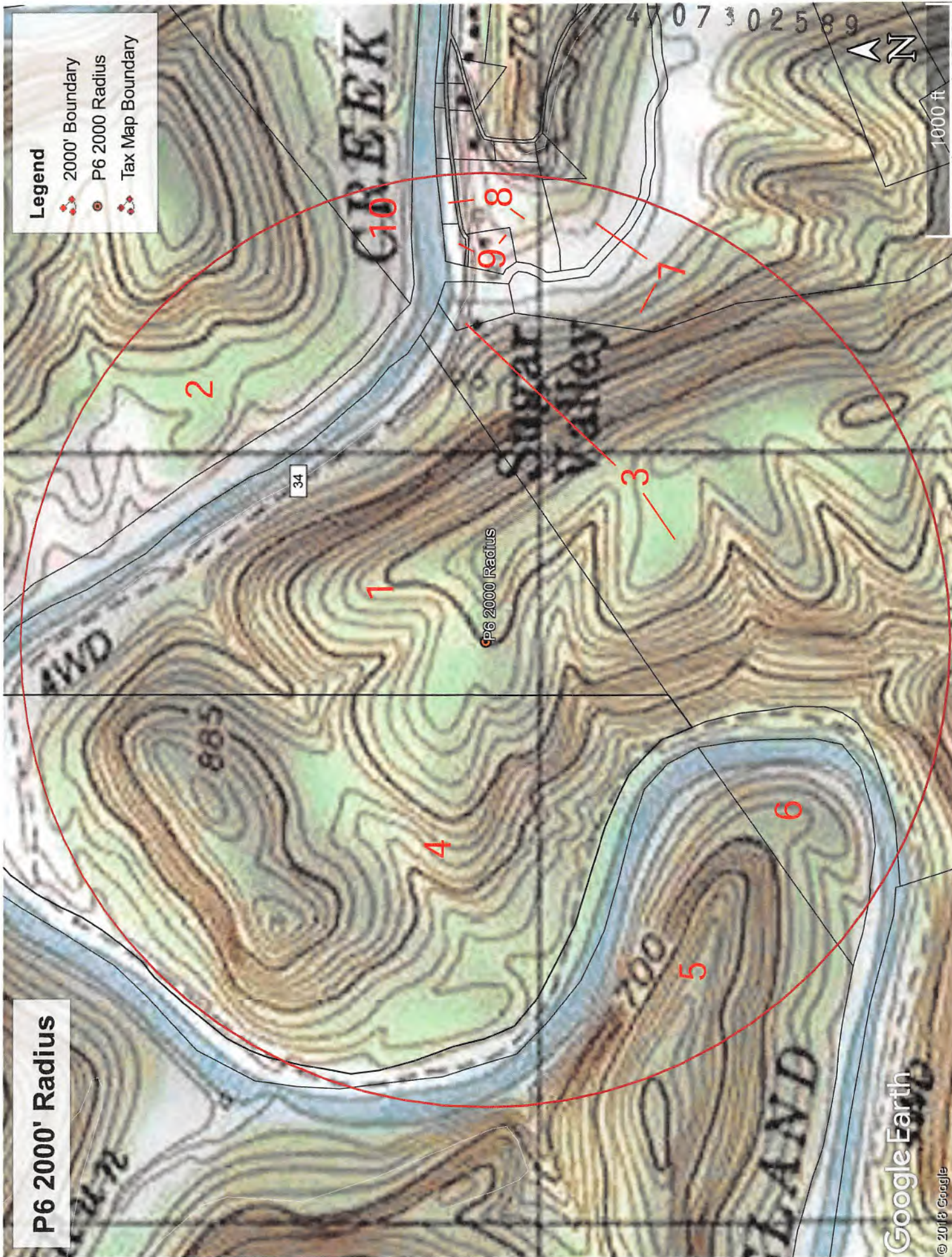
Field Reviewed? (  ) Yes (  ) No



# P6 2000' Radius

## Legend

-  2000' Boundary
-  P6 2000 Radius
-  Tax Map Boundary





4707302589

# P6S2

---

# WELL SITE SAFETY PLAN

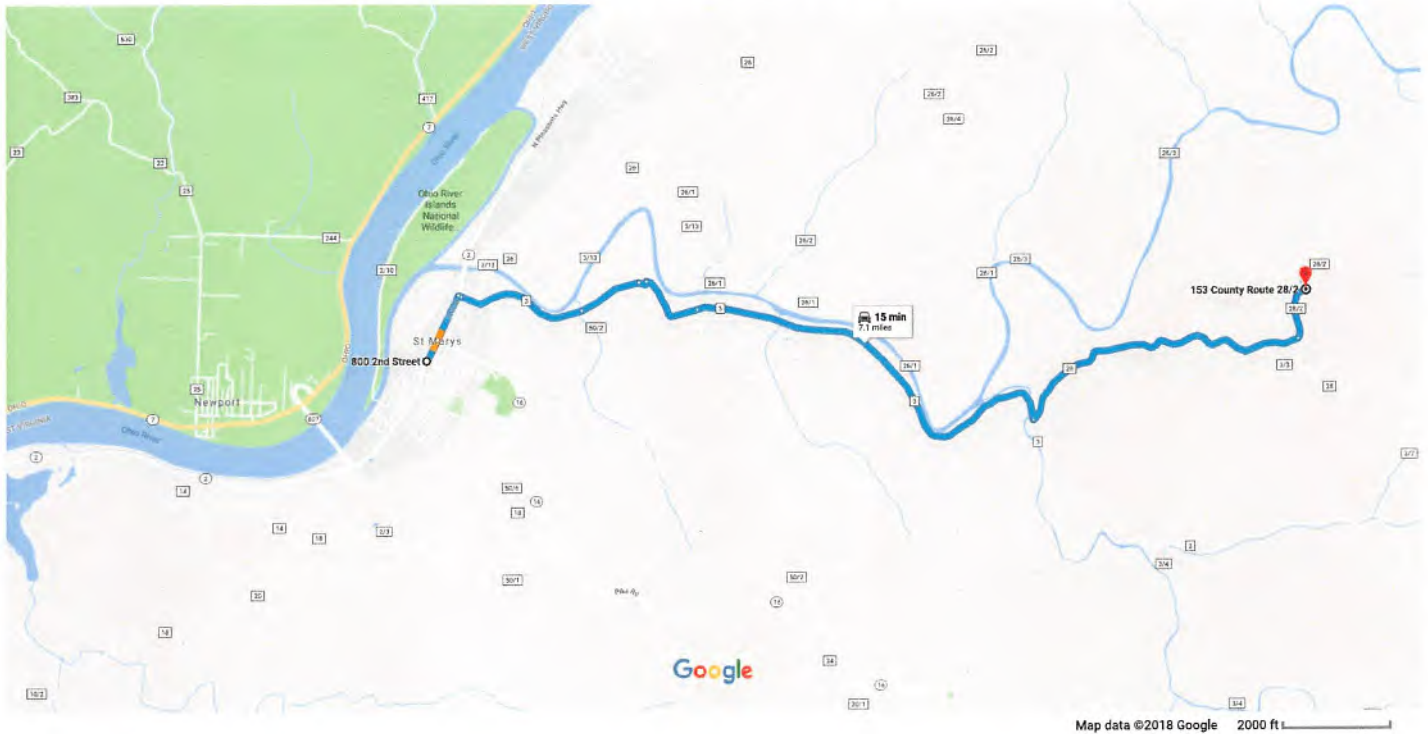
RECEIVED  
Office of Oil and Gas

AUG 30 2018

WV Department of  
Environmental Protection

*Jeb*  
*8/29/2018*

JAY-BEE OIL & GAS, INC



**800 2nd St**

St Marys, WV 26170

**Continue to 2nd St**

- ↑ 1. Head northeast on 3rd St toward Cherry St
- ↑ 2. At Wendy's, continue onto 2nd St

50 s (0.4 mi)  
0.1 mi  
0.3 mi

**Take Middle Island-Mc Kim Shawnee and Federal Ridge to Co Rte 28/2 in D**

- ↗ 3. Turn right to stay on 2nd St
- ↑ 4. Continue straight onto Mc Kim St
- ↑ 5. Continue onto Middle Island-Mc Kim Shawnee
- ↘ 6. Slight right to stay on Middle Island-Mc Kim Shawnee
- ↗ 7. Turn right to stay on Middle Island-Mc Kim Shawnee
- ↑ 8. Continue straight to stay on Middle Island-Mc Kim Shawnee
- ↙ 9. Turn left onto Federal Ridge
- ↙ 10. Turn left onto Co Rte 28/2

14 min (6.7 mi)  
89 ft  
0.8 mi  
0.4 mi  
344 ft  
0.4 mi  
2.6 mi  
2.0 mi

**153 Co Rte 28/2**

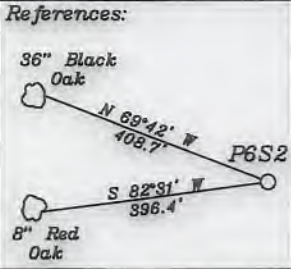
St Marys, WV 26170

These directions are for planning purposes only. You may find that construction projects, traffic, weather, or other events may cause conditions to differ from the map results, and you should plan your route accordingly. You must obey all signs or notices regarding your route.

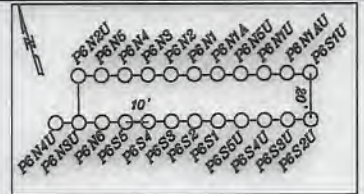
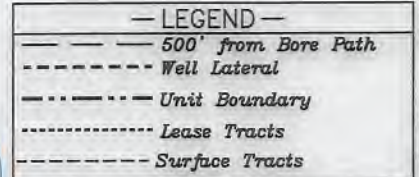
RECEIVED  
Office of Oil and Gas  
AUG 30 2018  
WV Department of  
Environmental Protection



LATITUDE 39-27-30 N (TH) Bottom Hole 11,125'  
 LATITUDE 39-25-00 N (BH)



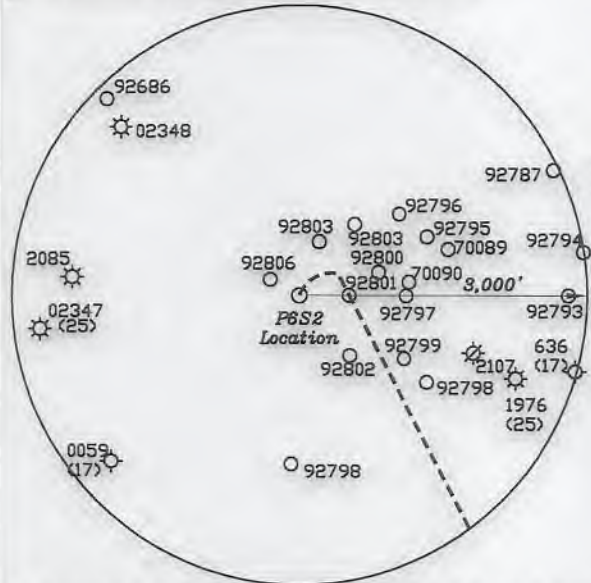
NUMBER	DIRECTION	DISTANCE
L1	N40°11' E	1,080.8'
L2	N83°30' W	1,339.8'
L3	N58°11' E	376.7'



**Top Hole**  
 Geo NAD 83- 39.418995 N, 81.095526 W  
 UTM NAD 83(Meters)-4363278.97 N, 491777.23 E  
 UTM NAD 83(Feet)-14315191.08 N, 1613439.13 E

**Landing Point**  
 Geo NAD 83- 39.419556 N, 81.094406 W  
 UTM NAD 83(Meters)-4363341.10 N, 491873.74 E  
 UTM NAD 83(Feet)-14315394.93 N, 1613755.76 E

**Bottom Hole**  
 Geo NAD 83- 39.400461 N, 81.081041 W  
 UTM NAD 83(Meters)-4361220.79 N, 493022.28 E  
 UTM NAD 83(Feet)-14308438.58 N, 1617523.86 E



- Notes:**
- All wells within 500' of the horizontal leg are shown on this plat based upon information taken from DEP mapping, well plats, & aerial photos.
  - Ties to wells and corners are based on State Plane Grid North-WV North Zone NAD 83.
  - No water wells were found within 250' of the well location. No dwellings or buildings were found within 625' from the center of the proposed pad. No perennial streams are located within 100' of LOD. No producing trout stream is located within 300' of LOD.

(+) DENOTES LOCATION OF WELL ON UNITED STATES TOPOGRAPHIC MAPS

FILE NO. \_\_\_\_\_  
 DRAWING NO. 1  
 SCALE 1" = 2000'  
 MINIMUM DEGREE OF ACCURACY 1 in 200  
 PROVEN SOURCE OF ELEVATION GPS  
submeter unit

I THE UNDERSIGNED, HEREBY CERTIFY THAT THIS PLAT IS CORRECT TO THE BEST OF MY KNOWLEDGE AND BELIEF AND SHOWS ALL THE INFORMATION REQUIRED BY LAW AND THE RULES ISSUED AND PRESCRIBED BY THE DEPARTMENT OF ENVIRONMENTAL PROTECTION.

(SIGNED) David L. Jackson  
 R.P.E. \_\_\_\_\_ P.S. 708



STATE OF WEST VIRGINIA  
 Division of Environmental Protection  
 OFFICE OF OIL AND GAS

DATE August 17, 2018  
 OPERATOR'S WELL NO. P6S2  
 API WELL NO. \_\_\_\_\_

WELL TYPE: OIL X GAS X LIQUID INJECTION \_\_\_\_\_ WASTE DISPOSAL \_\_\_\_\_  
 (IF "GAS") PRODUCTION X STORAGE \_\_\_\_\_ DEEP \_\_\_\_\_ SHALLOW X

LOCATION: ELEVATION 887.0' WATER SHED Sugar Creek of Outlet Middle Island Creek (HUC-10)  
 DISTRICT Union COUNTY Pleasants  
 QUADRANGLE Bens Run 7 1/2'

SURFACE OWNER Billy D. Hanlin ACREAGE 58.5 Ac.  
 OIL & GAS ROYALTY OWNER Billy D. Hanlin et al LEASE ACREAGE 58.5 Ac.  
 LEASE NO. P7021

PROPOSED WORK: DRILL X CONVERT \_\_\_\_\_ DRILL DEEPER \_\_\_\_\_ REDRILL \_\_\_\_\_ FRACTURE OR STIMULATE X PLUG OFF OLD FORMATION \_\_\_\_\_ PERFORATE NEW FORMATION \_\_\_\_\_ OTHER PHYSICAL CHANGE IN WELL (SPECIFY) \_\_\_\_\_

PLUG AND ABANDON \_\_\_\_\_ CLEAN OUT AND REPLUG \_\_\_\_\_  
 TARGET FORMATION Marcellus ESTIMATED DEPTH TVD = 5,919'; TMD = 14,710'  
 WELL OPERATOR Jay-Bee Oil & Gas, Inc. DESIGNATED AGENT Randy Broda  
 ADDRESS 1720 Route 22 E, Union, NJ 07083 ADDRESS 3570 Shields Hill Rd., Cairo, WV 26337

Bottom Hole 5,903'  
 Top Hole 14,330'  
 LONGITUDE 81-02-30 W (BH)  
 LONGITUDE 81-05-00 W (TH)



TRACT	SURFACE OWNER	TAX MAP/PARCEL	ACRES
S1	CLINTON C. HALL JR.	04-4-7	39.5
S2	JOHN P. & BRENDA J. RIGGS	04-4-6	39.0
S3	CLINTON C. HALL JR., MAX E. HALL, ROCKIE HALL, KATHY BAYLESS, VICKI E. NAZELROD, & JULIE G. EFAW	04-2-2	27.5
S4	JOHN P. & BRENDA J. RIGGS	04-2-5	3.5
S5	ROBERT TIMOTHY & LISA DAWN CUMM, JED & EVELYN BATES	04-4-24	51.0
S6	JIMMY M. THAXTON II	07-11-51	5.564
S7	JOHN TICE	07-11-51.1	1.0
S8	MICHAEL BLAINE BEACLE	07-11-21	1.0
S9	WVDNR	07-11-22.1	1.37
S10	LINDA L. SHIMER	07-11-22	3.63
S11	CLINTON C. HALL JR., MAX E. & LINDA L. HALL	07-11-43	18.6
S12	GOLDEN EAGLES RESOURCES LLC & HUMMER PROPERTIES LLC	07-11-40	62.063
S13	CLINTON C. HALL JR., MAX E. & LINDA L. HALL	07-11-49	6.36
S14	GOLDEN EAGLES RESOURCES LLC & HUMMER PROPERTIES LLC	07-15-12	28.944
S15	HEARTWOOD FORESTLAND FUND IV LIMITED PARTNERSHIP	07-15-2	27.0



47-073-02589

P.S.  
708

*David L. Jackson*



Jay Bee  
Oil & Gas

DRILLING  
into the future

OPERATOR'S  
WELL #: P6S2  
DISTRICT: UNION  
COUNTY: PLEASANTS  
STATE: WV

WELL PLAT  
PAGE 2 OF 2  
DATE: 08/17/2018

**INFORMATION SUPPLIED UNDER WEST VIRGINIA CODE  
Chapter 22, Article 6A, Section 5(a)(5)  
IN LIEU OF FILING LEASE(S) AND OTHER CONTINUING CONTRACT(S)**

Under the oath required to make the verification on page 1 of this Notice and Application, I depose and say that I am the person who signed the Notice and Application for the Applicant, and that –

- (1) the tract of land is the same tract described in this Application, partly or wholly depicted in the accompanying plat, and described in the Construction and Reclamation Plan;
- (2) the parties and recordation data (if recorded) for lease(s) or other continuing contract(s) by which the Applicant claims the right to extract, produce or market the oil or gas are as follows:

Lease Name or Number	Grantor, Lessor, etc.	Grantee, Lessee, etc.	Royalty	Book/Page
P7021 ✓	Billy D. Hanlin	BB Land, LLC	12.5%	297-596
P7069 ✓	Ridgetop Capital IV	BB Land, LLC	12.5%	294-257
P4105 ✓	Max Hall & Linda Hall	BB Land, LLC	12.5%	320-291
P4101 ✓	W. J. Elliott Co., Inc.	BB Land, LLC	12.5%	318-62
P4100 ✓	Clinton Hall Jr	BB Land, LLC	12.5%	320-294
Affidavit	BB Land, LLC	Jay-Bee Oil & Gas, Inc.		

**Acknowledgement of Possible Permitting/Approval  
In Addition to the Office of Oil and Gas**

The permit applicant for the proposed well work addressed in this application hereby acknowledges the possibility of the need for permits and/or approvals from local, state, or federal entities in addition to the DEP, Office of Oil and Gas, including but not limited to the following:

- WV Division of Water and Waste Management
- WV Division of Natural Resources WV Division of Highways
- U.S. Army Corps of Engineers
- U.S. Fish and Wildlife Service
- County Floodplain Coordinator

The applicant further acknowledges that any Office of Oil and Gas permit in no way overrides, replaces, or nullifies the need for other permits/approvals that may be necessary and further affirms that all needed permits/approvals should be acquired from the appropriate authority before the affected activity is initiated.

Well Operator: Jay-Bee Oil & Gas, Inc.

By: Shane Dowell

Its: Office Manager



RECEIVED  
Office of Oil and Gas  
AUG 30 2018  
WV Department of  
Environmental Protection

**AFFIDAVIT FILED PURSUANT TO**  
**W. Va. CODE §§ 22-6-8 & 22-6A-5(a)(5)**

4707302589

STATE OF WEST VIRGINIA

COUNTY OF RITCHIE, to-wit:

Randy Broda, President of Jay-Bee Oil & Gas, Inc. and Randy Broda, Managing Member of BB Land, LLC, being duly sworn, state as follows:

1. I, Randy Broda, am the President of the applicant, Jay-Bee Oil & Gas, Inc. In my capacity as President, I am qualified and authorized to certify and verify the information set forth or referenced herein on behalf of the applicant.

2. I, Randy Broda, am the Managing Member of BB Land, LLC, which holds the rights to extract, produce or market the oil or gas. In my capacity as Managing Member, I am qualified and authorized to certify and verify the information set forth or referenced herein on behalf of BB Land, LLC.

3. We certify that we are authorized by the holders of the right to extract, produce or market the oil or gas, if not the applicant, to state that the applicant has the right to extract, produce or market the oil or gas pursuant to the leasing and other continuing contract information provided in the application(s) for the P6N1, P6N1U, P6N1A, P6N1AU, P6N2, P6N2U, P6N3, P6N3U, P6N4, P6N4U, P6N5, P6N5U, P6S1, P6S1U, P6S2, P6S2U, P6S3, P6S3U, P6S4, P6S4U, P6S5, P6S5U wells (API No(s). to be determined), on Form WW-6A1.

4. We certify that we are authorized by the owner of the working interest in the well to state that it shall tender to the owner of the oil or gas in place not less than one eighth of the total amount paid to or received by or allowed to the owner of the working interest at the wellhead for the oil or gas so extracted, produced or marketed before deducting the amount to be paid to or set aside for the owner of the oil or gas in place, on all such oil or gas to be extracted, produced or marketed from the well.

5. We certify under the penalty of law that we have personally examined and are familiar with the information contained and referenced herein and that, based on our inquiries of those individuals immediately responsible for obtaining the information, we believe that the information is true, accurate and complete. We are aware that there are significant penalties for submitting false information, including the possibility of fine or imprisonment.

RECEIVED  
Office of Oil and Gas  
AUG 30 2018  
WV Department of  
Environmental Protection



4707 02589

Further, affiants sayeth naught.

[Signature]  
Randy Broda, President of Jay-Bee Oil & Gas, Inc.

Taken, subscribed and sworn to before me, the undersigned Notary Public, this 28<sup>th</sup> day of August, 2018 by Randy Broda, President of Jay-Bee Oil & Gas, Inc., on behalf of the corporation.

My commission expires: April 18, 2022



[Signature]  
NOTARY PUBLIC

[Signature]  
Randy Broda, Managing Member of BB Land, LLC

Taken, subscribed and sworn to before me, the undersigned Notary Public, this 28<sup>th</sup> day of August, 2018 by Randy Broda, Managing Member of BB Land, LLC, on behalf of the company.

My commission expires: April 18, 2022



[Signature]  
NOTARY PUBLIC

RECEIVED  
Office of Oil and Gas  
AUG 30 2018  
WV Department of  
Environmental Protection





4707302589

**JAY-BEE OIL & GAS, INC.**

August 22, 2018

Permitting Office  
Office of Oil and Gas  
West Virginia Dept. of Environmental Protection  
601 57<sup>th</sup> Street SE  
Charleston, WV 25304

RE: P6S2 Well

Permitting Office:

As you know we have applied for a well permit for the P6S2 Well in Pleasants County, West Virginia. This pad is located on what we call the P7021 tract. This wellbore does not travel under any public roads maintained by the WV Department of Highways.

If you would have any questions concerning this matter, please feel free to contact our office at the numbers listed below.

Sincerely,

Shane Dowell  
Office Manager

RECEIVED  
Office of Oil and Gas  
AUG 30 2018  
WV Department of  
Environmental Protection

4707302589

STATE OF WEST VIRGINIA  
DEPARTMENT OF ENVIRONMENTAL PROTECTION, OFFICE OF OIL AND GAS  
NOTICE CERTIFICATION

Date of Notice Certification: 08/29/2018

API No. 47- \_\_\_\_\_ - \_\_\_\_\_  
Operator's Well No. P6S2 \_\_\_\_\_  
Well Pad Name: P6 \_\_\_\_\_

**Notice has been given:**

Pursuant to the provisions in West Virginia Code § 22-6A, the Operator has provided the required parties with the Notice Forms listed below for the tract of land as follows:

State: West Virginia	UTM NAD 83	Easting: 491,777.23
County: Pleasants		Northing: 4,363,278.97
District: Union	Public Road Access:	Mt. Pleasant Rd
Quadrangle: Bens Run 7.5'	Generally used farm name:	Billy D. Hanlin
Watershed: Sugar Creek of outlet Middle Island Creek		

Pursuant to West Virginia Code § 22-6A-7(b), every permit application filed under this section shall be on a form as may be prescribed by the secretary, shall be verified and shall contain the following information: (14) A certification from the operator that (i) it has provided the owners of the surface described in subdivisions (1), (2) and (4), subsection (b), section ten of this article, the information required by subsections (b) and (c), section sixteen of this article; (ii) that the requirement was deemed satisfied as a result of giving the surface owner notice of entry to survey pursuant to subsection (a), section ten of this article six-a; or (iii) the notice requirements of subsection (b), section sixteen of this article were waived in writing by the surface owner; and Pursuant to West Virginia Code § 22-6A-11(b), the applicant shall tender proof of and certify to the secretary that the notice requirements of section ten of this article have been completed by the applicant.

<p>Pursuant to West Virginia Code § 22-6A, the Operator has attached proof to this Notice Certification that the Operator has properly served the required parties with the following:</p> <p>*PLEASE CHECK ALL THAT APPLY</p> <p><input type="checkbox"/> 1. NOTICE OF SEISMIC ACTIVITY or <input checked="" type="checkbox"/> NOTICE NOT REQUIRED BECAUSE NO SEISMIC ACTIVITY WAS CONDUCTED</p> <p><input checked="" type="checkbox"/> 2. NOTICE OF ENTRY FOR PLAT SURVEY or <input type="checkbox"/> NO PLAT SURVEY WAS CONDUCTED</p> <p><input type="checkbox"/> 3. NOTICE OF INTENT TO DRILL or <input checked="" type="checkbox"/> NOTICE NOT REQUIRED BECAUSE NOTICE OF ENTRY FOR PLAT SURVEY WAS CONDUCTED or</p> <p><input type="checkbox"/> WRITTEN WAIVER BY SURFACE OWNER (PLEASE ATTACH)</p> <p><input checked="" type="checkbox"/> 4. NOTICE OF PLANNED OPERATION</p> <p><input checked="" type="checkbox"/> 5. PUBLIC NOTICE</p> <p><input checked="" type="checkbox"/> 6. NOTICE OF APPLICATION</p>	<p><b>OOG OFFICE USE ONLY</b></p> <p><input type="checkbox"/> RECEIVED/ NOT REQUIRED</p> <p><input type="checkbox"/> RECEIVED</p> <p><input type="checkbox"/> RECEIVED/ NOT REQUIRED</p> <p><input type="checkbox"/> RECEIVED</p> <p><input type="checkbox"/> RECEIVED</p> <p><input type="checkbox"/> RECEIVED</p> <p>RECEIVED Office of Oil and Gas AUG 30 2018 WV Department of Environmental Protection</p>
---	---

**Required Attachments:**

The Operator shall attach to this Notice Certification Form all Notice Forms and Certifications of Notice that have been provided to the required parties and/or any associated written waivers. For the Public Notice, the operator shall attach a copy of the Class II Legal Advertisement with publication date verification or the associated Affidavit of Publication. The attached Notice Forms and Certifications of Notice shall serve as proof that the required parties have been noticed as required under West Virginia Code § 22-6A. Pursuant to West Virginia Code § 22-6A-11(b), the Certification of Notice to the person may be made by affidavit of personal service, the return receipt card or other postal receipt for certified mailing.


4707302589

**Certification of Notice is hereby given:**

THEREFORE, I Patrick Moran, have read and understand the notice requirements within West Virginia Code § 22-6A. I certify that as required under West Virginia Code § 22-6A, I have served the attached copies of the Notice Forms, identified above, to the required parties through personal service, by registered mail or by any method of delivery that requires a receipt or signature confirmation. I certify under penalty of law that I have personally examined and am familiar with the information submitted in this Notice Certification and all attachments, and that based on my inquiry of those individuals immediately responsible for obtaining the information, I believe that the information is true, accurate and complete. I am aware that there are significant penalties for submitting false information, including the possibility of fine and imprisonment.

Well Operator: Jay-Bee Oil & Gas, Inc.  
By: Shane Dowell  
Its: Office Manager  
Telephone: 304-628-3111

Address: 3570 Shields Hill Rd.  
Cairo, WV 26337  
Facsimile: 304-628-3119  
Email: sdowell@jaybeoil.com



Subscribed and sworn before me this 29<sup>th</sup> day of August 2018  
Teresa R. Hall Notary Public  
My Commission Expires Oct 9<sup>th</sup> 2019

**Oil and Gas Privacy Notice:**

The Office of Oil and Gas processes your personal information, such as name, address and telephone number, as part of our regulatory duties. Your personal information may be disclosed to other State agencies or third parties in the normal course of business or as needed to comply with statutory or regulatory requirements, including Freedom of Information Act requests. Our office will appropriately secure your personal information. If you have any questions about our use or your personal information, please contact DEP's Chief Privacy Officer at [depprivacyofficer@wv.gov](mailto:depprivacyofficer@wv.gov).

RECEIVED  
Office of Oil and Gas  
AUG 30 2018  
WV Department of  
Environmental Protection

STATE OF WEST VIRGINIA  
DEPARTMENT OF ENVIRONMENTAL PROTECTION, OFFICE OF OIL AND GAS  
NOTICE OF APPLICATION

**Notice Time Requirement:** notice shall be provided no later than the **filing date of permit application.**

**Date of Notice:** 8-29-2018 **Date Permit Application Filed:** 8-29-2018

**Notice of:**

- PERMIT FOR ANY WELL WORK
- CERTIFICATE OF APPROVAL FOR THE CONSTRUCTION OF AN IMPOUNDMENT OR PIT

**Delivery method pursuant to West Virginia Code § 22-6A-10(b)**

- PERSONAL SERVICE
- REGISTERED MAIL
- METHOD OF DELIVERY THAT REQUIRES A RECEIPT OR SIGNATURE CONFIRMATION

Pursuant to W. Va. Code § 22-6A-10(b) no later than the filing date of the application, the applicant for a permit for any well work or for a certificate of approval for the construction of an impoundment or pit as required by this article shall deliver, by personal service or by registered mail or by any method of delivery that requires a receipt or signature confirmation, copies of the application, the erosion and sediment control plan required by section seven of this article, and the well plat to each of the following persons: (1) The owners of record of the surface of the tract on which the well is or is proposed to be located; (2) The owners of record of the surface tract or tracts overlying the oil and gas leasehold being developed by the proposed well work, if the surface tract is to be used for roads or other land disturbance as described in the erosion and sediment control plan submitted pursuant to subsection (c), section seven of this article; (3) The coal owner, operator or lessee, in the event the tract of land on which the well proposed to be drilled is located [sic] is known to be underlain by one or more coal seams; (4) The owners of record of the surface tract or tracts overlying the oil and gas leasehold being developed by the proposed well work, if the surface tract is to be used for the placement, construction, enlargement, alteration, repair, removal or abandonment of any impoundment or pit as described in section nine of this article; (5) Any surface owner or water purveyor who is known to the applicant to have a water well, spring or water supply source located within one thousand five hundred feet of the center of the well pad which is used to provide water for consumption by humans or domestic animals; and (6) The operator of any natural gas storage field within which the proposed well work activity is to take place. (c)(1) If more than three tenants in common or other co-owners of interests described in subsection (b) of this section hold interests in the lands, the applicant may serve the documents required upon the person described in the records of the sheriff required to be maintained pursuant to section eight, article one, chapter eleven-a of this code. (2) Notwithstanding any provision of this article to the contrary, notice to a lien holder is not notice to a landowner, unless the lien holder is the landowner. W. Va. Code R. § 35-8-5.7.a requires, in part, that the operator shall also provide the Well Site Safety Plan ("WSSP") to the surface owner and any water purveyor or surface owner subject to notice and water testing as provided in section 15 of this rule.

Application Notice  WSSP Notice  E&S Plan Notice  Well Plat Notice is hereby provided to:

SURFACE OWNER(s)  
 Name: Billy D Hanlin  
 Address: 2447 N Pleasants Hwy St. Marys WV 26170  
 \_\_\_\_\_  
 Name: \_\_\_\_\_  
 Address: \_\_\_\_\_

SURFACE OWNER(s) (Road and/or Other Disturbance)  
 Name: Billy D Hanlin  
 Address: 2447 N Pleasants Hwy St. Marys WV 26170  
 \_\_\_\_\_  
 Name: \_\_\_\_\_  
 Address: \_\_\_\_\_

SURFACE OWNER(s) (Impoundments or Pits)  
 Name: \_\_\_\_\_  
 Address: \_\_\_\_\_

COAL OWNER OR LESSEE  
 Name: \_\_\_\_\_  
 Address: \_\_\_\_\_

COAL OPERATOR  
 Name: \_\_\_\_\_  
 Address: \_\_\_\_\_

SURFACE OWNER OF WATER WELL AND/OR WATER PURVEYOR(s)  
 Name: Billy D Hanlin  
 Address: 2447 N Pleasants Hwy St. Marys WV 26170

OPERATOR OF ANY NATURAL GAS STORAGE FIELD  
 Name: \_\_\_\_\_  
 Address: \_\_\_\_\_

\*Please attach additional forms if necessary

RECEIVED  
 Office of Oil and Gas  
 AUG 30 2018  
 WV Department of  
 Environmental Protection



**Notice is hereby given:**

Pursuant to West Virginia Code § 22-6A-10(b), notice is hereby given that the undersigned well operator has applied for a permit for well work or for a certificate of approval for the construction of an impoundment or pit.

**This Notice Shall Include:**

Pursuant to W. Va. Code § 22-6A-10(b), this notice shall include: (1) copies of the application; (2) the erosion and sediment control plan required by section seven of this article; and (3) the well plat.

Pursuant to W. Va. Code § 22-6A-10(f), this notice shall include: (1) a statement of the time limits for filing written comments; (2) who may file written comments; (3) the name and address of the secretary for the purpose of filing the comments and obtaining additional information; and (4) a statement that the persons may request, at the time of submitting written comments, notice of the permit decision and a list of persons qualified to test water.

Pursuant to W. Va. Code R. § 35-8-5.7.a, the operator shall provide the Well Site Safety Plan to the surface owner and any water purveyor or surface owner subject to notice and water testing as provided in section 15 of this rule.

Pursuant to W. Va. Code R. § 35-8-15.2.c, this notice shall: (1) contain a statement of the surface owner's and water purveyor's right to request sampling and analysis; (2) advise the surface owner and water purveyor of the rebuttable presumption for contamination or deprivation of a fresh water source or supply; advise the surface owner and water purveyor that refusal to allow the operator to conduct a pre-drilling water well test constitutes a method to rebut the presumption of liability; (3) advise the surface owner and water purveyor of his or her independent right to sample and analyze any water supply at his or her own expense; advise the surface owner and water purveyor whether or not the operator will utilize an independent laboratory to analyze any sample; and (4) advise the surface owner and or water purveyor that he or she can obtain from the Chief a list of water testing laboratories in the subject area capable of and qualified to test water supplies in accordance with standard acceptable methods.

Additional information related to horizontal drilling may be obtained from the Secretary, at the WV Department of Environmental Protection headquarters, located at 601 57<sup>th</sup> Street, SE, Charleston, WV 25304 (304-926-0450) or by visiting [www.dep.wv.gov/office-of-oil-and-gas/pages/default.aspx](http://www.dep.wv.gov/office-of-oil-and-gas/pages/default.aspx).

**Well Location Restrictions**

Pursuant to W. Va. Code § 22-6A-12, Wells may not be drilled within two hundred fifty feet measured horizontally from any existing water well or developed spring used for human or domestic animal consumption. The center of well pads may not be located within six hundred twenty-five feet of an occupied dwelling structure, or a building two thousand five hundred square feet or larger used to house or shelter dairy cattle or poultry husbandry. This limitation is applicable to those wells, developed springs, dwellings or agricultural buildings that existed on the date a notice to the surface owner of planned entry for surveying or staking as provided in section ten of this article or a notice of intent to drill a horizontal well as provided in subsection (b), section sixteen of this article was provided, whichever occurs first, and to any dwelling under construction prior to that date. This limitation may be waived by written consent of the surface owner transmitted to the department and recorded in the real property records maintained by the clerk of the county commission for the county in which such property is located. Furthermore, the well operator may be granted a variance by the secretary from these distance restrictions upon submission of a plan which identifies the sufficient measures, facilities or practices to be employed during well site construction, drilling and operations. The variance, if granted, shall include terms and conditions the department requires to ensure the safety and protection of affected persons and property. The terms and conditions may include insurance, bonding and indemnification, as well as technical requirements. (b) No well pad may be prepared or well drilled within one hundred feet measured horizontally from any perennial stream, natural or artificial lake, pond or reservoir, or a wetland, or within three hundred feet of a naturally reproducing trout stream. No well pad may be located within one thousand feet of a surface or ground water intake of a public water supply. The distance from the public water supply as identified by the department shall be measured as follows: (1) For a surface water intake on a lake or reservoir, the distance shall be measured from the boundary of the lake or reservoir. (2) For a surface water intake on a flowing stream, the distance shall be measured from a semicircular radius extending upstream of the surface water intake. (3) For a groundwater source, the distance shall be measured from the wellhead or spring. The department may, in its discretion, waive these distance restrictions upon submission of a plan identifying sufficient measures, facilities or practices to be employed during well site construction, drilling and operations to protect the waters of the state. A waiver, if granted, shall impose any permit conditions as the secretary considers necessary. (c) Notwithstanding the foregoing provisions of this section, nothing contained in this section prevents an operator from conducting the activities permitted or authorized by a Clean Water Act Section 404 permit or other approval from the United States Army Corps of Engineers within any waters of the state or within the restricted areas referenced in this section. (d) The well location restrictions set forth in this section shall not apply to any well on a multiple well pad if at least one of the wells was permitted prior to the effective date of this article. (e) The secretary shall, by December 31, 2012, report to the Legislature on the noise, light, dust and volatile organic compounds generated by the drilling of horizontal wells as they relate to the well location restrictions regarding occupied dwelling structures pursuant to this section. Upon a finding, if any, by the secretary that the well location restrictions regarding occupied dwelling structures are inadequate or otherwise require alteration to address the items

RECEIVED  
Office of Oil and Gas  
AUG 30 2018  
WV Department of  
Environmental Protection

WW-6A  
(8-13)

API NO. 4707302589  
OPERATOR WELL NO. P6S2  
Well Pad Name: P6

examined in the study required by this subsection, the secretary shall have the authority to propose for promulgation legislative rules establishing guidelines and procedures regarding reasonable levels of noise, light, dust and volatile organic compounds relating to drilling horizontal wells, including reasonable means of mitigating such factors, if necessary.

#### **Water Well Testing:**

Pursuant to West Virginia Code § 22-6A-10(d), notification shall be made, with respect to surface landowners identified in subsection (b) or water purveyors identified in subdivision (5), subsection (b) of this section, of the opportunity for testing their water well. The operator shall provide an analysis to such surface landowner or water purveyor at their request.

#### **Water Testing Laboratories:**

Pursuant to West Virginia Code § 22-6A-10(i), persons entitled to notice pursuant to subsection (b) of this section may contact the department to ascertain the names and locations of water testing laboratories in the subject area capable and qualified to test water supplies in accordance with standard accepted methods. In compiling that list of names the department shall consult with the state Bureau for Public Health and local health departments. A surface owner and water purveyor has an independent right to sample and analyze any water supply at his or her own expense. The laboratory utilized by the operator shall be approved by the agency as being certified and capable of performing sample analyses in accordance with this section.

#### **Rebuttable Presumption for Contamination or Deprivation of a Fresh Water Source or Supply:**

W. Va. Code § 22-6A-18 requires that (b) unless rebutted by one of the defenses established in subsection (c) of this section, in any action for contamination or deprivation of a fresh water source or supply within one thousand five hundred feet of the center of the well pad for horizontal well, there is a rebuttable presumption that the drilling and the oil or gas well or either was the proximate cause of the contamination or deprivation of the fresh water source or supply. (c) In order to rebut the presumption of liability established in subsection (b) of this section, the operator must prove by a preponderance of the evidence one of the following defenses: (1) The pollution existed prior to the drilling or alteration activity as determined by a predrilling or prealteration water well test. (2) The landowner or water purveyor refused to allow the operator access to the property to conduct a predrilling or prealteration water well test. (3) The water supply is not within one thousand five hundred feet of the well. (4) The pollution occurred more than six months after completion of drilling or alteration activities. (5) The pollution occurred as the result of some cause other than the drilling or alteration activity. (d) Any operator electing to preserve its defenses under subdivision (1), subsection (c) of this section shall retain the services of an independent certified laboratory to conduct the predrilling or prealteration water well test. A copy of the results of the test shall be submitted to the department and the surface owner or water purveyor in a manner prescribed by the secretary. (e) Any operator shall replace the water supply of an owner of interest in real property who obtains all or part of that owner's supply of water for domestic, agricultural, industrial or other legitimate use from an underground or surface source with a comparable water supply where the secretary determines that the water supply has been affected by contamination, diminution or interruption proximately caused by the oil or gas operation, unless waived in writing by that owner. (f) The secretary may order the operator conducting the oil or gas operation to: (1) Provide an emergency drinking water supply within twenty-four hours; (2) Provide temporary water supply within seventy-two hours; (3) Within thirty days begin activities to establish a permanent water supply or submit a proposal to the secretary outlining the measures and timetables to be used in establishing a permanent supply. The total time in providing a permanent water supply may not exceed two years. If the operator demonstrates that providing a permanent replacement water supply cannot be completed within two years, the secretary may extend the time frame on case-by-case basis; and (4) Pay all reasonable costs incurred by the real property owner in securing a water supply. (g) A person as described in subsection (b) of this section aggrieved under the provisions of subsections (b), (e) or (f) of this section may seek relief in court... (i) Notwithstanding the denial of the operator of responsibility for the damage to the real property owner's water supply or the status of any appeal on determination of liability for the damage to the real property owner's water supply, the operator may not discontinue providing the required water service until authorized to do so by the secretary or a court of competent jurisdiction.

#### **Written Comment:**

Pursuant to West Virginia Code § 22-6A-11(a), all persons described in subsection (b), section ten of this article may file written comments with the secretary as to the location or construction of the applicant's proposed well work within thirty days after the application is filed with the secretary. All persons described in West Virginia Code § 22-6A-10(b) may file written comments as to the location or construction of the applicant's proposed well work to the Secretary at:

Chief, Office of Oil and Gas  
Department of Environmental Protection  
601 57<sup>th</sup> St. SE  
Charleston, WV 25304  
(304) 926-0450

Such persons may request, at the time of submitting written comments, notice of the permit decision and a list of persons qualified to test water. **NOTE: YOU ARE NOT REQUIRED TO FILE ANY COMMENT.**

RECEIVED  
Office of Oil and Gas  
AUG 30 2018  
WV Department of  
Environmental Protection



**Time Limits and Methods for Filing Comments.**

The law requires these materials to be served on or before the date the operator files its Application. You have **THIRTY (30) DAYS** after the filing date to file your comments. Comments must be filed in person or received in the mail by the Chief's office by the time stated above. You may call the Chief's office to be sure of the date. Check with your postmaster to ensure adequate delivery time or to arrange special expedited handling. If you have been contacted by the well operator and you have signed a "voluntary statement of no objection" to the planned work described in these materials, then the permit may be issued at any time.

Pursuant to West Virginia Code § 22-6A-11(c)(2), Any objections of the affected coal operators and coal seam owners and lessees shall be addressed through the processes and procedures that exist under sections fifteen, seventeen and forty, article six of this chapter, as applicable and as incorporated into this article by section five of this article. The written comments filed by the parties entitled to notice under subdivisions (1), (2), (4), (5) and (6), subsection (b), section ten of this article shall be considered by the secretary in the permit issuance process, but the parties are not entitled to participate in the processes and proceedings that exist under sections fifteen, seventeen or forty, article six of this chapter, as applicable and as incorporated into this article by section five of this article.

**Comment Requirements**

Your comments must be in writing and include your name, address and telephone number, the well operator's name and well number and the approximate location of the proposed well site including district and county from the application. You may add other documents, such as sketches, maps or photographs to support your comments.

Disclaimer: All comments received will be placed on our web site <http://www.dep.wv.gov/oil-and-gas/Horizontal-Permits/Pages/default.aspx> and the applicant will automatically be forwarded an email notice that such comments have been submitted. The applicant will be expected to provide a response to comments submitted by any surface owner, water purveyor or natural gas storage operator noticed within the application.

**Permit Denial or Condition**

The Chief has the power to deny or condition a well work permit. Pursuant to West Virginia Code § 22-6A-8(d), the permit may not be issued or be conditioned, including conditions with respect to the location of the well and access roads prior to issuance if the director determines that:

- (1) The proposed well work will constitute a hazard to the safety of persons;
- (2) The plan for soil erosion and sediment control is not adequate or effective;
- (3) Damage would occur to publicly owned lands or resources; or
- (4) The proposed well work fails to protect fresh water sources or supplies.

A permit may also be denied under West Virginia Code § 22-6A-7(k), the secretary shall deny the issuance of a permit if the secretary determines that the applicant has committed a substantial violation of a previously issued permit for a horizontal well, including the applicable erosion and sediment control plan associated with the previously issued permit, or a substantial violation of one or more of the rules promulgated under this article, and in each instance has failed to abate or seek review of the violation within the time prescribed by the secretary pursuant to the provisions of subdivisions (1) and (2), subsection (a), section five of this article and the rules promulgated hereunder, which time may not be unreasonable.

Pursuant to West Virginia Code § 22-6A-10(g), any person entitled to submit written comments to the secretary pursuant to subsection (a), section eleven of this article, shall also be entitled to receive from the secretary a copy of the permit as issued or a copy of the order modifying or denying the permit if the person requests receipt of them as a part of the written comments submitted concerning the permit application. Such persons may request, at the time of submitting written comments, notice of the permit decision and a list of persons qualified to test water.

RECEIVED  
Office of Oil and Gas  
AUG 30 2018  
WV Department of  
Environmental Protection

WW-6A  
(8-13)

API NO. 47- \_\_\_\_\_ - \_\_\_\_\_  
OPERATOR WELL NO. P6S2  
Well Pad Name: P6

4707302589

**Notice is hereby given by:**

Well Operator: Jay-Bee Oil & Gas, Inc.  
Telephone: 304-628-3111  
Email: sdowell@jaybeoil.com

Address: 3570 Shields Hill Rd.  
Cairo, WV 26337  
Facsimile: 304-628-3119

**Oil and Gas Privacy Notice:**

The Office of Oil and Gas processes your personal information, such as name, address and telephone number, as part of our regulatory duties. Your personal information may be disclosed to other State agencies or third parties in the normal course of business or as needed to comply with statutory or regulatory requirements, including Freedom of Information Act requests. Our office will appropriately secure your personal information. If you have any questions about our use or your personal information, please contact DEP's Chief Privacy Officer at [depprivacyofficer@wv.gov](mailto:depprivacyofficer@wv.gov).



Subscribed and sworn before me this 29<sup>th</sup> day of August 2019.  
Teresa R. Hall Notary Public  
My Commission Expires Oct 9<sup>th</sup> 2019



P6 WW6A Reference

Map	Parcel	First	Surname	Address	City	State	Zip
11	50	Billy D.	Hanlin	2447 N Pleasants Hwy	St. Marys	WV	26170
11	1	EK Williamson Estate (c/o Linda Shimer)		119 Roszel Rd	Winchester	VA	22601
11	48	Michael Blaine	Beagle	260 Autumn Way Apt A	Crittenden	KY	41030
11	53	Haessly Land and Timber LLC		25 Sheets Run Rd	Marietta	OH	45750
10	18A	Heartwood Forestland Fund IV LP		19045 Stone Mountain Rd	Abingdon	VA	24210
11	51	Jed & Evelyn	Bates	1449 Smith Hill Rd	St. Marys	WV	26170
11	26	Patrick Dean	Sole	276 Westover Ln	Washington	WV	26181
11	22	Linda L.	Shimer	119 Roszel Rd	Winchester	VA	22601
11	22.1	WV Department of Natural Resources		1900 Kanawha Blvd E # 669	Charleston	WV	25305
11	25.7	Roger Holmes et al		1049 Sugar Valley Rd	Friendly	WV	26146
2, 3	3, 1	Max & Linda Hall, Clinton Hall Jr.		2048 Hebron Rd	St. Marys	WV	26170
2	2	Clinton Hall Jr et al		1892 Hebron Rd	St. Marys	WV	26170
4	1	John & Brenda	Riggs	PO Box 551	St. Marys	WV	26170

4707302589

RECEIVED  
Office of Oil and Gas  
AUG 30 2018  
WV Department of  
Environmental Protection



4707302589

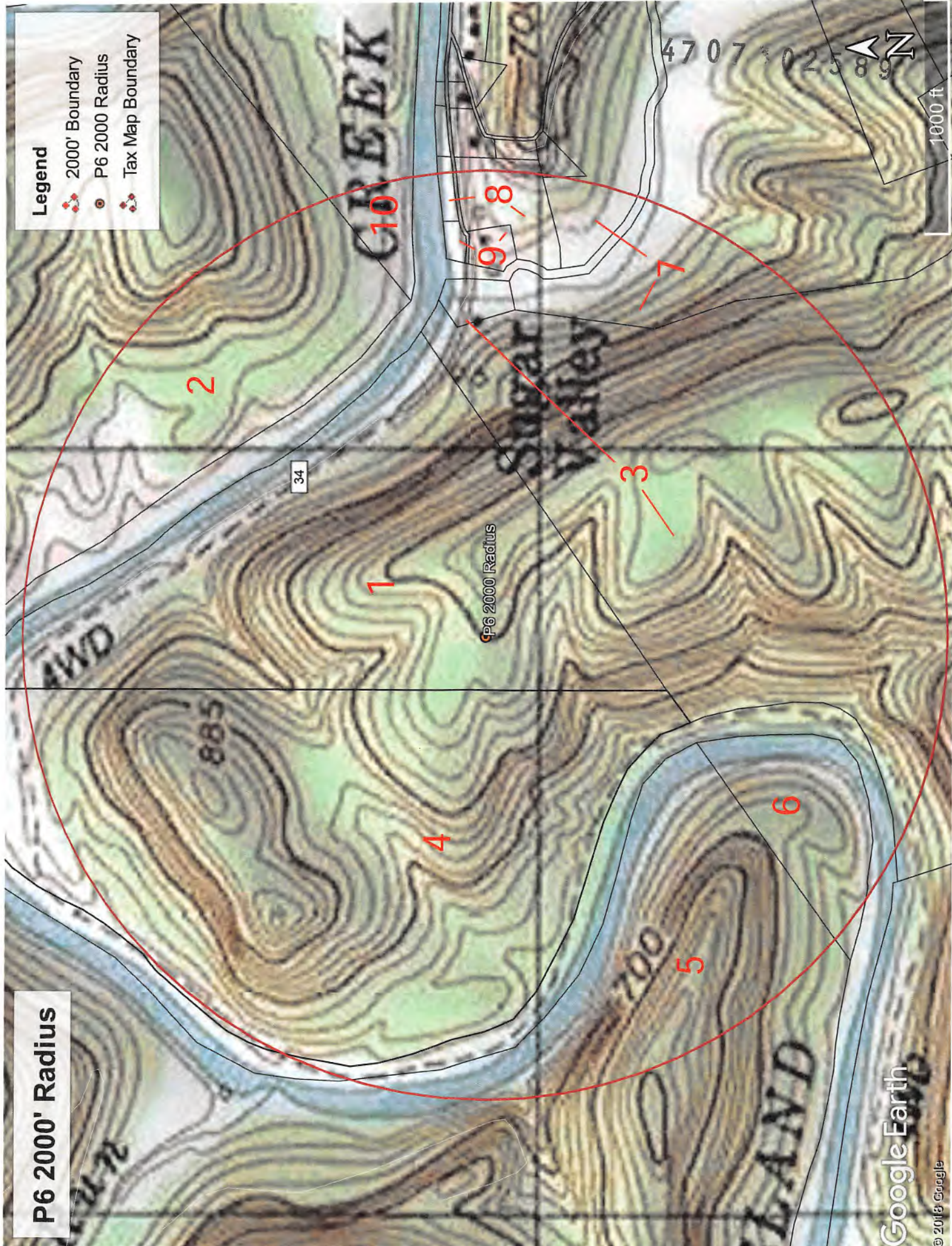
4707302589

1000 ft



**Legend**

- 2000' Boundary
- P6 2000 Radius
- Tax Map Boundary



P6 2000' Radius

Google Earth

© 2013 Google



P6 Topo Water Well Reference

Reference	Map	Parcel	First	Surname	Address	City	State	Zip
1	11	50	Billy D.	Hanlin	2447 N Pleasants Hwy	St. Marys	WV	26170
2	11	1	EK Williamson Estate (c/o Linda Shimer)		119 Roszel Rd	Winchester	VA	22601
3	11	48	Michael Blaine	Beagle	260 Autumn Way Apt A	Crittenden	KY	41030
4	11	53	Haessly Land and Timber LLC		25 Sheets Run Rd	Marietta	OH	45750
5	10	18A	Heartwood Forestland Fund IV LP		19045 Stone Mountain Rd	Abingdon	VA	24210
6	11	51	Jed & Evelyn	Bates	1449 Smith Hill Rd	St. Marys	WV	26170
7	11	26	Patrick Dean	Sole	276 Westover Ln	Washington	WV	26181
8	11	22	Linda L.	Shimer	119 Roszel Rd	Winchester	VA	22601
9	11	22.1	WV Department of Natural Resources		1900 Kanawha Blvd E # 669	Charleston	WV	25305
10	11	25.7	Roger Holmes et al		1049 Sugar Valley Rd	Friendly	WV	26146

4707 02589

RECEIVED  
Office of Oil and Gas  
AUG 30 2018  
WV Department of  
Environmental Protection

4707302589

WW-2B1

Well No. P6S2

West Virginia Department of Environmental Protection  
Office of Oil and Gas

NOTICE TO SURFACE OWNERS

The well operator named below is preparing to file for a permit from the state to drill a new well. Before a well work permit can be filed with the Chief of the Office of Oil and Gas, the well operator is required to have given notice of the right to request water well or spring analytical testing. This notice shall be given to the owners or occupants of land which have a water well or spring being utilized for human consumption, domestic animals, or other general use and which is located within 1000 feet of the proposed well site.

With this form, the operator is giving you notice of your right to request analytical testing. The operator is required to sample and analyze the water wells or springs of all owners or occupants who request it. Therefore, if you wish to have your water well or spring tested, contact the operator named below.

All sampling shall be completed prior to drilling. Within thirty (30) days of the receipt of such sample analyses the operator shall submit the results to the Chief of the Office of Oil and Gas and to the owners or occupants who may have requested them.

If no water well or spring is located within 1000 feet, the Chief may require the operator to sample and analyze water from a water well or spring within 2000 feet of the proposed well site.

Be advised, you have the right to sample and analyze any water supply at your own expense.

The laboratory used by the operator to analyze the samples will be approved by the Chief. The operator named below has decided to use the following laboratory to analyze the water samples:

           Contractor Name Reliance Laboratories  
  X           Well operator's private laboratory

Well Operator Jay-Bee Oil & Gas, INC  
Address 3570 Shields Hill Rd / 1720 Route 22 East  
Cairo, WV 26337 / Union, NJ 07083  
Telephone 304-628-3111

RECEIVED  
Office of Oil and Gas  
AUG 30 2018  
WV Department of  
Environmental Protection

FOR OPERATOR'S USE ONLY: Below, or on an attached page, list those persons which were given this notice. Place an asterisk beside the one(s) that contacted you and requested sampling and analyses. If there were no requests made, indicate by underling which one you have selected to sample and analyze. If there are no water wells or springs within 1000 feet of the proposed site please indicate such.



**STATE OF WEST VIRGINIA**  
**DEPARTMENT OF ENVIRONMENTAL PROTECTION, OFFICE OF OIL AND GAS**  
**NOTICE OF ENTRY FOR PLAT SURVEY**

**Notice Time Requirement:** Notice shall be provided at least **SEVEN (7)** days but no more than **FORTY-FIVE (45)** days prior to entry

**Date of Notice:** 6-27-2018      **Date of Planned Entry:** 7-4-2018

**Delivery method pursuant to West Virginia Code § 22-6A-10a**

- PERSONAL SERVICE
- REGISTERED MAIL
- METHOD OF DELIVERY THAT REQUIRES A RECEIPT OR SIGNATURE CONFIRMATION

Pursuant to West Virginia Code § 22-6A-10(a), Prior to filing a permit application, the operator shall provide notice of planned entry on to the surface tract to conduct any plat surveys required pursuant to this article. Such notice shall be provided at least seven days but no more than forty-five days prior to such entry to: (1) The surface owner of such tract; (2) to any owner or lessee of coal seams beneath such tract that has filed a declaration pursuant to section thirty-six, article six, chapter twenty-two of this code; and (3) any owner of minerals underlying such tract in the county tax records. The notice shall include a statement that copies of the state Erosion and Sediment Control Manual and the statutes and rules related to oil and gas exploration and production may be obtained from the Secretary, which statement shall include contact information, including the address for a web page on the Secretary's web site, to enable the surface owner to obtain copies from the secretary.

**Notice is hereby provided to:**

SURFACE OWNER(s)

Name: Billy D Hanlin  
Address: 2447 N Pleasants Hwy St. Marys WV 26170

Name: \_\_\_\_\_  
Address: \_\_\_\_\_

Name: \_\_\_\_\_  
Address: \_\_\_\_\_

COAL OWNER OR LESSEE

Name: \_\_\_\_\_  
Address: \_\_\_\_\_

MINERAL OWNER(s)

Name: \_\_\_\_\_  
Address: \_\_\_\_\_

\*please attach additional forms if necessary

**Notice is hereby given:**

Pursuant to West Virginia Code § 22-6A-10(a), notice is hereby given that the undersigned well operator is planning entry to conduct a plat survey on the tract of land as follows:

State: <u>West Virginia</u>	Approx. Latitude & Longitude: <u>39.419047 -81.095640</u>
County: <u>Pleasants</u>	Public Road Access: <u>Mt. Pleasant Rd</u>
District: <u>Union</u>	Watershed: <u>Sugar Creek of outlet Middle Island Creek</u>
Quadrangle: <u>Bens Run 7.5'</u>	Generally used farm name: <u>Billy D. Hanlin</u>

Copies of the state Erosion and Sediment Control Manual and the statutes and rules related to oil and gas exploration and production may be obtained from the Secretary, at the WV Department of Environmental Protection headquarters, located at 601 57<sup>th</sup> Street SE, Charleston, WV 25304 (304-926-0450). Copies of such documents or additional information related to horizontal drilling may be obtained from the Secretary by visiting [www.dep.wv.gov/oil-and-gas/pages/default.aspx](http://www.dep.wv.gov/oil-and-gas/pages/default.aspx).

**Notice is hereby given by:**

Well Operator: Jay-Bee Oil & Gas, Inc.  
Telephone: 304-628-3111  
Email: sdowell@jaybeeoil.com

Address: 3570 Shields Hill Rd.  
Cairo, WV 26337  
Facsimile: 304-628-3119

RECEIVED  
Office of Oil and Gas  
AUG 30 2018  
WV Department of  
Environmental Protection

**Oil and Gas Privacy Notice:**

The Office of Oil and Gas processes your personal information, such as name, address and telephone number, as part of our regulatory duties. Your personal information may be disclosed to other State agencies or third parties in the normal course of business or as needed to comply with statutory or regulatory requirements, including Freedom of Information Act requests. Our office will appropriately secure your personal information. If you have any questions about our use or your personal information, please contact DEP's Chief Privacy Officer at [depprivacyofficer@wv.gov](mailto:depprivacyofficer@wv.gov).

4707302589

## Plat Notice Recipients

First	Surname	Address	City	State	Zip
Billy D. & Laveta L.	Hanlin	2447 N. Pleasants Highway	St Marys	WV	26170
Ridgetop Capital IV		380 Southpointe Blvd Plaza 2, Suite 405	Canonsburg	PA	15317
BB Land LLC		75 Crosswinds Drive	Bridgeport	WV	26330
Virginia	Sole	148 Ambritt Drive	Washington	WV	26181
Emma	Mixer	P.O. Box 2303	Parkersburg	WV	26102
Ronald	Holmes	P.O. Box 312	Belmont	WV	26134
P652 Roger	Holmes	1049 Sugar Valley Road	Friendly	WV	26146
Sandra	Lamm	HC 60 Box 30F	New Martinsvil	WV	26155
Kenneth	Holmes	1516 Henry Camp Road	St. Marys	WV	26170
Max & Linda	Hall	2048 Hebron Rd.	St. Marys	WV	26170
Clinton	Hall, Jr.	1892 Hebron Rd.	St. Marys	WV	26170
HeartwoodForestland Fund IV		3001 Emerson Ave	Parkersburg	WV	26104
W. J. Elliott Co., Inc.		P. O. Box 52	Williamson	WV	26187

RECEIVED  
Office of Oil and Gas  
AUG 30 2018  
WV Department of  
Environmental Protection



WW-6A5  
(1/12)

**STATE OF WEST VIRGINIA**  
**DEPARTMENT OF ENVIRONMENTAL PROTECTION, OFFICE OF OIL AND GAS**  
**NOTICE OF PLANNED OPERATION**

**Notice Time Requirement:** notice shall be provided no later than the **filing date of permit application.**

**Date of Notice:** 08/22/2018

**Date Permit Application Filed:** 08/22/2018

**Delivery method pursuant to West Virginia Code § 22-6A-16(c)**

- CERTIFIED MAIL  
RETURN RECEIPT REQUESTED
- HAND  
DELIVERY

Pursuant to W. Va. Code § 22-6A-16(c), no later than the date for filing the permit application, an operator shall, by certified mail return receipt requested or hand delivery, give the surface owner whose land will be used for the drilling of a horizontal well notice of the planned operation. The notice required by this subsection shall include: (1) A copy of this code section; (2) The information required to be provided by subsection (b), section ten of this article to a surface owner whose land will be used in conjunction with the drilling of a horizontal well; and (3) A proposed surface use and compensation agreement containing an offer of compensation for damages to the surface affected by oil and gas operations to the extent the damages are compensable under article six-b of this chapter. (d) The notices required by this section shall be given to the surface owner at the address listed in the records of the sheriff at the time of notice.

**Notice is hereby provided to the SURFACE OWNER(s)**

(at the address listed in the records of the sheriff at the time of notice):

Name: Billy D. Hanlin

Address: 2447 N Pleasants Hwy St. Marys WV 26170

Name: Michael Blaine Beagle

Address: 260 Autumn Way Apt A Crittenden KY 41030

**Notice is hereby given:**

Pursuant to West Virginia Code § 22-6A-16(c), notice is hereby given that the undersigned well operator has developed a planned operation on the surface owner's land for the purpose of drilling a horizontal well on the tract of land as follows:

State:	<u>West Virginia</u>	UTM NAD 83	Eastings:	<u>491,777.23</u>
County:	<u>Pleasants</u>		Northing:	<u>4,363,278.97</u>
District:	<u>Union</u>	Public Road Access:	<u>Mt. Pleasant Rd</u>	
Quadrangle:	<u>Bens Run 7.5'</u>	Generally used farm name:	<u>Billy D. Hanlin</u>	
Watershed:	<u>Sugar Creek of outlet Middle Island Creek</u>			

**This Notice Shall Include:**

Pursuant to West Virginia Code § 22-6A-16(c), this notice shall include: (1) A copy of this code section; (2) The information required to be provided by **W. Va. Code § 22-6A-10(b)** to a surface owner whose land will be used in conjunction with the drilling of a horizontal well; and (3) A proposed surface use and compensation agreement containing an offer of compensation for damages to the surface affected by oil and gas operations to the extent the damages are compensable under article six-b of this chapter. Additional information related to horizontal drilling may be obtained from the Secretary, at the WV Department of Environmental Protection headquarters, located at 601 57<sup>th</sup> Street, SE, Charleston, WV 25304 (304-926-0450) or by visiting [www.dep.wv.gov/oil-and-gas/pages/default.aspx](http://www.dep.wv.gov/oil-and-gas/pages/default.aspx).

Well Operator: Jay-Bee Oil & Gas, Inc.

Telephone: 304-628-3111

Email: sdowell@jaybeeoil.com

Address: 3570 Shields Hill Rd.

Cairo, WV 26337

Facsimile: 304-628-3119

**Oil and Gas Privacy Notice:**

The Office of Oil and Gas processes your personal information, such as name, address and telephone number, as part of our regulatory duties. Your personal information may be disclosed to other State agencies or third parties in the normal course of business or as needed to comply with statutory or regulatory requirements, including Freedom of Information Act requests. Our office will appropriately secure your personal information. If you have any questions about our use or your personal information, please contact DEP's Chief Privacy Officer at [depprivacyofficer@wv.gov](mailto:depprivacyofficer@wv.gov).

RECEIVED  
Office of Oil and Gas

AUG 30 2018

WV Department of  
Environmental Protection



WW-6A5  
(1/12)

**STATE OF WEST VIRGINIA**  
**DEPARTMENT OF ENVIRONMENTAL PROTECTION, OFFICE OF OIL AND GAS**  
**NOTICE OF PLANNED OPERATION**

**Notice Time Requirement:** notice shall be provided no later than the **filing date of permit application.**

**Date of Notice:** 08/29/2018      **Date Permit Application Filed:** 08/29/2018

**Delivery method pursuant to West Virginia Code § 22-6A-16(c)**

CERTIFIED MAIL                                       HAND  
RETURN RECEIPT REQUESTED                                      DELIVERY

Pursuant to W. Va. Code § 22-6A-16(c), no later than the date for filing the permit application, an operator shall, by certified mail return receipt requested or hand delivery, give the surface owner whose land will be used for the drilling of a horizontal well notice of the planned operation. The notice required by this subsection shall include: (1) A copy of this code section; (2) The information required to be provided by subsection (b), section ten of this article to a surface owner whose land will be used in conjunction with the drilling of a horizontal well; and (3) A proposed surface use and compensation agreement containing an offer of compensation for damages to the surface affected by oil and gas operations to the extent the damages are compensable under article six-b of this chapter. (d) The notices required by this section shall be given to the surface owner at the address listed in the records of the sheriff at the time of notice.

**Notice is hereby provided to the SURFACE OWNER(s)**

(at the address listed in the records of the sheriff at the time of notice):

Name: Max & Linda Hall, Clinton Hall Jr.  
Address: 2048 Hebron Rd St. Marys WV 26170

Name: Clinton Hall Jr et al  
Address: 1892 Hebron Rd St. Marys WV 26170

**Notice is hereby given:**

Pursuant to West Virginia Code § 22-6A-16(c), notice is hereby given that the undersigned well operator has developed a planned operation on the surface owner's land for the purpose of drilling a horizontal well on the tract of land as follows:

State:	<u>West Virginia</u>	UTM NAD 83	Easting:	<u>491,777.23</u>
County:	<u>Pleasants</u>		Northing:	<u>4,363,278.97</u>
District:	<u>Union</u>	Public Road Access:	<u>Mt. Pleasant Rd</u>	
Quadrangle:	<u>Bens Run 7.5'</u>	Generally used farm name:	<u>Billy D. Hanlin</u>	
Watershed:	<u>Sugar Creek of outlet Middle Island Creek</u>			

**This Notice Shall Include:**

Pursuant to West Virginia Code § 22-6A-16(c), this notice shall include: (1) A copy of this code section; (2) The information required to be provided by **W. Va. Code § 22-6A-10(b)** to a surface owner whose land will be used in conjunction with the drilling of a horizontal well; and (3) A proposed surface use and compensation agreement containing an offer of compensation for damages to the surface affected by oil and gas operations to the extent the damages are compensable under article six-b of this chapter. Additional information related to horizontal drilling may be obtained from the Secretary, at the WV Department of Environmental Protection headquarters, located at 601 57<sup>th</sup> Street, SE, Charleston, WV 25304 (304-926-0450) or by visiting [www.dep.wv.gov/oil-and-gas/pages/default.aspx](http://www.dep.wv.gov/oil-and-gas/pages/default.aspx).

Well Operator: Jay-Bee Oil & Gas, Inc.  
Telephone: 304-628-3111  
Email: sdowell@jaybeeoil.com

Address: 3570 Shields Hill Rd.  
Cairo, WV 26337  
Facsimile: 304-628-3119

RECEIVED  
Office of Oil and Gas

AUG 30 2018

WV Department of  
Environmental Protection

**Oil and Gas Privacy Notice:**

The Office of Oil and Gas processes your personal information, such as name, address and telephone number, as part of our regulatory duties. Your personal information may be disclosed to other State agencies or third parties in the normal course of business or as needed to comply with statutory or regulatory requirements, including Freedom of Information Act requests. Our office will appropriately secure your personal information. If you have any questions about our use of your personal information, please contact DEP's Chief Privacy Officer at [depprivacyofficer@wv.gov](mailto:depprivacyofficer@wv.gov).



WW-6A5  
(1/12)

**STATE OF WEST VIRGINIA  
DEPARTMENT OF ENVIRONMENTAL PROTECTION, OFFICE OF OIL AND GAS  
NOTICE OF PLANNED OPERATION**

**Notice Time Requirement:** notice shall be provided no later than the **filing date of permit application.**

**Date of Notice:** 08/29/2018      **Date Permit Application Filed:** 08/29/2018

**Delivery method pursuant to West Virginia Code § 22-6A-16(c)**

CERTIFIED MAIL                                       HAND  
RETURN RECEIPT REQUESTED                                      DELIVERY

Pursuant to W. Va. Code § 22-6A-16(c), no later than the date for filing the permit application, an operator shall, by certified mail return receipt requested or hand delivery, give the surface owner whose land will be used for the drilling of a horizontal well notice of the planned operation. The notice required by this subsection shall include: (1) A copy of this code section; (2) The information required to be provided by subsection (b), section ten of this article to a surface owner whose land will be used in conjunction with the drilling of a horizontal well; and (3) A proposed surface use and compensation agreement containing an offer of compensation for damages to the surface affected by oil and gas operations to the extent the damages are compensable under article six-b of this chapter. (d) The notices required by this section shall be given to the surface owner at the address listed in the records of the sheriff at the time of notice.

**Notice is hereby provided to the SURFACE OWNER(s)**

(at the address listed in the records of the sheriff at the time of notice):

Name: John & Brenda Riggs

Name: \_\_\_\_\_

Address: PO Box 551 St. Marys WV 26170

Address: \_\_\_\_\_

**Notice is hereby given:**

Pursuant to West Virginia Code § 22-6A-16(c), notice is hereby given that the undersigned well operator has developed a planned operation on the surface owner's land for the purpose of drilling a horizontal well on the tract of land as follows:

State:	<u>West Virginia</u>	UTM NAD 83	Easting:	<u>491,777.23</u>
County:	<u>Pleasants</u>		Northing:	<u>4,363,278.97</u>
District:	<u>Union</u>	Public Road Access:	<u>Mt. Pleasant Rd</u>	
Quadrangle:	<u>Bens Run 7.5'</u>	Generally used farm name:	<u>Billy D. Hanlin</u>	
Watershed:	<u>Sugar Creek of outlet Middle Island Creek</u>			

**This Notice Shall Include:**

Pursuant to West Virginia Code § 22-6A-16(c), this notice shall include: (1) A copy of this code section; (2) The information required to be provided by **W. Va. Code § 22-6A-10(b)** to a surface owner whose land will be used in conjunction with the drilling of a horizontal well; and (3) A proposed surface use and compensation agreement containing an offer of compensation for damages to the surface affected by oil and gas operations to the extent the damages are compensable under article six-b of this chapter. Additional information related to horizontal drilling may be obtained from the Secretary, at the WV Department of Environmental Protection headquarters, located at 601 57<sup>th</sup> Street, SE, Charleston, WV 25304 (304-926-0450) or by visiting [www.dep.wv.gov/oil-and-gas/pages/default.aspx](http://www.dep.wv.gov/oil-and-gas/pages/default.aspx).

Well Operator: Jay-Bee Oil & Gas, Inc.

Address: 3570 Shields Hill Rd.

Telephone: 304-628-3111

Cairo, WV 26337

Email: sdowell@jaybeeoil.com

Facsimile: 304-628-3119

RECEIVED  
Office of Oil and Gas

AUG 30 2018

WV Department of  
Environmental Protection

**Oil and Gas Privacy Notice:**

The Office of Oil and Gas processes your personal information, such as name, address and telephone number, as part of our regulatory duties. Your personal information may be disclosed to other State agencies or third parties in the normal course of business or as needed to comply with statutory or regulatory requirements, including Freedom of Information Act requests. Our office will appropriately secure your personal information. If you have any questions about our use of your personal information, please contact DEP's Chief Privacy Officer at [depprivacyofficer@wv.gov](mailto:depprivacyofficer@wv.gov).



WEST VIRGINIA DEPARTMENT OF TRANSPORTATION

**Division of Highways**

1900 Kanawha Boulevard East • Building Five • Room 110  
Charleston, West Virginia 25305-0430 • (304) 558-3505

Thomas J. Smith, P. E.  
Secretary of Transportation/  
Commissioner of Highways

December 18, 2018

Jill M. Newman  
Deputy Commissioner

James A. Martin, Chief  
Office of Oil and Gas  
Department of Environmental Protection  
601 57<sup>th</sup> Street, SE  
Charleston, WV 25304

Subject: DOH Permit for the P6 Pad, Pleasants County  
P6S2 Well site

Dear Mr. Martin,

This well site will be accessed from a DOH permit #03-2018-0492 issued to Jay-Bee Oil & Gas, Inc. for access to the State Road for a well site located off of Pleasants County Route 28/2 SLS.

The operator has signed a DISTRICT WIDE OIL AND GAS ROAD MAINTENANCE BONDING AGREEMENT and provided the required Bond. This operator is currently in compliance with the DOH OIL AND GAS POLICY dated January 3, 2012.

Very Truly Yours,

A handwritten signature in blue ink that reads "Gary K. Clayton".

Gary K. Clayton, P.E.  
Regional Maintenance Engineer  
Central Office O&G Coordinator

Cc: Patrick Moran  
Jay-Bee Oil & Gas, Inc.  
CH, OM, D-6  
File

4707302589



**JAY-BEE OIL & GAS, INC.**

Permitting Office  
Office of Oil and Gas  
West Virginia Dept. of Environmental Protection  
601 57<sup>th</sup> Street SE  
Charleston, WV 25304

RE: Frac Additives

Permitting Office:

As requested on the Well Permit Checklist, the CAS numbers are referenced for all submitted permits on WW6B, page 1, and listed below:

- Water (7732-18-5)
- Sand (14808-60-7, 1344-28-1, 1309-37-1, 13463-67-7)
- Friction Reducer (64742-47-8)
- Scale Inhibitor (107-21-1, 111-46-6)
- Bacteria Prevention (111-30-8, 7173-51-5, 68424-85-1, 64-17-5)
- 15% Vol Acid (7647-01-0)
- Citric Acid (77-92-9)
- Guar Gum (9000-30-0)
- Corrosion Inhibitor (67-56-1, 107-19-7)
- Surfactant (111-76-2)

If you would have any questions concerning this matter, please feel free to contact our office at the numbers listed below.

Sincerely,

Shane Dowell  
Office Manager

RECEIVED  
Office of Oil and Gas

AUG 30 2018

WV Department of  
Environmental Protection







- LEGEND**
- Existing Grade
  - Proposed Grade
  - Existing Fence
  - Property Line
  - Centerline Road
  - Edge Road
  - Right of Way
  - LOD
  - Overhead Utility
  - Drain
  - Ditch
  - Stone Check Dam
  - Tree Line
  - Red Top
  - Reinforced Silt Fence
  - Super Silt Fence
  - Rigrop Area
  - Level Spreader

West Virginia State Plane  
NAD '82  
North Zone  
RTK GPS

**APPROVED WVDEP OOG**  
1/29/2019

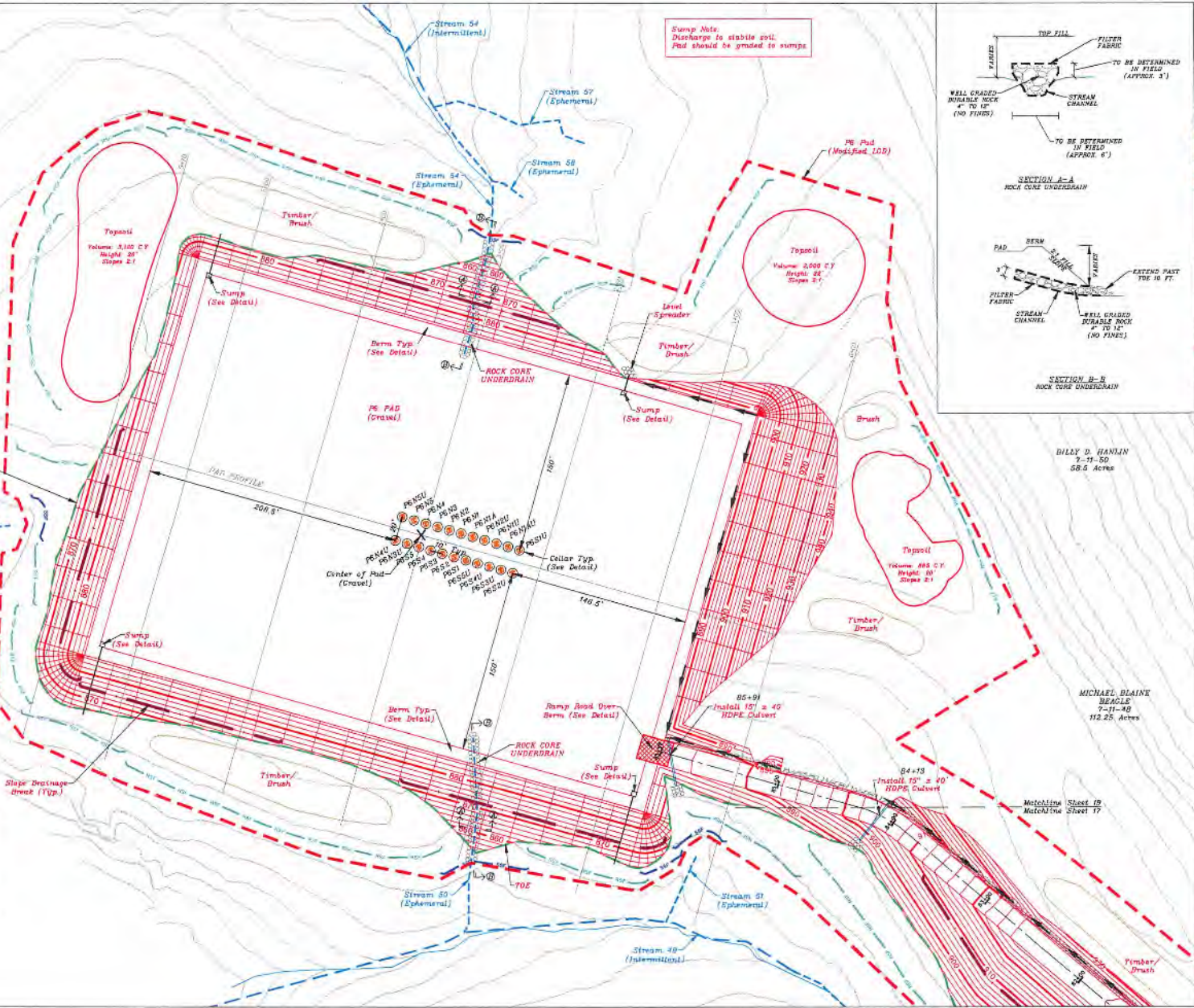
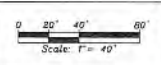
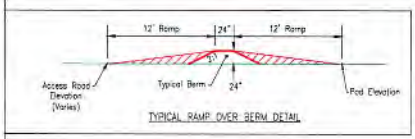
**CENTER PAD**  
Geographic NAD 83  
Latitude: 39.418044  
Longitude: -81.095623

**CENTER ROAD INT.**  
(Sta. 0+00)  
Geographic NAD 83  
Latitude: 39.400602  
Longitude: -81.107068

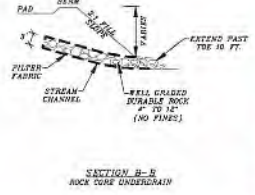
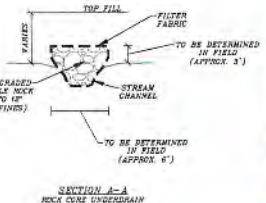
**HASSLEY LAND & TIMBER, LLC**  
27-11-83  
80 Acres

**BILLY D. HANLIN**  
7-11-80  
56.6 Acres

**MICHAEL BLAINE BEAGLE**  
7-11-49  
112.25 Acres



**Sump Note:**  
Discharge to stable soil.  
Pad should be graded to sumps.



**Anderson Surveying, Inc.**  
677 N. Main St.  
Charleston, WV 25301  
304.763.3661



**North Central Engineering, LLC**  
James Cook, P.E.  
Buckhannon, WV 26038  
304.324.2918  
jason@nce.com

DATE	DESCRIPTION
06-17-2018	FINAL PLAN
06-27-2018	ADDED ROCK CORE UNDERDRAIN DETAIL
09-26-2018	REVISIONS PER PERM
09-27-2018	REVISIONS TO GEOTECH. AREA
10-03-2018	ADDED PE PADS
10-03-2018	REVISIONS

**JAYBEE OIL AND GAS, INC.**  
PE WELL PAD SITE PLAN  
PLEASANT COUNTY, WEST VIRGINIA  
PAD PLAN