

7302533P

WW-7
8-30-06



West Virginia Department of Environmental Protection
Office of Oil and Gas

WELL LOCATION FORM: GPS

API: 47-073-02533 WELL NO.: Hart Pumphouse #1

FARM NAME: WV Pulp & Paper

RESPONSIBLE PARTY NAME: Triad Hunter, LLC

COUNTY: Pleasants DISTRICT: McKim

QUADRANGLE: Ellenboro (75)

SURFACE OWNER: Heartwood Forestland Fund IV Limited Partnership

ROYALTY OWNER: _____

UTM GPS NORTHING: 4358185.2

UTM GPS EASTING: 489755.6 GPS ELEVATION: 798' GL

The Responsible Party named above has chosen to submit GPS coordinates in lieu of preparing a new well location plat for a plugging permit or assigned API number on the above well. The Office of Oil and Gas will not accept GPS coordinates that do not meet the following requirements:

- Datum: NAD 1983, Zone: 17 North, Coordinate Units: meters, Altitude: height above mean sea level (MSL) – meters.
- Accuracy to Datum – 3.05 meters
- Data Collection Method:
Survey grade GPS _____; Post Processed Differential _____
Real-Time Differential _____

Mapping Grade GPS ; Post Processed Differential
Real-Time Differential _____

- Letter size copy of the topography map showing the well location.**

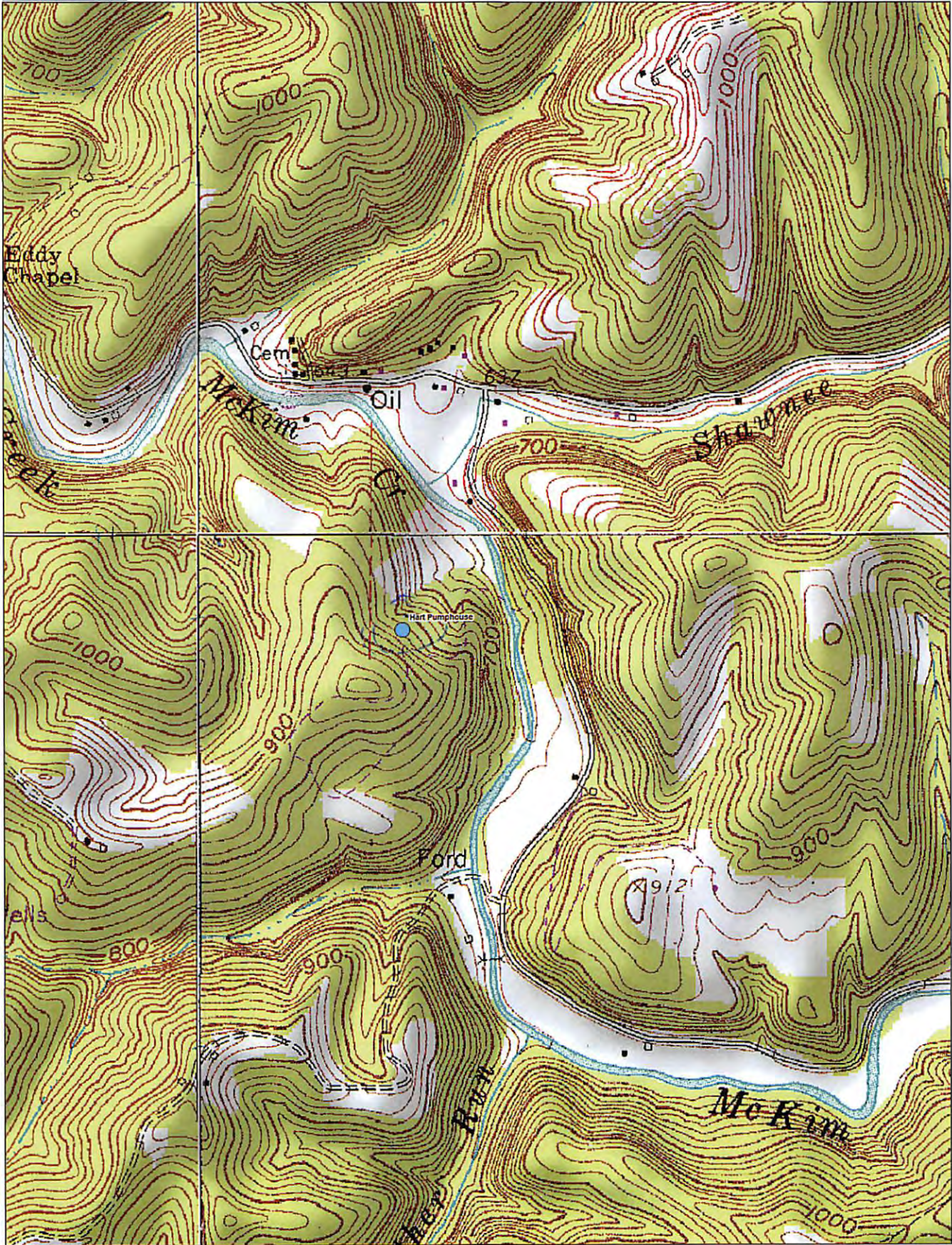
I the undersigned, hereby certify this data is correct to the best of my knowledge and belief and shows all the information required by law and the regulations issued and prescribed by the Office of Oil and Gas.

Signature *Mich Han* Title *V. P. Operations* Date *4/24/17*

RECEIVED
Office of Oil and Gas
MAY 11 2017

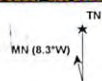
06/23/2017

WV Department of
Environmental Protection

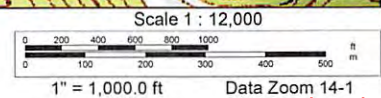


Data use subject to license.
 © DeLorme. XMap® 7.
 www.delorme.com

Received
 Office of Oil & Gas



DmH
5-4-17



MAY 11 2017

06/23/2017