



STATE OF WEST VIRGINIA
OFFICE OF OIL AND GAS - DEPARTMENT OF MINES

OIL AND GAS WELL PERMIT APPLICATION

WELL TYPE: Oil X / Gas X /

(If "Gas", Production X / Underground storage ___ / Deep ___ / Shallow X /

LOCATION: Elevation: 1142' Watershed: Left Fork-French Creek
District: McKim County: Pleasants Quadrangle: Schultz, WV

WELL OPERATOR Haught, Inc.
Address Rt. 3 Box 14
Smithville, WV 26178

DESIGNATED AGENT Warren R. Haught
Address Smithville, WV 26178

OIL AND GAS
ROYALTY OWNER Mary G. Eddy et als
Address Rt. 2 Box 88
St. Marys, WV 26170
Acreage 31.5

COAL OPERATOR None
Address _____

SURFACE OWNER Mary G. Eddy
Address Rt. 2 Box 88
St. Marys, WV 26170
Acreage _____

COAL OWNER(S) WITH DECLARATION ON RECORD:
NAME _____
Address _____

FIELD SALE (IF MADE) TO:
NAME Columbia Gas Transmission Corp.
Address P. O. Box 1273
Charleston, WV 25325

NAME _____
Address _____

OIL AND GAS INSPECTOR TO BE NOTIFIED:

NAME Phillip L. Tracy
Address Rt. 23
Alma, WV 26320
Telephone 758-4573

COAL LESSEE WITH DECLARATION ON RECORD:
NAME None
Address _____

RECEIVED

DEC 14 1981

**OIL AND GAS DIVISION
WV DEPARTMENT OF MINES**

The undersigned well operator is entitled to operate for oil or gas purposes at the above location under a deed ___ / lease X / other contract ___ / dated Dec. 22, 1980, to the undersigned well operator from Mary G. Eddy.

(If said deed, lease, or other contract has been recorded:)

Recorded on Feb. 6, 1981, in the office of the Clerk of County Commission of Pleasants County, West Virginia, in Deed Book/¹⁶¹at page 224. A permit is requested as follows:

PROPOSED WORK: Drill X / Drill Deeper ___ / Redrill ___ / Fracture or stimulate ___
Plug off old formation ___ / Perforate new formation ___ /
Other physical change in well (specify) _____

--planned as shown on the work order on the reverse side hereof.

The above named coal operator, coal owner(s), and coal lessee are hereby notified that any objection they wish to make or are required to make by Code §22-4-3 must be filed with the Department of Mines within fifteen (15) days after receipt of this Application by the Department. Copies of this Permit Application and the enclosed plat and reclamation plan have been mailed by registered mail or delivered by hand to the above named coal operator, coal owner(s), and coal lessees on or before the day of the mailing or delivery of this Application to the Department of Mines at Charleston, West Virginia.

12/29/2023

PLEASE SUBMIT COPIES OF ALL
GEOPHYSICAL LOGS DIRECTLY TO:

WEST VIRGINIA OIL AND GAS
CONSERVATION COMMISSION
1613 WASHINGTON ST., E.
CHARLESTON, WV 25311
Telephone - 304/348-3092

BLANKET BOND

Haught, Inc.
Well Operator

By: Warren R. Haught

Its: President

(Revised 3-81)

PROPOSED WORK ORDER

THIS IS AN ESTIMATE ONLY:
ACTUAL INFORMATION MUST BE SUBMITTED ON FORM IV-35 UPON COMPLETION

DRILLING CONTRACTOR (IF KNOWN) Haught, Inc.

Address Rt. 3 Box 14

Smithville, WV 26178

GEOLOGICAL TARGET FORMATION Shale (Hamilton)

Estimated depth of completed well ~~5000~~ 400 feet. Rotary X / Cable tools /

Approximate water strata depths: Fresh, feet; salt, feet.

Approximate coal seam depths: None

Is coal being mined in this area: Yes / No X /

CASING AND TUBING PROGRAM

CASING OR TUBING TYPE	SPECIFICATIONS					FOOTAGE INTERVALS		CEMENT FILL UP OR SACKS Cubic ft.	PACKERS
	Size	Grade	Weight per ft	New	Used	For Drilling	Left in Well		
Conductor									Kinds
Fresh water	8 5/8	K-55	20#	X		1000	1000	Cement to	Surface
Coal									Sizes
Intermed.									
Production	4 1/2	J-55	10.5	X			5000 5400	500 400	Sacks
Tubing									Depths set
Liners									or as needed by
									rule 15.01
									Perforations:
									Top Bottom

NOTE: Regulation 7.02 of the Department of Mines provides that the original and four copies of Form IV-2 must be filed with the Department, accompanied by (i) a plat in the form prescribed by Regulation 11, (ii) a bond in one of the forms prescribed by Regulation 12, or in lieu thereof the other security allowed by Code §22-4-2, (iii) Form IV-9, "Reclamation Plan" applicable to the reclamation required by Code §22-4-12b and Regulation 23, (iv) unless previously paid on the same well, the fee required by Code §22-4-12a, and (v) if applicable, the consent required by Code §22-4-8a from the owner of any water well or dwelling within 200 feet of the proposed well.

A separate Form IV-2 shall not be required for fracturing or stimulating a well where fracturing or stimulating is to be part of the work for which a permit is sought and is noted as such on the Form IV-2 filed in connection therewith.

THIS PERMIT MUST BE POSTED AT THE WELL SITE

All provisions being in accordance with Chapter 22, of the W. Va. Code, the location is hereby approved for drilling.

This permit shall expire if operations have not commenced by 8-16-82.

Deputy Director - Oil & Gas Division

The following waiver must be completed by the coal operator and by any coal owner or coal lessee who has recorded a declaration under Code §22-4-20, if the permit is to be issued within fifteen (15) days of receipt thereof:

W A I V E R

The undersigned coal operator / owner / lessee / of the coal under this well location has examined this proposed well location. If a mine map exists which covers the area of the well location, the well location has been added to the mine map. The undersigned has no objection to the work proposed to be done at this location, provided the well operator has complied with all applicable requirements of the West Virginia Code and the governing regularions.

12/29/2023

Date: , 19 .

By:

Its:

#797



IV-9
(Rev 8-81)

DATE 18 NOVEMBER, 1981

WELL NO. H-1300

State of West Virginia API NO. 47 - 073 - 1391

Department of Mines
Oil and Gas Division
Construction & Reclamation Plan

COMPANY NAME HAUGHT, INC.
ADDRESS SMITHVILLE, W.VA. 26178

DESIGNATED AGENT WARREN HAUGHT
ADDRESS SMITHVILLE, W.VA. 26178

Telephone 477-3333

Telephone 477-3333

LANDOWNER MARY G. EDDY

SOIL CONS. DISTRICT UPPER OHIO

Revegetation to be carried out by WARREN HAUGHT (Agent)

This plan has been reviewed by Upper Ohio SCD. All corrections and additions become a part of this plan:

12/9/81

(Date)

Kenneth R. Mason

(SCD Agent)

ACCESS ROAD

LOCATION

Structure CROSS DRAIN (A)

Structure DIVERSION DITCH (1)

Spacing _____

Material SOIL

Page Ref. Manual 1:3

Page Ref. Manual 1:9

Structure RIP-RAP (B)

Structure RIP-RAP (2)

Spacing _____

Material ROCK-STONE-BRUSH

Page Ref. Manual N/A

Page Ref. Manual N/A

Structure CULVERT (C)

Structure _____ (3)

Spacing _____

Material _____

Page Ref. Manual 1:8

Page Ref. Manual _____

RECEIVED

DEC 14 1981

OIL AND GAS DIVISION
WV DEPARTMENT OF MINES

All structures should be inspected regularly and repaired if necessary. All commercial timber is to be cut and stacked and all brush and small timber to be cut and removed from the site before dirt work begins.

REVEGETATION

Treatment Area I

Treatment Area II

Lime _____ Tons/acre
or correct to pH 6.5

Lime _____ Tons/acre
or correct to pH 6.5

Fertilizer 500 lbs/acre
(10-20-20 or equivalent)

Fertilizer 500 lbs/acre
(10-20-20 or equivalent)

Mulch HAY 2 Tons/acre

Mulch HAY 2 Tons/acre

Seed* KY31 FESCUE 35 lbs/acre

Seed* KY31 FESCUE 35 lbs/acre

REDTOP 5 lbs/acre

REDTOP 5 lbs/acre

_____ lbs/acre

_____ lbs/acre

_____ lbs/acre

_____ lbs/acre

*Inoculate all legumes such as vetch, trefoil and clovers with the proper 12/29/2023. Inoculate with 3X recommended amount.

PLAN PREPARED BY WILLIAM R. MOSSOR, L.L.S.

ADDRESS 112 NORTH SPRING STREET

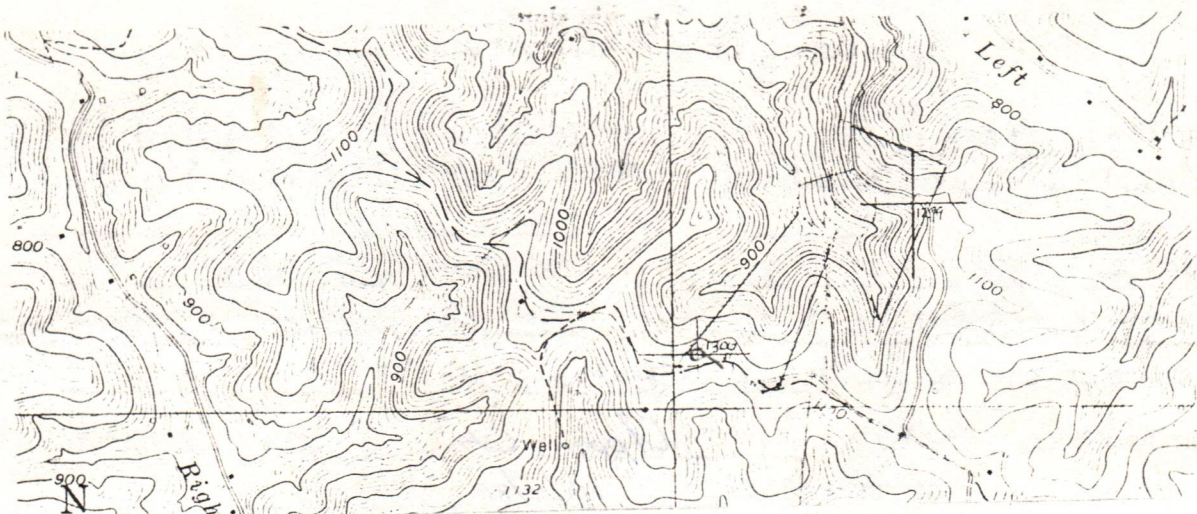
HARRISVILLE, W.VA. 26362

PHONE NO. (304) 643-4572

NOTES: Please request landowners' cooperation to protect new seedling for one growing season. Attach separate sheets as necessary for comments.

ATTACH OR PHOTOCOPY SECTION OF INVOLVED TOPOGRAPHIC MAP. QUADRANGLE SCHULTZ

LEGEND
WELL SITE ⊕ ACCESS ROAD

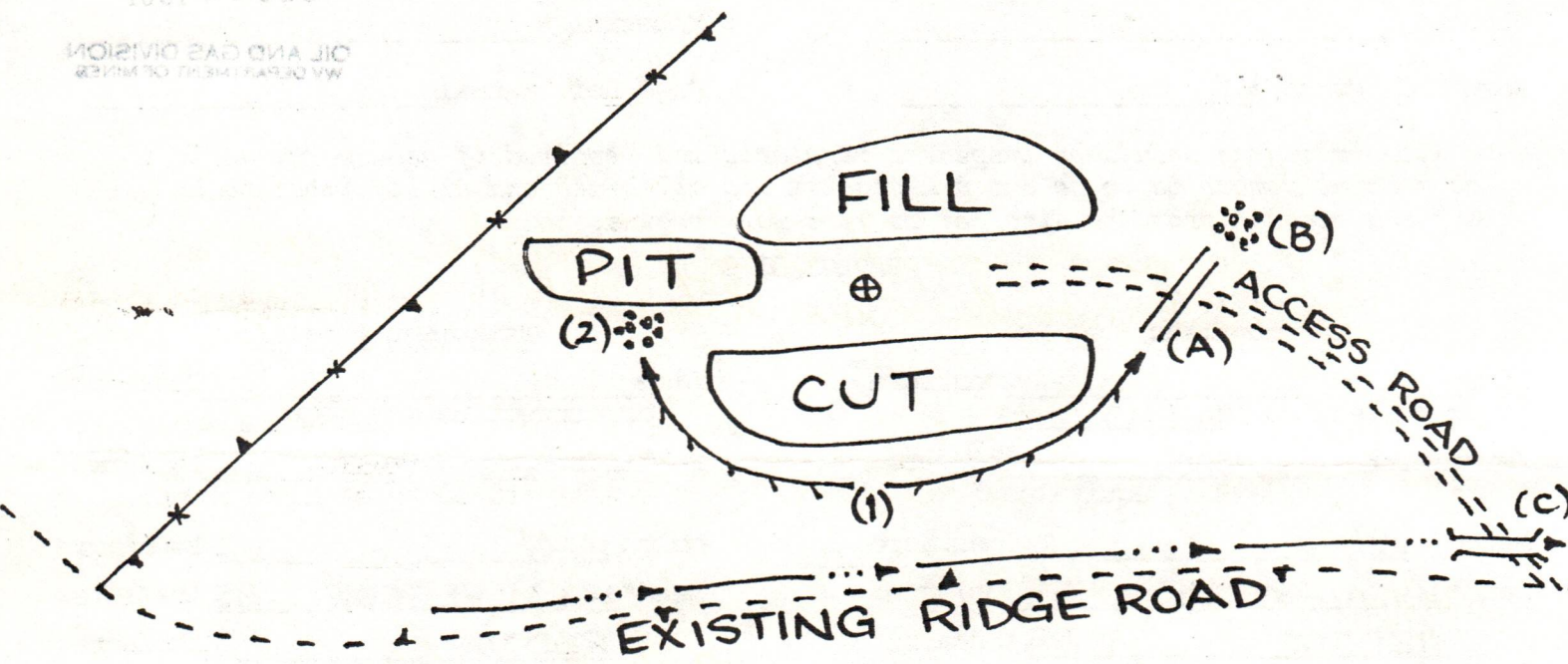


WELL SITE PLAN

Sketch to include well location, existing access road, roads to be constructed, wellsite, drilling pits and necessary structures numbered or lettered to correspond with the first part of this plan. Include all natural drainage.

LEGEND

Property boundary	Diversion
Road	Spring
Existing fence	Wet spot
Planned fence	Building
Stream	Drain pipe
Open ditch	Waterway



- COMMENTS:
1. AVERAGE SLOPE OF ACCESS ROAD 3%. 12/29/2023
 2. LENGTH OF ACCESS ROAD 250'.
 3. LOCATION LOCATED AT EDGE OF MEADOW.
 4. BRUSH AND TREES TO BE PILED AT SITE, before any earth
 5. _____

1700.v.ny.

STATE OF WEST VIRGINIA
DEPARTMENT OF MINES
OIL AND GAS DIVISION

RECEIVED
DEPARTMENT OF ENERGY
OIL AND GAS

FINAL INSPECTION REQUEST
INSPECTOR'S COMPLIANCE REPORT

MAY 9 1986

Permit No. 47-073-1391
Company Haughts INC
Inspector _____
Date _____

County pleasant
Farm Eddy
Well No. H-1300

RULE	DESCRIPTION	IN COMPLIANCE	
		Yes	No
23.06	Notification Prior to starting Work	_____	_____
25.04	Prepared before Drilling to prevent waste	_____	_____
25.03	High-Pressure Drilling	_____	_____
16.01	Required Permits at wellsite	_____	_____
15.03	Adequate Fresh Water Casing	_____	_____
15.02	Adequate Coal Casing	_____	_____
15.01	Adequate Production Casing	_____	_____
15.04	Adequate Cement Strength	_____	_____
23.02	Maintained Access Roads	_____	_____
25.01	Necessary Equipment to prevent Waste	_____	_____
23.03	Reclaimed Drilling Site	_____	_____
23.04	Reclaimed Drilling Pits	_____	_____
23.05	No surface or underground Pollution	_____	_____
7.03	Identification Markings	_____	_____

COMMENTS: please cancel this permit as no
on site work has started

I have inspected the above well and (HAVE/HAVE NOT) found it to be in compliance with all of the rules and regulations of the Office of Oil and Gas Department of Mines of the State of West Virginia.

SIGNED: R.A. Lowther
DATE: May 2, 1986

12/29/2023

MAY 9 1954

11-11-54
11-11-54

11-11-54
11-11-54

11-11-54

11-11-54

11-11-54



STATE OF WEST VIRGINIA
 DEPARTMENT OF ENERGY
 DIVISION OF OIL AND GAS
 1615 Washington Street, East
 Charleston, West Virginia 25311
 Telephone: 348-3500
 May 14, 1986

ARCH A. MOORE, JR.
 Governor

John Johnston
 Director

Haught, Incorporated
 4424 Emerson Avenue
 Parkersburg, West Virginia 26104

In Re: Permit No: 47-073-1391
 Farm: Mary G. Eddy
 Well NO: H-1300
 District: McKim
 County: Pleasants
 Issued: 12-16-81

Gentlemen:

The FINAL INSPECTION REPORT for the above captioned well has been received in this office. ONLY the Column checked below applies:

The well designated by the above captioned permit number has been released under XXXX your Blanket Bond.

Please return the enclosed cancelled single bond which covered the well designated by the above captioned permit number to the surety company that executed said bond in your behalf, in order that they may give you credit on their records.

Your well record was received and reclamation requirements approved. In accordance with Chapter 22B, Article 1, Section 26, the above captioned well will remain under bond coverage for life of the well.

XXXX PERMIT CANCELLED - NEVER DRILLED

Respectively,

Theodore M. Streit
 Deputy Director--Inspection & Enforcement

TMS/ nw

12/29/2023



State of West Virginia
 Department of Mines
 Oil and Gas Division
 Charleston 25305

WALTER N. MILLER
 DIRECTOR

THEODORE M. STREIT
 ADMINISTRATOR

IN THE MATTER OF)
 PERMIT DENIAL AS)
 PROVIDED IN W. VA.)
 CODE 22-4-1(k)(i))

CAUSE NO. 97-D

ORDER NO. 2

REPORT OF THE OFFICE

Pursuant to the powers of the administrator in denying permits, under 22-4-1(k)(i) the office has issued the following order:

FINDINGS OF FACT

The following violations have been abated this date for Haught, Inc.:

47-013-0165-P	Abandoned Well (22-4-7)	Abatement Date 12/31/84
47-013-0204-P	Abandoned Well (22-4-7)	Abatement Date 12/31/84
47-073-1391	Abandoned Well (22-4-7)	Abatement Date 5/25/84
47-073-1392	Abandoned Well (22-4-7)	Abatement Date 5/25/84

CONCLUSION OF LAW

The Office of Oil and Gas of the Department of Mines has authority to issue Orders to implement 22-4-et. seq. of the Code as outlined in 22-4-1g through 22-4-1k of the Code.

ORDER

Wherefore, it is hereby ordered that order Number 1 of this Cause is rescinded and permits may be issued again.

Entered in Charleston, West Virginia, this 12th day of September, 1984.

IN THE NAME OF THE STATE OF WEST VIRGINIA:

OFFICE OF OIL AND GAS
 OF THE DEPARTMENT OF MINES
 OF THE STATE OF WEST VIRGINIA

By: *T.M. Streit*
 Theodore M. Streit, Administrator

IV-27
9-83



STATE OF WEST VIRGINIA
DEPARTMENT OF MINES

Date: May 18 1984
Well No: 47-1300
API NO: 47-073-1391
State County Permit

Oil and Gas Division
NOTICE OF VIOLATION

WELL TYPE: Oil / Gas Liquid Injection / Waste Disposal /
Of "Gas" - Production / Storage / Deep / Shallow /
LOCATION: Elevation: 1142 Watershed: Left Fork French Creek
District: Mekin County: Pleasants Quadrangle: Schully
WELL OPERATOR Haughts INC DESIGNATED AGENT Wesley Haught
Address 44214 Emerson Ave Address Smithville Va
Parkersburg W.V. 26104

The above well is being posted this 18 day of May, 1984, for a violation of Code 22-4-7 and/or Regulation _____, set forth in detail as follows:

(USE REVERSE SIDE OF THIS NOTICE IF NECESSARY)

Failure to plug well after it has been abandoned more than 12 months

RECEIVED

MAY 21 1984

OIL & GAS DIVISION
DEPT. OF MINES

A copy of this notice has been posted at the well site and sent by certified or registered mail to the indicated well operator or his designated agent.

You are hereby granted until May 25, 1984, to abate this violation.

Failure to abate the violation may result in action by the Department under Code 22-4-17 or Code 22-4-18.

Robert A. Lowther
Oil and Gas Inspector

Address Middlebourne
W. Va.

Telephone: 758-4741 12/29/2023



WV 1
883

STATE OF WEST VIRGINIA
DEPARTMENT OF MINES

Oil and Gas Division NOTICE OF VIOLATION

Date: _____
Well No: _____
APR. NO. 44
State County Permit: _____

WELL TYPE: Oil _____ Gas _____ Light Injection _____ Water Disposal _____
OF "Gas" - Production _____ Storage _____ Deep _____ Shallow _____
LOCATION: Township: _____ Watered: _____
District: _____ County: _____
WELL OPERATOR: _____ DESIGNATED AGENT: _____
Address: _____

The above well is being posted this _____ day of _____, 19____ for a violation of Code 22-4-17 and/or Regulation _____ set forth in detail as follows:
(USE REVERSE SIDE OF THIS NOTICE IF NECESSARY)

RECEIVED
MAY 2 1 1984
OIL & GAS DIVISION
DEPT. OF MINES

A copy of this notice has been served on the well owner and on the designated agent registered with the Oil and Gas Division of the Department of Mines. You are hereby notified that if you fail to show cause for this violation within 15 days of the date of this notice, the Department of Mines may take action by the Department under Code 22-4-17 of Code 22-4-18.

Oil and Gas Inspector: _____
Address: _____
Telephone: _____

12/29/2023

RECEIVED
MAY 23 1984
OIL & GAS DIVISION
DEPT. OF MINES

Date: May 25 1984
Operator's Well Number: H 1300
API Well No.: No. 47 - 073 - 1391
State County Permit

STATE OF WEST VIRGINIA
DEPARTMENT OF MINES OFFICE OF OIL AND GAS
ORDER FOR FAILURE TO ABATE VIOLATION

WELL TYPE: Oil / Gas / Liquid Injection _____ / Waste disposal _____ /
Underground
If "Gas" - Production / Storage _____ / Deep _____ / Shallow
LOCATION: Elevation: 1142 Watershed: Left Fork French Creek
District: Mckim County: pleasants Quadrangle: Schultz
WELL OPERATOR: Haught INC
Address: 4424 Emerson ave parkersburg W. Va. 26104
DESIGNATED AGENT: Warren Haught
Address: Smithville W. Va

Notice is hereby given that the undersigned authorized oil and gas inspector has made a special inspection of the above-named well on May 25, 1984.

The violation of Code 22-4-7, heretofore found to exist on May 18, 1984 by Form IV-27, "Notice of Violation", Form IV-28, "Imminent Danger Order" of that date has not been totally abated and it has been determined that no further extension of time should be permitted for the following reasons:

(USE REVERSE SIDE OF THIS ORDER IF NECESSARY)

Failure to plug well after it has been abandoned more than 12 months

Therefore, in accordance with the provisions of Code 22-4-1g, the well operator is hereby ORDERED:

To continue cessation of operations until the imminent danger is fully abated.

To cease further operations until the violation has been fully abated.

In accordance with Code 22-4-1h, a well operator or complaining coal operator, owner, or lessee may apply for review of this Order within 15 days of the date of this Order.

PURCHASER: _____
Address _____

Robert A. Lowther
Oil and Gas Inspector
Address: Middlebourne W. Va
Telephone: 758-4764

(Copies of this ORDER have been posted at the well site and sent by certified or registered mail to the indicated well operator or his designated agent.)

Date: Sept 10, 1984
Operator's Well Number: H 1300
API Well No.: 47 - 073 - 1391
State County Permit

STATE OF WEST VIRGINIA
DEPARTMENT OF MINES, OIL AND GAS DIVISION

COPY

NOTICE OF ABATEMENT

WELL TYPE: Oil Gas Liquid Injection Waste disposal

LOCATION: If "Gas" - Production Storage Underground Deep Shallow

Elevation: 1142 Watershed: French Creek
District: McKinn County: Pleasants Quadrangle: Schultz

WELL OPERATOR Haughts INC DESIGNATED AGENT Warren Haught
Address 4424 Emerson Ave Parkersburg W. Va. 26101 Address Smithville W. Va

Notice is hereby given that the undersigned authorized oil and gas inspector made a special inspection of the above named well on Sept 10, 19 84

The violation of Code § 22-4-7 heretofore found to exist on May 18, 19 84, by Form IV-27, "Notice of Violation" Form IV-28, "Imminent Danger Order" of that date has been totally abated. If the abated violation was found by an Imminent Danger Order requiring operations to cease, such requirement is hereby rescinded, and the well operator is hereby notified that he may resume operations.

COMMENTS
This violation was written against wrong well. Violation was in error
This violation should have been on well 073-1390

A copy of this notice has been posted at the well site and sent by certified or registered mail to the indicated well operator or his designated agent.

Robert A. Lowther
Oil and Gas Inspector

Address _____

Telephone 758-4764

Old 12/14

11510'

LETITUDE 39°22'30"

LONGITUDE 81°07'30"

14575'

NORTH

J.P. PANSING

V. MORGAN

MARY G. EDDY, ET.AL.
31 1/2 AC.

B.&C. EDDY

RIDGE ROAD
MCKIM DISTRICT
JEFFERSON DISTRICT

TO LEFT FORK - FRENCH CREEK

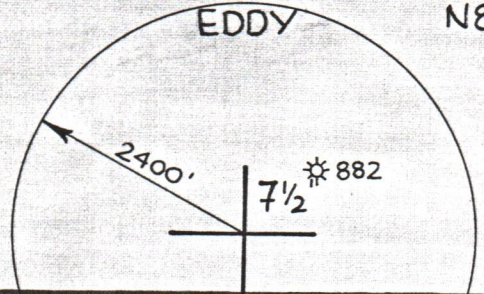
STAKE N25°30'W 159.72'
N48°15'W 387.75'

S43°45'W 2112'
N41°30'E 1883'

H-1300
ELEV. 1142'
N83°30'E 483.12'


574°15'E 50.82'
B.&C. EDDY

STAKE N29°E 1501.5'
N85°30'E 165'
COUNTY ROAD



FILE NO. _____
DRAWING NO. _____
SCALE 1"=500'
MINIMUM DEGREE OF ACCURACY 1:200
PROVEN SOURCE OF ELEVATION H.G.PT. 1165'

I THE UNDERSIGNED, HEREBY CERTIFY THAT THIS PLAT IS CORRECT TO THE BEST OF MY KNOWLEDGE AND BELIEF AND SHOWS ALL THE INFORMATION REQUIRED BY LAW AND THE REGULATIONS ISSUED AND PRESCRIBED BY THE DEPARTMENT OF MINES.
(SIGNED) *William R. Mossor*
R.P.E. _____ L.L.S. 551



(+) DENOTES LOCATION OF WELL ON UNITED STATES TOPOGRAPHIC MAPS
FORM IV-6
(8-78)



DATE 18 NOVEMBER, 19 81
OPERATOR'S WELL NO H-1300
API WELL NO. 47-073-1391
STATE COUNTY PERMIT

STATE OF WEST VIRGINIA
DEPARTMENT OF MINES
OIL AND GAS DIVISION

Cancelled

WELL TYPE: OIL GAS LIQUID INJECTION _____ WASTE DISPOSAL _____
(IF "GAS", PRODUCTION STORAGE _____ DEEP _____ SHALLOW)
LOCATION: ELEVATION 1142' WATER SHED LEFT FORK - FRENCH CREEK
DISTRICT MCKIM COUNTY PLEASANTS
QUADRANGLE SCHULTZ 7 1/2' QUAD.

SURFACE OWNER MARY G. EDDY ACREAGE 31 1/2
OIL & GAS ROYALTY OWNER MARY G. EDDY, ET. AL. LEASE ACREAGE 31 1/2
LEASE NO. _____

PROPOSED WORK: DRILL CONVERT _____ DRILL DEEPER _____ REDRILL _____ FRACTURE OR STIMULATE _____ PLUS OFF OLD FORMATION _____ PERFORATE NEW FORMATION _____ OTHER PHYSICAL CHANGE IN WELL (SPECIFY) _____

PLUG AND ABANDON _____ CLEAN OUT AND REPLUG _____
TARGET FORMATION SHALE ESTIMATED DEPTH 5400'
WELL OPERATOR HAUGHT, INC. DESIGNATED AGENT WARREN HAUGHT
ADDRESS SMITHVILLE, W. VA. 26178 ADDRESS SMITHVILLE, W. VA. 26178

Hamilton

12/29/2023