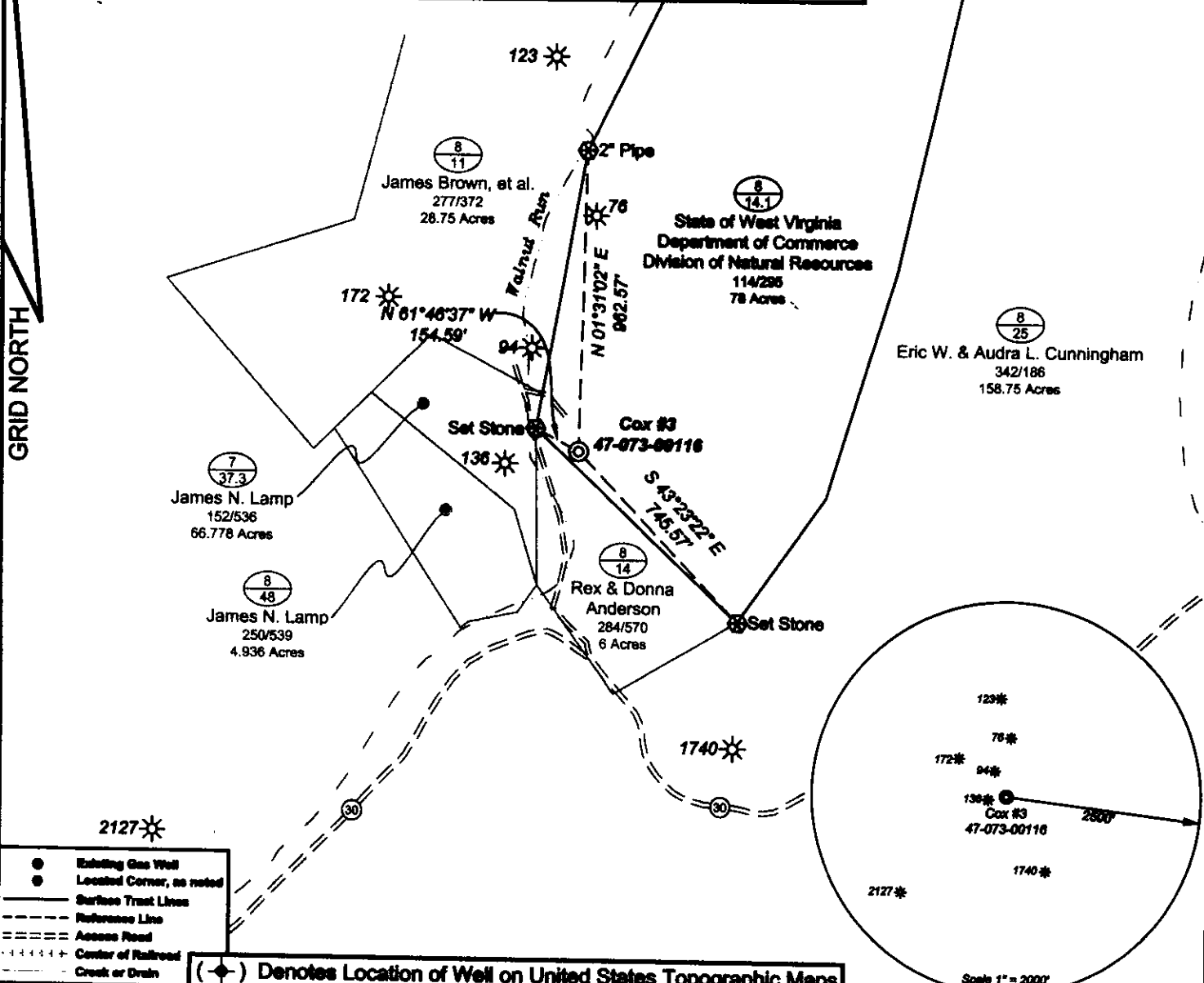


TH: 3001' LAT: 39-22-30 4707300116

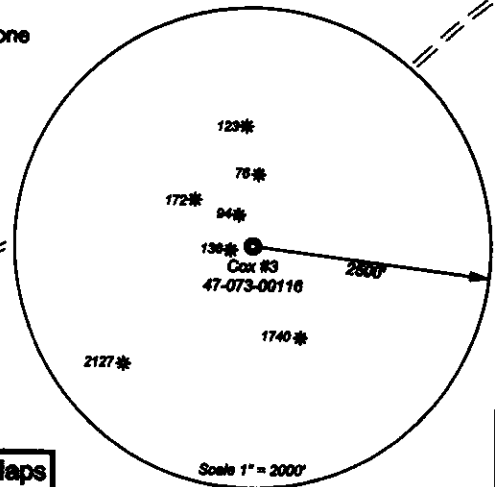
Cox #3
West Virginia Department of Environmental Protection

Notes:
 Cox #3 coordinates are
 NAD 83 N: 320,071.41 E: 1,529,670.88
 NAD 83 Lat: 39.368350 Long: -81.052282
 NAD 83 UTM N: 4,357,656.36 E: 495,496.35
 West Virginia Coordinate system of 1983 (North Zone)
 based upon Differential GPS Measurements.
 Plat orientation, corner and well ties are based upon
 the grid north meridian.
 Well location references are based upon the grid north
 meridian.
 UTM coordinates are NAD83, Zone 17, Meters.




- Existing Gas Well
- Located Corner, as noted
- Surface Tract Lines
- - - Reference Line
- ==== Access Road
- +++++ Center of Railroad
- - - - - Creek or Drain

(*) Denotes Location of Well on United States Topographic Maps



I, the undersigned, hereby certify that this plat is correct to the best of my knowledge and belief and shows all the information required by law and the regulations issued and prescribed by the Department of Environmental Protection.

Ben R. Singleton
 P.S. 2092



FILE NO: 47-23
 DRAWING NO: Cox #3
 SCALE: 1" = 500'
 MINIMUM DEGREE OF ACCURACY: 1:2500
 PROVEN SOURCE OF ELEVATION: NGS CORS Station

STATE OF WEST VIRGINIA
 DEPARTMENT OF ENVIRONMENTAL PROTECTION
OIL AND GAS DIVISION

DATE: March 07 20 23
 OPERATOR'S WELL NO.: Cox #3
 API WELL NO
 47 - 073 - 00116
 STATE COUNTY PERMIT

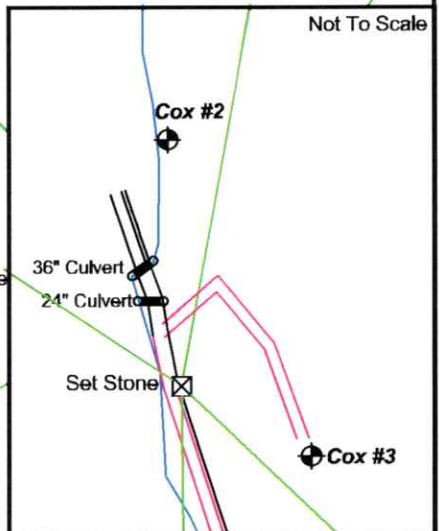
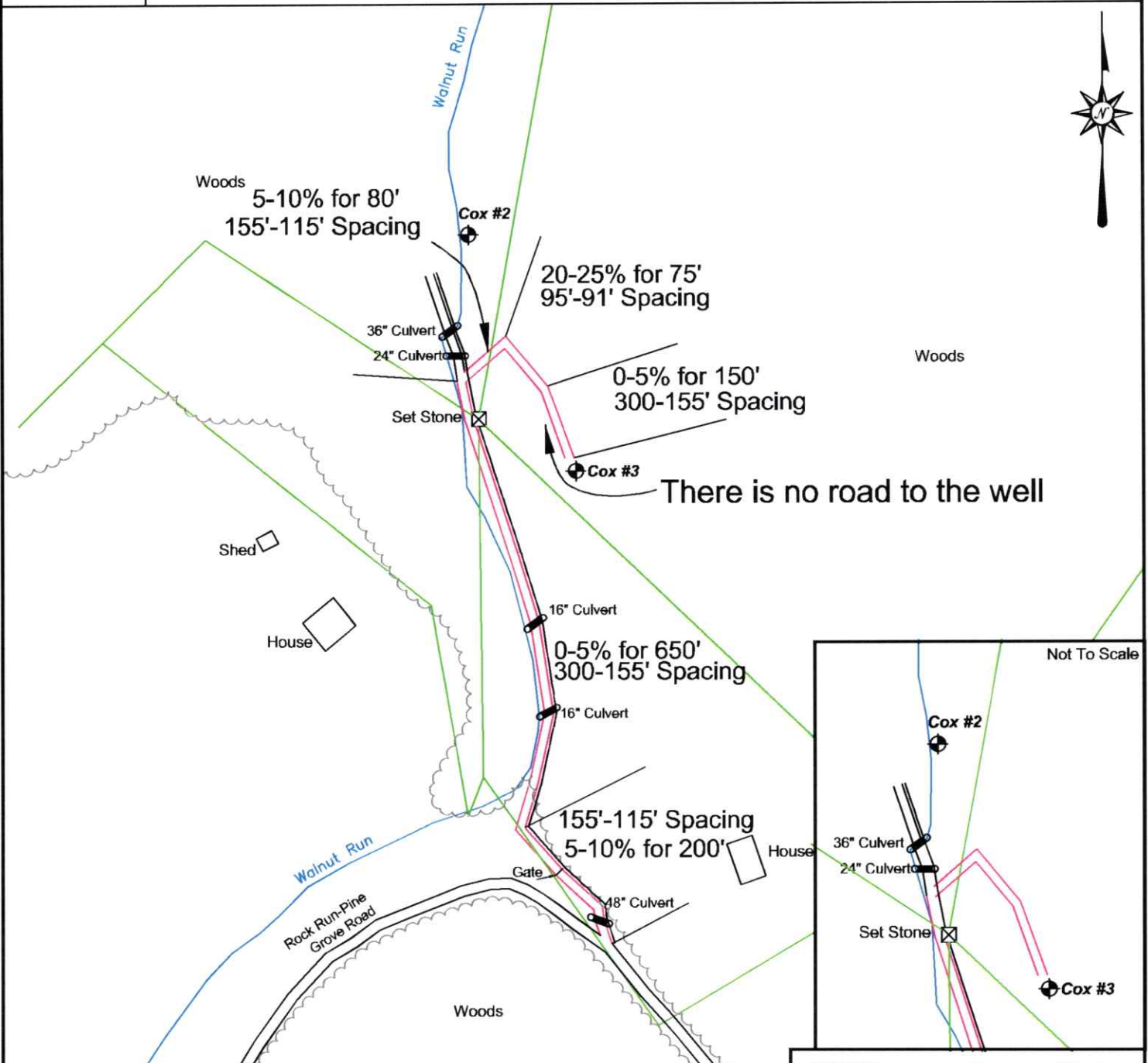
WELL TYPE: OIL GAS LIQUID INJECTION WASTE DISPOSAL
 (IF GAS) PRODUCTION: STORAGE DEEP SHALLOW
 LOCATION: ELEVATION: 820' WATERSHED McKim Creek QUADRANGLE: Ellenboro
 DISTRICT: LaFayette COUNTY: Pleasants
 SURFACE OWNER: State of West Virginia Department of Commerce Division of Natural Resources ACREAGE: 78
 ROYALTY OWNER: LEASE NO: ACREAGE:
 PROPOSED WORK: DRILL CONVERT DRILL DEEPER FRACTURE OR STIMULATE PLUG OFF OLD FORMATION
 PERFORATE NEW FORMATION OTHER PHYSICAL CHANGE IN WELL (SPECIFY)
 PLUG AND ABANDON CLEAN OUT AND REPLUG TARGET FORMATION: Unknown ESTIMATED DEPTH: Unknown

WELL OPERATOR: Unknown - DEP Paid Plugging Contract WVDEP DESIGNATED AGENT: H. Jason Harmon
 ADDRESS: 601 57th Street ADDRESS: 601 57th Street
 Charleston, WV 25304 Charleston, WV 25304

04/14/2023

WW-9

EG23060 (47-073-00116)



Unless otherwise noted, all roads shown hereon are existing and shall be maintained in accordance with WV D.E.P., Office of Oil and Gas Erosion and Sediment Control Field Manual as revised 5/2012. Entrances upon county/state roads shall be maintained in accordance with WV D.O.T. regulations, however, separate permits may be required by the WV D.O.T.

Sediment basins (traps) and appropriate erosion control barriers are to be constructed at all culverts and cross drains as required in the aforementioned Erosion and Sediment Control Field Manual. Where field conditions dictate, alternative erosion control measures shall be enacted as required.

Earthwork contractors are responsible for notification to the operator and inspector prior to any deviation from this plan.

DRAWN BY: Mason Thomas

DATE: March 14, 2023



SURVEYING AND MAPPING SERVICES PERFORMED BY:

ALLEGHENY SURVEYS, INC.

1-800-482-8606

P.O. BOX 438
BIRCH RIVER, WV 26610
PH: (304) 649-8606
FAX: (304) 649-8608

PROPERTY BOUNDARY	
ROAD	
ACCESS ROAD	
STREAM	
WELL LOCATION	
DITCH	
TREE LINE	
STONE	

RECEIVED
Office of Oil and Gas

APR 4 2023

WV Dept of Environmental Protection
04/14/2023