



west virginia department of environmental protection

Office of Oil and Gas
601 57th Street, S.E.
Charleston, WV 25304
(304) 926-0450
fax: (304) 926-0452

Harold D. Ward, Cabinet Secretary
www.dep.wv.gov

Tuesday, January 2, 2024
WELL WORK PERMIT
Horizontal 6A / New Drill

SWN PRODUCTION COMPANY, LLC
POST OFFICE BOX 12359

SPRING, TX 773914954

Re: Permit approval for William Rodgers OHI 6H
47-069-00365-00-00

This well work permit is evidence of permission granted to perform the specified well work at the location described on the attached pages and located on the attached plat, subject to the provisions of Chapter 22 of the West Virginia Code of 1931, as amended, and all rules and regulations promulgated thereunder, and to any additional specific conditions and provisions outlined in the pages attached hereto. Notification shall be given by the operator to the Oil and Gas Inspector at least 24 hours prior to the construction of roads, locations, and/or pits for any permitted work. In addition, the well operator shall notify the same inspector 24 hours before any actual well work is commenced and prior to running and cementing casing. Spills or emergency discharges must be promptly reported by the operator to 1-800-642-3074 and to the Oil and Gas Inspector.

Please be advised that form WR-35, Well Operators Report of Well Work is to be submitted to this office within 90 days of completion of permitted well work, as should form WR-34 Discharge Monitoring Report within 30 days of discharge of pits, if applicable. Failure to abide by all statutory and regulatory provisions governing all duties and operations hereunder may result in suspension or revocation of this permit and, in addition, may result in civil and/or criminal penalties being imposed upon the operators.

Per 35 CSR 4-5.2.g this permit will expire in two (2) years from the issue date unless permitted well work is commenced. If there are any questions, please feel free to contact me at (304) 926-0450.


James A. Martin
Chief

Operator's Well Number: William Rodgers OHI 6H
Farm Name: Douglas W Rogers
U.S. WELL NUMBER: 47-069-00365-00-00
Horizontal 6A New Drill
Date Issued: 1/2/2024

Promoting a healthy environment.

01/05/2024

PERMIT CONDITIONS

West Virginia Code § 22-6A-8(d) allows the Office of Oil and Gas to place specific conditions upon this permit. Permit conditions have the same effect as law. Failure to adhere to the specified permit conditions may result in enforcement action.

CONDITIONS

1. This proposed activity may require permit coverage from the United States Army Corps of Engineers (USACE). Through this permit, you are hereby being advised to consult with USACE regarding this proposed activity.
2. If the operator encounters an unanticipated void, or an anticipated void at an unanticipated depth, the operator shall notify the inspector within 24 hours. Modifications to the casing program may be necessary to comply with W. Va. Code § 22-6A-5a (12), which requires drilling to a minimum depth of thirty feet below the bottom of the void, and installing a minimum of twenty (20) feet of casing. Under no circumstance should the operator drill more than one hundred (100) feet below the bottom of the void or install less than twenty (20) feet of casing below the bottom of the void.
3. When compacting fills, each lift before compaction shall not be more than 12 inches in height, and the moisture content of the fill material shall be within limits as determined by the Standard Proctor Density test of the actual soils used in specific engineered fill, ASTM D698, Standard Test Method for Laboratory Compaction Characteristics of Soil Using Standard Effort, to achieve 95 % compaction of the optimum density. Each lift shall be tested for compaction, with a minimum of two tests per lift per acre of fill. All test results shall be maintained on site and available for review.
4. Operator shall install signage per § 22-6A-8g (6) (B) at all source water locations included in their approved water management plan within 24 hours of water management plan activation.
5. Oil and gas water supply wells will be registered with the Office of Oil and Gas and all such wells will be constructed and plugged in accordance with the standards of the Bureau for Public Health set forth in its Legislative rule entitled *Water Well Regulations*, 64 C.S.R. 19. Operator is to contact the Bureau of Public Health regarding permit requirements. In lieu of plugging, the operator may transfer the well to the surface owner upon agreement of the parties. All drinking water wells within fifteen hundred feet of the water supply well shall be flow tested by the operator upon request of the drinking well owner prior to operating the water supply well.
6. Pursuant to the requirements pertaining to the sampling of domestic water supply wells/springs the operator shall, no later than thirty (30) days after receipt of analytical data provide a written copy to the Chief and any of the users who may have requested such analyses.
7. Notification shall be given by the operator to the Oil and Gas Inspector at least 24 hours prior to the construction of roads, locations and/or pits for any permitted work. In addition, the well operator shall notify the same inspector 24 hours before any actual well work is commenced and prior to running and cementing casing. Also, 24 hours prior to the initiation of the completion process the operator shall notify the Chief or his designee.
8. During the completion process the operator shall monitor annular pressures and report any anomaly noticed to the chief or his designee immediately.
9. If any explosion or other accident causing loss of life or serious personal injury occurs in or about a well or well work on a well, the well operator or its contractor shall give notice, stating the particulars of the explosion or accident, to the oil and gas inspector and the Chief, within 24 hours of said accident.
10. During the casing and cementing process, in the event cement does not return to the surface, the oil and gas inspector shall be notified within 24 hours.
11. The operator shall provide to the Office of Oil and Gas the dates of each of the following within 30 days of their occurrence: completion of construction of the well pad, commencement of drilling, cessation of drilling, completion of any other permitted well work, and completion of the well. Such notice shall be provided by sending an email to DEPOOGNotify@wv.gov.

01/05/2024

STATE OF WEST VIRGINIA
DEPARTMENT OF ENVIRONMENTAL PROTECTION, OFFICE OF OIL AND GAS
WELL WORK PERMIT APPLICATION

1) Well Operator: SWN Production Co., LLC 494512924 069-Ohio 3-Liberty 648-Valley Grove
Operator ID County District Quadrangle

2) Operator's Well Number: William Rodgers OHI 6H Well Pad Name: William Rodgers

3) Farm Name/Surface Owner: Douglas W. Rodgers Public Road Access: Rt. 40

4) Elevation, current ground: 1279' Elevation, proposed post-construction: 1279'

5) Well Type (a) Gas Oil Underground Storage

Other

(b) If Gas Shallow Deep

Horizontal

6) Existing Pad: Yes or No Yes

7) Proposed Target Formation(s), Depth(s), Anticipated Thickness and Expected Pressure(s):
Target Formation- Marcellus, Down-Dip well to the South, Target Top TVD- 6672', Target Base TVD- 6731', Anticipated Thickness- 59', Associated Pressure- 4375

8) Proposed Total Vertical Depth: 6712'

9) Formation at Total Vertical Depth: Marcellus

10) Proposed Total Measured Depth: 20,909

11) Proposed Horizontal Leg Length: 10944.96

12) Approximate Fresh Water Strata Depths: 310'

13) Method to Determine Fresh Water Depths: Nearby Offset Well 4706900200

14) Approximate Saltwater Depths: 1189' Salinity Profile

15) Approximate Coal Seam Depths: 683'

16) Approximate Depth to Possible Void (coal mine, karst, other): None that we are aware of.

17) Does Proposed well location contain coal seams directly overlying or adjacent to an active mine? Yes No

(a) If Yes, provide Mine Info: Name: _____
Depth: _____
Seam: _____
Owner: _____

RECEIVED
Office of Oil and Gas
DEC 01 2023
WV Department of
Environmental Protection

John Coward
11/16/2023

18)

CASING AND TUBING PROGRAM

TYPE	Size (in)	New or Used	Grade	Weight per ft. (lb/ft)	FOOTAGE: For Drilling (ft)	INTERVALS: Left in Well (ft)	CEMENT: Fill-up (Cu. Ft.)/CTS
Conductor	20"	New	J-55	94#	136'	136' ✓	CTS ✓
Fresh Water	13 3/8"	New	J-55	54.4#	360'	360' ✓	408 sx/CTS ✓
Coal	See	Interm	Casing				
Intermediate	9 5/8"	New	J-55	36#	2079'	2079' ✓	849 sx/CTS ✓
Production	5 1/2"	New	P-110 HP	20#	20909'	20909' ✓	Tail 3819sx/ 100' Inside Intermediate
Tubing							
Liners							

TYPE	Size (in)	Wellbore Diameter (in)	Wall Thickness (in)	Burst Pressure (psi)	Anticipated Max. Internal Pressure (psi)	Cement Type	Cement Yield (cu. ft./k)
Conductor	20"	30"	0.25	2120	81	Class A	1.20/30% Excess
Fresh Water	13 3/8"	17.5"	0.330	1730	633	Class A	1.20/30% Excess
Coal	See	Interm	Casing				
Intermediate	9 5/8"	12 1/4"	0.352	3520	1768	Class A	1.19/40% Excess
Production	5 1/2"	8 3/4"-8 1/2"	0.361	14360	10500 ✓	Class A	1.19/10-15% Excess
Tubing							
Liners							

PACKERS

Kind:					RECEIVED Office of Oil and Gas
Sizes:					DEC 01 2023
Depths Set:					WV Department of Environmental Protection

John C. ...
11-6-2023

19) Describe proposed well work, including the drilling and plugging back of any pilot hole:

Drill and stimulate any potential zones between and including the Benson to Marcellus. **If we should encounter a void place basket above and below void area- balance cement to bottom of void and grout from basket to surface or run external casing packer/cementing stage tool above void interval and perform 2 stage cementing operation dependent upon depth of void. Run casing not less than 20' below void nor more than 75' below void. (*If freshwater is encountered deeper than anticipated it must be protected, set casing 50' below and cts.)

20) Describe fracturing/stimulating methods in detail, including anticipated max pressure and max rate:

Well will be perforated within the target formation and stimulated with a slurry of water, sand, and chemical additives at a high rate. This will be performed in stages with the plug and perf method along the wellbore until the entire lateral has been stimulated within the target formation. All stage plugs are then drilled out and the well is flowed back to surface. In some instances, additional toe prep may be performed by pumping additional water in the toe of the well prior to perforating and pumping Stage 1 to ensure that the toe guns/toe sleeves are fully open prior to pumping stage 1. The well is produced through surface facilities consisting of high pressure production units, horizontal separation units, water and oil storage tanks. Max press and anticipated max rate- 12,500 psi @ 100 barrels a minute.

21) Total Area to be disturbed, including roads, stockpile area, pits, etc., (acres): 10.95

22) Area to be disturbed for well pad only, less access road (acres): 8.17

23) Describe centralizer placement for each casing string:

All casing strings will be ran with a centralizer at a minimum of 1 per every 3 joints of casing.

24) Describe all cement additives associated with each cement type:

See Attachment ***

25) Proposed borehole conditioning procedures:

All boreholes will be conditioned with circulation and rotation for a minimum of one bottoms up and continuing until operator is satisfied with borehole conditions.

RECEIVED
Office of Oil and Gas
DEC 01 2023
WV Department of
Environmental Protection

*Note: Attach additional sheets as needed.

STATE OF WEST VIRGINIA
DEPARTMENT OF ENVIRONMENTAL PROTECTION
OFFICE OF OIL AND GAS

FLUIDS/ CUTTINGS DISPOSAL & RECLAMATION PLAN

Operator Name SWN Production Co., LLC OP Code 494512924

Watershed (HUC 10) Little Wheeling Creek of Wheeling Creek Quadrangle Valley Grove

Do you anticipate using more than 5,000 bbls of water to complete the proposed well work? Yes No

Will a pit be used? Yes No

If so, please describe anticipated pit waste: _____

Will a synthetic liner be used in the pit? Yes No If so, what ml.? _____

Proposed Disposal Method For Treated Pit Wastes:

- Land Application
- Underground Injection (UIC Permit Number Various Approved Facilities)
- Reuse (at API Number At the next anticipated well)
- Off Site Disposal (Supply form WW-9 for disposal location)
- Other (Explain recovery and solidification on site)

Will closed loop system be used? If so, describe: Yes- See Attachment 3A

Drilling medium anticipated for this well (vertical and horizontal)? Air, freshwater, oil based, etc. Air drill to KOP, fluid drill with SOBM from KOP to TD

-If oil based, what type? Synthetic, petroleum, etc. Synthetic Oil Base

Additives to be used in drilling medium? Attachment 3B

Drill cuttings disposal method? Leave in pit, landfill, removed offsite, etc. landfill

-If left in pit and plan to solidify what medium will be used? (cement, lime, sawdust)

-Landfill or offsite name/permit number? Meadowfill SWF- 1032, Short Creek SWF-1034, Carbon Limestone MSWLD18781, Wetzel County 1021

Apex Sanitary Landfill 06-08438, Brooke Co SWF-1013, FMS 353100

Permittee shall provide written notice to the Office of Oil and Gas of any load of drill cuttings or associated waste rejected at any West Virginia solid waste facility. The notice shall be provided within 24 hours of rejection and the permittee shall also disclose where it was properly disposed.

I certify that I understand and agree to the terms and conditions of the GENERAL WATER POLLUTION PERMIT issued on August 1, 2005, by the Office of Oil and Gas of the West Virginia Department of Environmental Protection. I understand that the provisions of the permit are enforceable by law. Violations of any term or condition of the general permit and/or other applicable law or regulation can lead to enforcement action.

I certify under penalty of law that I have personally examined and am familiar with the information submitted on this application form and all attachments thereto and that, based on my inquiry of those individuals immediately responsible for obtaining the information, I believe that the information is true, accurate, and complete. I am aware that there are significant penalties for submitting false information, including the possibility of fine or imprisonment.

Company Official Signature Brittany Woody

Company Official (Typed Name) Brittany Woody

Company Official Title Staff Regulatory Specialist

RECEIVED
Office of Oil and Gas

DEC 01 2023

Subscribed and sworn before me this 19 day of October, 20 23

Clayton Blankenship Notary Public

Wv Department of
Environmental Protection

My commission expires 6/23/2024

SWN Production Co., LLC

Proposed Revegetation Treatment: Acres Disturbed 10.95 Prevegetation pH _____

Lime as determined by pH test min.2 Tons/acre or to correct to pH 8.17

Fertilizer type 10-20-20

Fertilizer amount 600/500 lbs/acre

Mulch Hay/Straw Tons/acre

Seed Mixtures

Temporary

Permanent

Seed Type lbs/acre

Seed Type lbs/acre

Attachment 3C

Attach:

Maps(s) of road, location, pit and proposed area for land application (unless engineered plans including this info have been provided). If water from the pit will be land applied, include dimensions (L x W x D) of the pit, and dimensions (L x W), and area in acreage, of the land application area.

Photocopied section of involved 7.5' topographic sheet.

Plan Approved by: STRADER LOWERY

Comments: _____

RECEIVED
Office of Oil and Gas

DEC 01 2023

WV Department of
Environmental Protection

Title: Oil & Gas Inspector

Date: 11/16/2023

Field Reviewed?

Yes

No

**MARCELLUS WELL DRILLING PROCEDURES
AND
WELL SITE SAFETY PLAN**



4706900365

SWN Production Company, LLC
1300 Fort Pierpont Drive, Suite 201
Morgantown, West Virginia 26508

**API NO. 47-XXX-XXXXX
WELL NAME: William Rodgers OHI 6H
Valley Grove QUAD
Liberty DISTRICT
OHIO COUNTY, WEST VIRGINIA**

Submitted by:

Name: Brittany Woody

Brittany Woody

Date: 10/2/2023

Title: Staff Regulatory Specialist

SWN Production Co., LLC

Approved by:

Name: STRADER GOWER

Date: 11/12/2023

Title: Oil & Gas Inspector

Approved by:

Name: _____

Date: _____

Title: _____

RECEIVED
Office of Oil and Gas

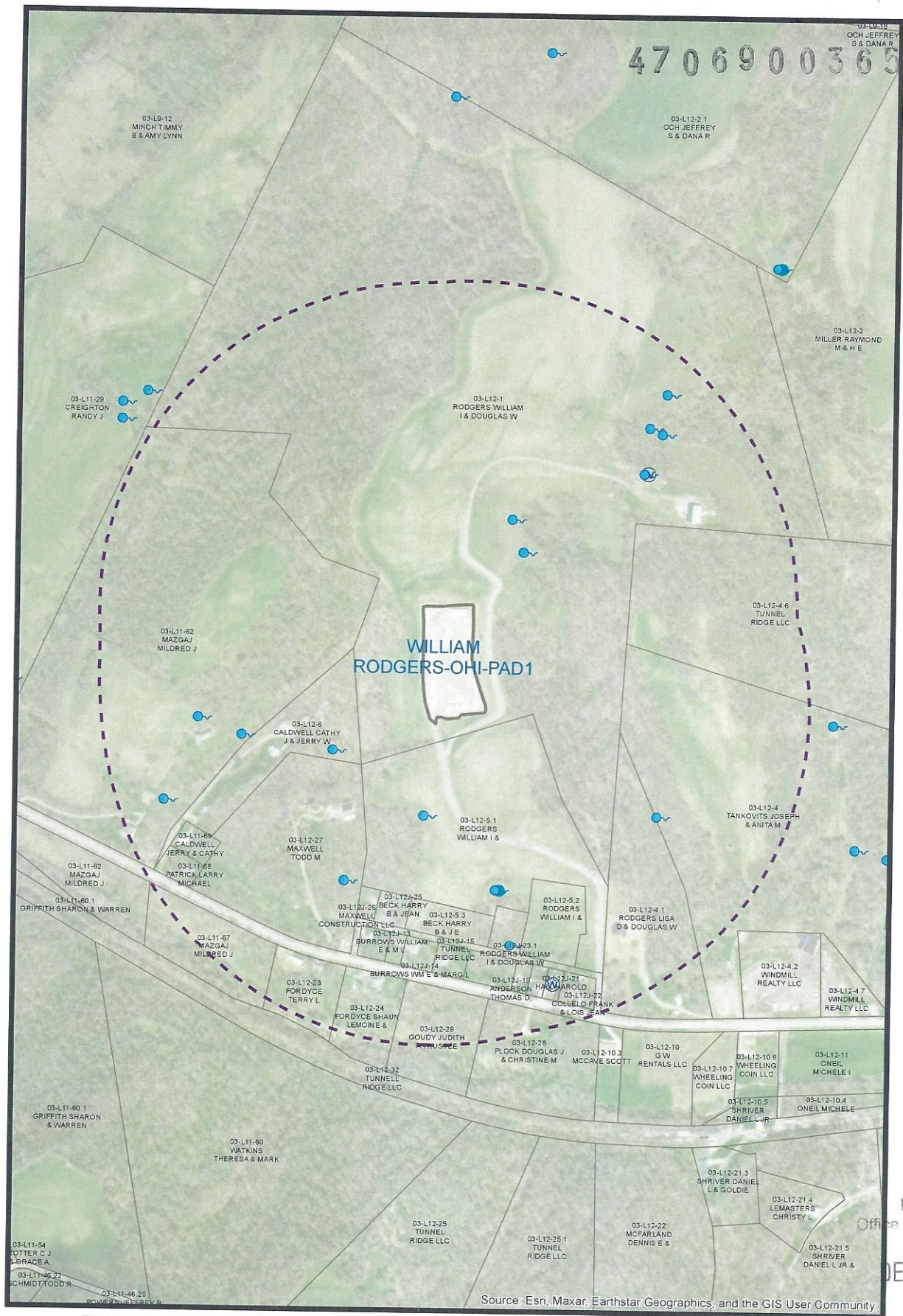
DEC 01 2023

WV Department of
Environmental Protection

SWN PRODUCTION COMPANY, LLC – CONFIDENTIAL

01/05/2024

4706900365



The intent of this map is for general reference only. Information on this map was created using the best available data at the time but is not guaranteed accurate.

RECEIVED
Office of Oil and Gas

DEC 01 2023

Department of
Environmental Protection

Source: Esri, Maxar, Earthstar Geographics, and the GIS User Community

Structure Proximity Map		Well Pad: William Rodgers OHI	County: Ohio
Map by: zoellic	Date: 10/4/2023	<p>Water Sources</p> <ul style="list-style-type: none"> ~ Spring ● Water Well ● Pond 	
Nad 83 UTM Z one 17			
		<p>1 inch = 500 feet</p>	

01/05/2024

Latitude: 40°07'30"

SURFACE HOLE 9020'

Latitude: 40°05'00" BOTTOM HOLE

4,620'

JACKSON SURVEYING INC.

2413 EAST PIKE ST. # 112
Clarksburg, WV 26301
304-623-5851

SURFACE HOLE LOCATION (SHL):

UTM (NAD83, ZONE 17, METERS):
NORTHING: 4,439,734.656
EASTING: 539,864.239

LANDING POINT (LPL):

UTM (NAD83, ZONE 17, METERS):
NORTHING: 4,439,483.454
EASTING: 539,699.771

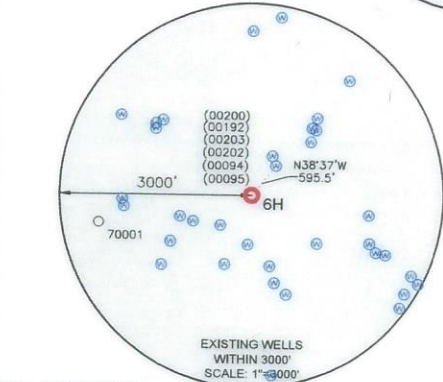
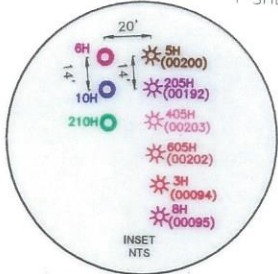
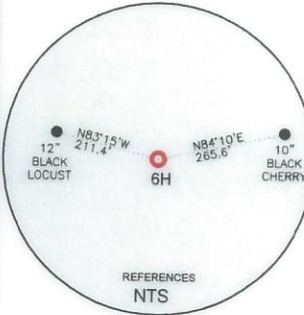
BOTTOM HOLE LOCATION (BHL):

UTM (NAD83, ZONE 17, METERS):
NORTHING: 4,435,515.880
EASTING: 541,229.069

GRID NORTH
UTM, NAD83 DATUM, ZONE 17, US FT

Table with 5 columns: LINE, BEARING, DISTANCE, DESCRIPTION, MONUMENT. Contains survey data for lines L1 through L9.

Table with 5 columns: LINE, BEARING, DISTANCE, CURVE LENGTH, DESCRIPTION. Contains curve data for lines L3 through L8.



WELL RESTRICTIONS

- 1. NO OCCUPIED DWELLINGS > 2500 SQ FT. WITHIN 625 FEET OF CENTER OF PAD.
2. NO AGRICULTURE BUILDINGS > 2500 SQ FT. WITHIN 625 FEET OF CENTER OF PAD.
3. NO WATER WELLS OR DEVELOPED SPRINGS ARE WITHIN 250 FEET OF PROPOSED WELL.
4. NO PERENNIAL STREAMS, LAKES, PONDS, OR RESERVOIRS WITHIN 100 FEET OF THE LIMITS OF DISTURBANCE.
5. NO NATURALLY PRODUCING TROUT STREAM WITHIN 300 FEET OF LIMITS OF DISTURBANCE.
6. NO GROUND INTAKE OR PUBLIC WATER SUPPLY WITHIN 1000 FEET OF WELL PAD, LIMITS OF DISTURBANCE, E & S CONTROLS OR PUBLIC WATER SUPPLY.


NOTES ON SURVEY

- 1. SURFACE AND ROYALTY OWNER INFORMATION AND THEIR BOUNDARIES SHOWN HEREON WERE PLOTTED FROM DEEDS AND/OR TAX PARCEL MAPS PROVIDED BY CLIENT AND/OR FIELD LOCATIONS.
2. THIS PLAT DOES NOT REPRESENT A BOUNDARY SURVEY OF THE PARCELS SHOWN HEREON.
4. ALL INSETS ARE GRID NORTH UNLESS OTHERWISE DEPICTED.

I, THE UNDERSIGNED, HEREBY CERTIFY THAT THIS PLAT IS CORRECT TO THE BEST OF MY KNOWLEDGE AND BELIEF AND SHOWS ALL THE INFORMATION REQUIRED BY LAW AND REGULATIONS ISSUED AND PRESCRIBED BY THE DEPARTMENT OF ENVIRONMENTAL PROTECTION.

P.S. 709

David L Jackson



2000 0 2000

GRAPHIC SCALE IN FEET

COMPANY:

SWN

SWN

Production Company, LLC

Production Company™



(+) DENOTES LOCATION OF WELL ON UNITED STATES TOPOGRAPHIC MAPS
WVDEP
OFFICE OF OIL & GAS
601 57TH STREET
CHARLESTON, WV 25034

MINIMUM DEGREE OF ACCURACY: 1/200
PROVEN SURVEY SOURCE OF GRADE GPS ELEVATION: (NAVD 88, US FT)


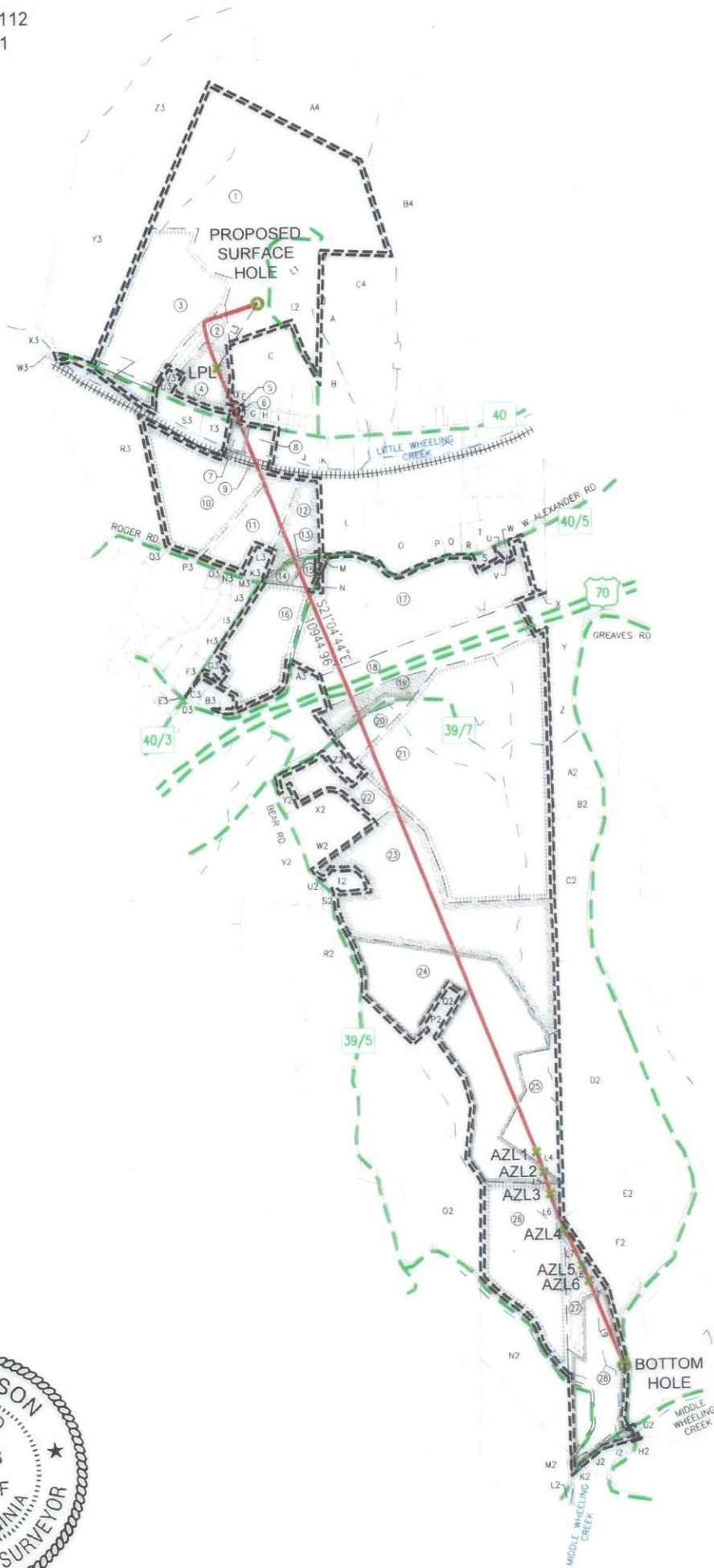
WILLIAM RODGERS OHI
OPERATOR'S WELL #: 6H
API WELL #: 47 069 00365
STATE COUNTY PERMIT

WELL TYPE: OIL WASTE DISPOSAL PRODUCTION X DEEP GAS X LIQUID INJECTION STORAGE SHALLOW X
WATERSHED: LITTLE WHEELING CREEK OF WHEELING CREEK (HUC-10) ELEVATION: 1279.2'
DISTRICT: LIBERTY COUNTY: OHIO QUADRANGLE: VALLEY GROVE, WV
SURFACE OWNER: DOUGLAS W RODGERS ACREAGE: ±143.09
OIL & GAS ROYALTY OWNER: DOUGLAS W RODGERS ACREAGE: ±143.09
DRILL X DRILL DEEPER REDRILL FRACTURE OR STIMULATE X PLUG OFF OLD FORMATION PERFORATE NEW FORMATION
CONVERT PLUG & ABANDON CLEAN OUT & REPLUG OTHER CHANGE (SPECIFY)
TARGET FORMATION: MARCELLUS ESTIMATED DEPTH: 6,712 TVD 20,909 TMD

WELL OPERATOR: SWN PRODUCTION COMPANY, LLC DESIGNATED AGENT: BRITTANY WOODY
ADDRESS: 1300 FORT PIERPONT ROAD, SUITE 200 ADDRESS: 1300 FORT PIERPONT ROAD, SUITE 200
CITY: MORGANTOWN STATE: WV ZIP CODE: 26508 CITY: MORGANTOWN STATE: WV ZIP CODE: 26508

Table with 2 columns: LEGEND (Proposed Surface Hole, Existing Wellhead, LPL, Existing Water Well, Existing Spring) and REVISIONS (Date, Drawn By, Scale, Drawing No, Well Location Plat).

JACKSON SURVEYING
 INC.
 2413 EAST PIKE ST. # 112
 Clarksburg, WV 26301
 304-623-5851



I, THE UNDERSIGNED, HEREBY CERTIFY THAT THIS PLAT IS CORRECT TO THE BEST OF MY KNOWLEDGE AND BELIEF AND SHOWS ALL THE INFORMATION REQUIRED BY LAW AND REGULATIONS ISSUED AND PRESCRIBED BY THE DEPARTMENT OF ENVIRONMENTAL PROTECTION.

P.S. 709 *David L Jackson*



REVISIONS:	COMPANY:			DATE: 11-02-2023
	OPERATOR'S	WILLIAM RODGERS OHI		DRAWN BY: N. MANO
	WELL #:	47-069-00365 6H		SCALE: 1"=2000'
	DISTRICT:	COUNTY:	STATE:	DRAWING NO:
	LIBERTY	OHIO	WV	WELL LOCATION PLAT 2

**JACKSON SURVEYING
INC.**

2413 EAST PIKE ST. # 112
Clarksburg, WV 26301
304-623-5851



WELL BORE TRACTS		
TRACT	SURFACE OWNER (S) / ROYALTY OWNER (R)	TAX PARCEL
1	RODGERS DOUGLAS W (S/R)	03 L12 1
2	CALDWELL CATHY J & JERRY W (S)	3-L12-6
3	MAZGAJ MILDRED J (S)	3-L11-62
4	MAXWELL TODD M(S)	3-L12-27
5	MAXWELL CONSTRUCTION LLC (S)	3-L12J-12
6	WEST VIRGINIA DEPARTMENT OF TRANSPORTATION (S)	RT. 40 NATIONAL RD.
7	FORDYCE SHAUN LEMOINE & FORDYCE JASON ERIC (S)	3 L12 24
8	SMUDDE JUSTIN CARL (S)	3 L12 29
9	TUNNEL RIDGE LLC (S)	3 L12 32
10	WATKINS THERESA & MARK (S)	3 L11 60
11	TUNNEL RIDGE LLC (S)	3-L12-25
12	TUNNEL RIDGE LLC (S)	3-L12-25.1
13	WEST VIRGINIA DEPARTMENT OF TRANSPORTATION (S)	REALTREE RD.
14	TUNNEL RIDGE LLC (S)	3-L12-18.1
15	TUNNEL RIDGE LLC (S)	3-L12-18.2
16	KLAGES PROPERTIES LLC (S)	3-L15-1.1
17	TRIPLE P LLC (S)	03-L12-18
18	WEST VIRGINIA DEPARTMENT OF TRANSPORTATION (S)	1-70
19	TRIPLE P LLC (S)	03 L12 18.8
20	TRIPLE P LLC (S)	03 L12 18.9
21	BERGHOFF GERALD W (S)	3 L15 5
22	BERGHOFF GERALD W (S)	03 L15 2.6
23	OLIVER LUCAS B (S)	03-L15-4
24	TUNNEL RIDGE LLC (S)	03-L15-4.6
25	MOORE ROBERT L (LIFE ESTATE) ET AL (S)	06-T5-3
26	BRIGGS KAREN LYNN & HENRY WILLIAM (S)	06-T10-4.2
27	BRIGGS KAREN LYNN (S)	680-5-3.1
28	HORR DONNIE L & GLENN B & KAREN L BRIGGS (S)	680-5-3

ADJOINING OWNERS TABLE		
TRACT	SURFACE OWNER	TAX PARCEL
A	TANKOVITS JOSEPH & ANITA M	03-L12-4
B	RODGERS LISA D & DOUGLAS W	03-L12-4.1
C	RODGERS DOUGLAS WAYNE	3-L12-5.1
D	MAXWELL CONSTRUCTION LLC	3-L12J-26
E	BECK HARRY B & JEAN	03-L12J-25
F	BURROWS WILLIAM E & M L	03-L12J-13
G	BURROWS WME & MARG L	03-L12J-14
H	TUNNEL RIDGE LLC	03-L12J-15
I	RODGERS DOUGLAS W	03-L12J-23.1
J	PLOCK DOUGLAS J & CHRISTINE M	03-L12-28
K	MCCAIVE SCOTT	03-L12-10.3
L	MCFARLAND DENNIS E & BRIS NANCY M	03-L12-22
M	DILLE RONALD A & VIRGINIA M	03-L12-18.4
N	TRIPLE P LLC	03-L12-18.3
O	SHRIVER DANIEL L SR & GOLDIE ANN	03-L12-21.5
P	SHRIVER DANIEL L & GOLDIE ANN	03-L12-21
Q	ADAMS FRANCES	03-L12-21.1
R	FRYE RICHARD L	03-L12-15
S	PARK ROBERT L & B L	03-L12-18.5
T	NOBLE VERA JANE C	03-L12-20
U	HARTZELL AMANDA (LC-BYR) TRIPLE P LLC (LC-SLR)	03-L12-18.10
V	HARTZELL AMANDA (LC-BYR) TRIPLE P LLC (LC-SLR)	03-L12-19.1
W	HARTZELL AMANDA (LC-BYR) TRIPLE P LLC (LC-SLR)	03-L12-19
X	TRIPLE P LLC	03-L12-18.7
Y	THOMAS MARTEN CO	230-6-7.2
Z	THOMAS MARTEN CO	230-6-7.1
A2	THOMAS MARTEN CO	230-6-7
B2	WARD ETHAN T	230-6-15.2
C2	TUNNEL RIDGE LLC	230-6-15
D2	MOORE HEDI L & BENJAMIN R	230-6-10
E2	GREAVES THOMAS & MARTHA	230-6-12.1
F2	GREAVES THOMAS & MARTHA	680-5-4.2
G2	TUNNEL RIDGE LLC	680-5-4.1
H2	TUNNEL RIDGE LLC	680-5-10.2
I2	HANCHER MATTHEW W & KELLY	680-5-10.3
J2	HANCHER MATTHEW W	680-5-10
K2	MOORE TIMOTHY E	680-5-2
L2	LEMMON WADE LEE; LEMMON JOSHUA; LEMMON MORGAN	06-T10-10

Highlighted Parcels may be impacted during drilling.

ADJOINING OWNERS TABLE		
TRACT	SURFACE OWNER	TAX PARCEL
M2	HORR DONNIE L & MICHELLE	06-T10-4.1
N2	HORR DONNIE, HORR GLEN & BRIGGS KAREN	06-T10-4
O2	DAVIS JOHN RICHARD ET AL	06-T10-1
P2	TUNNEL RIDGE LLC	03-L15-4.4
Q2	TUNNEL RIDGE LLC	03-L15-4.3
R2	WEST VIRGINIA DIVISION OF NATURAL RESOURCES	06-T5-2
S2	JEWETT CLARENCE G	03-L15-4.2
T2	OLIVER LUCAS B C/O MCCAMIC JEFF	03-L15-4.5
U2	MORGAN SALLY A	03-L15-2.4
V2	PAGENDARM JOS F & P M	03-L15-2.2
W2	ERNEST LAWRENCE F & DEBORAH K	03-L15-4.1
X2	ERNEST LAWRENCE F & DEBORAH	03-L15-3
Y2	GYEKIS ROBERT J & VICKI L	03-L15-2.3
Z2	BERGHOFF BRAD W	03-L15-2.9
A3	TURNER FRANCES A	03-L12-18.6
B3	WOOD BRENTON R & KELLY S	03-L15-1.2
C3	WOOD BRENTON R & KELLY S	3-L15-1.3
D3	SHREVE COLTON & JESSICA SPIKER	03-L14-39
E3	NUNES ANDREW J	3-L11-48.9
F3	TUNNEL RIDGE LLC	03-L14-54
G3	KLAGES PROPERTIES LLC	03-L15-7
H3	KLAGES PROPERTIES LLC	03-L11-48.1
I3	KLAGES LLOYD A JR & AMY	03-L11-48.10
J3	KLAGES LLOYD A JR & AMY	03-L12-30
K3	ENGLISH MARGARET B	03-L12-25.3
L3	KLAGES LLOYD A JR	03-L12-25.2
M3	KLAGES JACOB LLOYD	03-L12-30.1
N3	KLAGES PROPERTIES LLC	03-L11-46.24
O3	JSNE LLC	03-L11-46.8
P3	TUNNEL RIDGE LLC	03-L11-46.11
Q3	POWERS JEFFREY B	03-L11-46.20
R3	GRIFFITH SHARON & WARREN	03-L11-60.1
S3	MAZGAJ MILDRED J	03-L11-67
T3	FORDYCE TERRY L	03-L12-23
U3	PATRICK LARRY MICHAEL	03-L11-68
V3	CALDWELL JERRY & CATHY	03-L11-69
W3	NOLAN JOHN A JR	03-L11-63
X3	WINTERS FAMILY FARM LLC	03-L11-28
Y3	CREIGHTON RANDY J	03-L11-29
Z3	MINCH TIMMY B & AMY LYNN	03-L9-12
A4	OCH JEFFREY S & DANA R	03-L12-2.1
B4	MILLER RAYMOND M & H E C/O MILLER HILDA	03-L12-2
C4	TUNNEL RIDGE LLC	03-L12-4.6

01/05/2024

REVISIONS:	COMPANY:	 	
	OPERATOR'S	WILLIAM RODGERS OHI	
	WELL #:	47-069-00365 ^{6H}	
	DISTRICT:	COUNTY:	STATE:
	LIBERTY	OHIO	WV
		DATE:	11-02-2023
		DRAWN BY:	N. MANO
		SCALE:	N/A
		DRAWING NO:	
		WELL LOCATION	PLAT 3

WW-6A1
(5/13)

Operator's Well No. WILLIAM RODGERS OHI 6H

**INFORMATION SUPPLIED UNDER WEST VIRGINIA CODE
Chapter 22, Article 6A, Section 5(a)(5)
IN LIEU OF FILING LEASE(S) AND OTHER CONTINUING CONTRACT(S)**

Under the oath required to make the verification on page 1 of this Notice and Application, I depose and say that I am the person who signed the Notice and Application for the Applicant, and that –

- (1) the tract of land is the same tract described in this Application, partly or wholly depicted in the accompanying plat, and described in the Construction and Reclamation Plan;
- (2) the parties and recordation data (if recorded) for lease(s) or other continuing contract(s) by which the Applicant claims the right to extract, produce or market the oil or gas are as follows:

Lease Name or Number	Grantor, Lessor, etc.	Grantee, Lessee, etc.	Royalty	Book/Page
----------------------	-----------------------	-----------------------	---------	-----------

See Exhibit "A"

RECEIVED
Office of Oil and Gas
DEC 01 2023
WV Department of
Environmental Protection

*Potentially Impacted Parcels - Parcels that may be impacted during drilling.

**Acknowledgement of Possible Permitting/Approval
In Addition to the Office of Oil and Gas**

The permit applicant for the proposed well work addressed in this application hereby acknowledges the possibility of the need for permits and/or approvals from local, state, or federal entities in addition to the DEP, Office of Oil and Gas, including but not limited to the following:

- WV Division of Water and Waste Management
- WV Division of Natural Resources WV Division of Highways
- U.S. Army Corps of Engineers
- U.S. Fish and Wildlife Service
- County Floodplain Coordinator

The applicant further acknowledges that any Office of Oil and Gas permit in no way overrides, replaces, or nullifies the need for other permits/approvals that may be necessary and further affirms that all needed permits/approvals should be acquired from the appropriate authority before the affected activity is initiated.

Well Operator: SWN Production Company, LLC
 By: Tim Ledet 
 Its: Staff Landman

EXHIBIT "A"

William Rodgers OHI 6H

Ohio and Washington Counties, West Virginia and Pennsylvania

Attached to and made a part of the State of West Virginia Oil and Gas Permit Form, WW-6A1, by SWN Production Company, LLC., Operator

Tract #	Tax Parcel	Lessor	Lessee	Royalty	Book/Page	% Interest Not Leased by SWN
1	3-L12-1	William I. Rodgers, widow, and Douglas W. Rodgers, single	TriEnergy Holdings, LLC Chesapeake Appalachia, L.L.C. SWN Production Company, LLC	18.00%	810/374 825/708 833/611	0.00%
2	3-L12-6	Jerry W. Caldwell and Cathy J. Caldwell, husband and wife	Chesapeake Appalachia, L.L.C. SWN Production Company, LLC	18.00%	851/355 885/764	0.00%
3	3-L11-62	Marion S. Mazgaj and Mildred J. Mazgaj, husband and wife	Chesapeake Appalachia, L.L.C. SWN Production Company, LLC	18.00%	821/654 885/608	0.00%
4	3-L12-27	Todd M. Maxwell, single	Chesapeake Appalachia, L.L.C. SWN Production Company, LLC	18.00%	814/51 883/587	0.00%
5	3-L12J-12	Melanie Jo VanRiper, widow	Chesapeake Appalachia, L.L.C. SWN Production Company, LLC	18.00%	837/173 885/716	0.00%
6	National Rd. (Route 40)	West Virginia Department of Transportation, Division of Highways	Chesapeake Appalachia, L.L.C. SWN Production Company, LLC	15.00%	830/11 883/611	0.00%
7	3-L12-24	Shaun Lemoine Fordyce, a single man, and Jason Eric Fordyce, a married man dealing in his sole and separate property	Chesapeake Appalachia, L.L.C. SWN Production Company, LLC	18.00%	840/232 885/740	0.00%
8	3-L12-29	Michele Road, Trustee for the 2524 Lincoln Ave Ranch 080012202002 Trust	Chesapeake Appalachia, L.L.C. SWN Production Company, LLC	18.00%	862/116 883/766	0.00%
9	3-L12-32	Tunnel Ridge, LLC	Chesapeake Appalachia, L.L.C. SWN Production Company, LLC	16.75%	865/672 883/778	0.00%
10	3-L11-60	Lloyd A. Klages and Bertha L. Klages, husband and wife	Great Lakes Energy Partners, L.L.C. Chesapeake Appalachia, L.L.C. SWN Production Company, LLC	12.50%	778/278 808/521 883/515	0.00%
11	3-L12-25	Lloyd A. Klages and Bertha L. Klages, husband and wife	Great Lakes Energy Partners, L.L.C. Chesapeake Appalachia, L.L.C. SWN Production Company, LLC	12.50%	778/278 808/521 883/515	0.00%
12	3-L12-25.1	Lloyd A. Klages and Bertha L. Klages, husband and wife	Great Lakes Energy Partners, L.L.C. Chesapeake Appalachia, L.L.C. SWN Production Company, LLC	12.50%	778/278 808/521 883/515	0.00%
13	Realtree Rd.	West Virginia Department of Transportation, Division of Highways	SWN Production Company, LLC	20.00%	928/788	0.00%
14	3-L12-18.1	Ronald Alan Dille and Virginia Marie Dille, husband and wife	Chesapeake Appalachia, L.L.C. SWN Production Company, LLC	18.00%	859/531 883/754	0.00%
15	3-L12-18.2	Sylvia Oretta Dille Masteller (Life Estate Interest), by and through her Attorney-in-Fact, Ronald A. Dille and Ronald A. Dille and Virginia M. Dill, husband and wife (Remainder Interest)	Chesapeake Appalachia, L.L.C. SWN Production Company, LLC	18.00%	859/526 883/754	0.00%

RECEIVED
Office of Oil and Gas

DEC 01 2023

01/05/2024

WV Department of
Environmental Protection

EXHIBIT "A"

William Rodgers OHI 6H

Ohio and Washington Counties, West Virginia and Pennsylvania

Attached to and made a part of the State of West Virginia Oil and Gas Permit Form, WW-6A1, by SWN Production Company, LLC., Operator

16	3-L15-1.1	Frances L. Hall, widow (Life Estate Interest), Robert H. Hall and Laura L. Hall, husband and wife (Remainder Interest), David Lee Hall and Sandra Sue Hall, husband and wife (Remainder Interest), and Mary Pasco and Thomas P. Pasco, wife and husband (Remainder Interest)	Chesapeake Appalachia, L.L.C.	18.00%	817/638	0.00%	
			SWN Production Company, LLC		885/548		
17	3-L12-18	Deborah Lynn Plumber	Chesapeake Appalachia, L.L.C.	18.00%	827/184	0.00%	
			SWN Production Company, LLC		885/680		
			Robert Park a/k/a Robert Louis Park and Barbara Lee Park, husband and wife	Chesapeake Appalachia, L.L.C.	18.00%	827/196	
			SWN Production Company, LLC		885/680		
			Patricia Paetzold	Chesapeake Appalachia, L.L.C.	18.00%	827/203	
			SWN Production Company, LLC		885/680		
18	I-70	Deborah Lynn Plumber	Chesapeake Appalachia, L.L.C.	18.00%	827/184	0.00%	
			SWN Production Company, LLC		885/680		
			Robert Park a/k/a Robert Louis Park and Barbara Lee Park, husband and wife	Chesapeake Appalachia, L.L.C.	18.00%	827/196	
			SWN Production Company, LLC		885/680		
			Patricia Paetzold	Chesapeake Appalachia, L.L.C.	18.00%	827/203	
			SWN Production Company, LLC		885/680		
19	3-L12-18.8	Deborah Lynn Plumber	Chesapeake Appalachia, L.L.C.	18.00%	827/184	0.00%	
			SWN Production Company, LLC		885/680		
			Robert Park a/k/a Robert Louis Park and Barbara Lee Park, husband and wife	Chesapeake Appalachia, L.L.C.	18.00%	827/196	
			SWN Production Company, LLC		885/680		
			Patricia Paetzold	Chesapeake Appalachia, L.L.C.	18.00%	827/203	
			SWN Production Company, LLC		885/680		
20	3-L12-18.9	Deborah Lynn Plumber	Chesapeake Appalachia, L.L.C.	18.00%	827/184	0.00%	
			SWN Production Company, LLC		885/680		
			Robert Park a/k/a Robert Louis Park and Barbara Lee Park, husband and wife	Chesapeake Appalachia, L.L.C.	18.00%	827/196	
			SWN Production Company, LLC		885/680		
			Patricia Paetzold	Chesapeake Appalachia, L.L.C.	18.00%	827/203	
			SWN Production Company, LLC		885/680		
21	3-L15-5	Gerald W. Berghoff and Bonnie D. Berghoff, husband and wife	SWN Production Company, LLC	18.00%	977/76	0.00%	
22	3-L15-2.6	Gerald W. Berghoff and Bonnie D. Berghoff, husband and wife	SWN Production Company, LLC	18.00%	977/76	0.00%	
23	3-L15-4	Lucas B. Oliver, married, and Jeffrey W. McCamic, Attorney-in-Fact for Jacob S. Oliver McCamic	Great Lakes Energy Partners, L.L.C.	12.50%	777/589	0.00%	
			Chesapeake Appalachia, L.L.C.		808/521		
			SWN Production Company, LLC		883/515		
24	3-L15-4.6	Lucas B. Oliver, married, and Jeffrey W. McCamic, Attorney-in-Fact for Jacob S. Oliver McCamic	Great Lakes Energy Partners, L.L.C.	12.50%	777/589	0.00%	
			Chesapeake Appalachia, L.L.C.		808/521		
			SWN Production Company, LLC		883/515		

RECEIVED
Office of Oil and Gas

DEC 01 2023

WV Department of
Environmental Protection

01/05/2024

EXHIBIT "A"

William Rodgers OHI 6H

Ohio and Washington Counties, West Virginia and Pennsylvania

Attached to and made a part of the State of West Virginia Oil and Gas Permit Form, WW-6A1, by SWN Production Company, LLC., Operator

25	6-TS-3	Benjamin Robert Moore, single	SWN Production Company, LLC	18.00%	1038/246	0.00%
		Heidi Lee Moore, single	SWN Production Company, LLC	18.00%	1038/262	0.00%
26	6-T10-4.2	Karen Lynn Briggs, a married woman dealing in her sole and separate property	Chesapeake Appalachia, L.L.C.	18.00%	822/401	0.00%
			SWN Production Company, LLC		885/105	
27	680-5-3.1	Karen L. Briggs	Chesapeake Appalachia, L.L.C.	18.00%	201201618	0.00%
			SWN Production Company, LLC		201442022	
28	680-5-3	Patricia A. Clark, single	Chesapeake Appalachia, L.L.C.	18.00%	201201619	0.00%
		Chesapeake Appalachia, L.L.C.	SWN Production Company, LLC		201442022	
END OF EXHIBIT A						

RECEIVED
Office of Oil and Gas
DEC 01 2023
WV Department of
Environmental Protection

01/05/2024

November 16, 2023

Mr. Charles Brewer
WV DEP Office of Oil & Gas
601 57th St., SE
Charleston, WV 25304

RE: SWN's proposed New Well: William Rodgers OHI 6H in Ohio County and Washington County, West Virginia and Pennsylvania, drilling under National Road (Route 40), Caldwell Lane, Realtree Road, W Alexander Road, I-70, Berghoff Drive and Yosemite Drive.

Dear Mr. Brewer:

SWN Production Company, LLC ("SWN") is applying for a drilling permit for the above referenced well. The State of West Virginia has raised some concern as to SWN's right to drill under National Road (Route 40), Caldwell Lane, Realtree Road, W. Alexander Road, I-70, Berghoff Drive and Yosemite Drive. Please be advised that SWN has leased all mineral owners under said route as it relates to the above-referenced well and unit.

Thank you.

Sincerely,



Tim Ledet
Staff Landman
SWN Production Company, LLC

RECEIVED
Office of Oil and Gas
DEC 01 2023
WV Department of
Environmental Protection

The Right People doing the Right Things,
wisely investing the cash flow from our
underlying Assets, will create Value+®

01/05/2024

**Horizontal Natural Gas Well Work Permit
Application Notice By Publication**

Notice is hereby given:

Pursuant to West Virginia Code 22-6A-10(e) prior to filing an application for a permit for a horizontal well the applicant shall publish in the county in which the well is located or is proposed to be located a Class II legal advertisement.

Paper: The Intelligencer

Public Notice Date: October 23, 2023 & October 30, 2023

The following applicant intends to apply for a horizontal natural well work permit which disturbs three acres or more of surface excluding pipelines, gathering lines and roads or utilizes more than two hundred ten thousand gallons of water in any thirty day period.

Applicant: SWN Production Company, LLC **Well Number:** William Rodgers OHI 6H

Address: 1300 Fort Pierpont Dr., Suite 201
Morgantown, WV 26508

Business Conducted: Natural gas production.

Location –

State: West Virginia County: Ohio
District: Liberty Quadrangle: Valley Grove
UTM Coordinate NAD83 Northing: 4,439,735
UTM coordinate NAD83 Easting: 539,864
Watershed: Little Wheeling Creek of Wheeling Creek

Coordinate Conversion:

To convert the coordinates above into longitude and latitude, visit:

Electronic notification:

To receive an email when applications have been received or issued by the Office of Oil and Gas, visit [www.oil-gas.wv.gov](#) to sign up.

Reviewing Applications:

Copies of the proposed permit application may be reviewed at the WV Department of Environmental Protection headquarters, located at 601 57th Street, SE Charleston, WV 25304 (304-926-0450). Full copies or scans of the proposed permit application will cost \$15, whether mailed or obtained at DEP headquarters. Copies may be requested by calling the office or by sending an email to DEP.comments@wv.gov.

Submitting Comments:

Comments may be submitted online at <https://apps.dep.wv.gov/ogg/comments/comments.html>, or by letter to Permit Review, Office of Oil and Gas, 601 57th Street, SE Charleston, WV 25304. Please reference the county, well number, and operator when using this option.

Regardless of format for comment submissions, they must be received no later than thirty days after the permit application is received by the Office of Oil and Gas.

For information related to horizontal drilling visit: www.dep.wv.gov/oil-and-gas/pages/default.aspx

RECEIVED
Office of Oil and Gas
DEC 01 2023
WV Department of
Environmental Protection

4706900365

**STATE OF WEST VIRGINIA
DEPARTMENT OF ENVIRONMENTAL PROTECTION, OFFICE OF OIL AND GAS
NOTICE CERTIFICATION**

Date of Notice Certification: 11/29

API No. 47- 069
Operator's Well No. William Rodgers OHI 6H
Well Pad Name: William Rodgers

Notice has been given:

Pursuant to the provisions in West Virginia Code § 22-6A, the Operator has provided the required parties with the Notice Forms listed below for the tract of land as follows:

State:	<u>West Virginia</u>	UTM NAD 83	Easting:	<u>539,864.239</u>
County:	<u>069-Ohio</u>		Northing:	<u>4,439,734.656</u>
District:	<u>Liberty</u>	Public Road Access:		<u>Rt. 40</u>
Quadrangle:	<u>Valley Grove</u>	Generally used farm name:		<u>William Rodgers</u>
Watershed:	<u>Little Wheeling Creek of Wheeling Creek</u>			

Pursuant to West Virginia Code § 22-6A-7(b), every permit application filed under this section shall be on a form as may be prescribed by the secretary, shall be verified and shall contain the following information: (14) A certification from the operator that (i) it has provided the owners of the surface described in subdivisions (1), (2) and (4), subsection (b), section ten of this article, the information required by subsections (b) and (c), section sixteen of this article; (ii) that the requirement was deemed satisfied as a result of giving the surface owner notice of entry to survey pursuant to subsection (a), section ten of this article six-a; or (iii) the notice requirements of subsection (b), section sixteen of this article were waived in writing by the surface owner; and Pursuant to West Virginia Code § 22-6A-11(b), the applicant shall tender proof of and certify to the secretary that the notice requirements of section ten of this article have been completed by the applicant.

Pursuant to West Virginia Code § 22-6A, the Operator has attached proof to this Notice Certification that the Operator has properly served the required parties with the following: *PLEASE CHECK ALL THAT APPLY <input type="checkbox"/> 1. NOTICE OF SEISMIC ACTIVITY or <input checked="" type="checkbox"/> NOTICE NOT REQUIRED BECAUSE NO SEISMIC ACTIVITY WAS CONDUCTED <input checked="" type="checkbox"/> 2. NOTICE OF ENTRY FOR PLAT SURVEY or <input type="checkbox"/> NO PLAT SURVEY WAS CONDUCTED <input checked="" type="checkbox"/> 3. NOTICE OF INTENT TO DRILL or <input type="checkbox"/> NOTICE NOT REQUIRED BECAUSE NOTICE OF ENTRY FOR PLAT SURVEY WAS CONDUCTED or <input type="checkbox"/> WRITTEN WAIVER BY SURFACE OWNER (PLEASE ATTACH) RECEIVED Office of Oil and Gas <input checked="" type="checkbox"/> 4. NOTICE OF PLANNED OPERATION <input checked="" type="checkbox"/> 5. PUBLIC NOTICE <input checked="" type="checkbox"/> 6. NOTICE OF APPLICATION		OOG OFFICE USE ONLY <input type="checkbox"/> RECEIVED/ NOT REQUIRED <input type="checkbox"/> RECEIVED <input type="checkbox"/> RECEIVED/ NOT REQUIRED <input type="checkbox"/> RECEIVED <input type="checkbox"/> RECEIVED <input type="checkbox"/> RECEIVED
DEC 01 2023 Wv Department of Environmental Protection		

Required Attachments:


The Operator shall attach to this Notice Certification Form all Notice Forms and Certifications of Notice that have been provided to the required parties and/or any associated written waivers. For the Public Notice, the operator shall attach a copy of the Class II Legal Advertisement with publication date verification or the associated Affidavit of Publication. The attached Notice Forms and Certifications of Notice shall serve as proof that the required parties have been noticed as required under West Virginia Code § 22-6A. Pursuant to West Virginia Code § 22-6A-11(b), the Certification of Notice to the person may be made by affidavit of personal service, the return receipt card or other postal receipt for certified mailing.

01/05/2024

Certification of Notice is hereby given:

THEREFORE, I Brittany Woody, have read and understand the notice requirements within West Virginia Code § 22-6A. I certify that as required under West Virginia Code § 22-6A, I have served the attached copies of the Notice Forms, identified above, to the required parties through personal service, by registered mail or by any method of delivery that requires a receipt or signature confirmation. I certify under penalty of law that I have personally examined and am familiar with the information submitted in this Notice Certification and all attachments, and that based on my inquiry of those individuals immediately responsible for obtaining the information, I believe that the information is true, accurate and complete. I am aware that there are significant penalties for submitting false information, including the possibility of fine and imprisonment.

Well Operator:	<u>SWN Production Co., LLC</u>	Address:	<u>1300 Fort Pierpont Dr., Suite 201</u>
By:	<u>Brittany Woody</u>		<u>Morgantown, WV 26508</u>
Its:	<u>Staff Regulatory Specialist</u>	Facsimile:	<u>304-884-1690</u>
Telephone:	<u>304-884-1610</u>	Email:	<u>Brittany_Woody@swn.com</u>



Subscribed and sworn before me this 10th day of October, 2023
Reid Croft Notary Public
 My Commission Expires 8/21/2024

Oil and Gas Privacy Notice:

The Office of Oil and Gas processes your personal information, such as name, address and telephone number, as part of our regulatory duties. Your personal information may be disclosed to other State agencies or third parties in the normal course of business or as needed to comply with statutory or regulatory requirements, including Freedom of Information Act requests. Our office will appropriately secure your personal information. If you have any questions about our use or your personal information, please contact DEP's Chief Privacy Officer at depprivacyofficer@wv.gov.

RECEIVED
 Office of Oil and Gas
 DEC 01 2023
 WV Department of
 Environmental Protection

**STATE OF WEST VIRGINIA
DEPARTMENT OF ENVIRONMENTAL PROTECTION, OFFICE OF OIL AND GAS
NOTICE OF APPLICATION**

Notice Time Requirement: notice shall be provided no later than the **filing date of permit application.**

Date of Notice: 11/29 **Date Permit Application Filed:** 11/29

Notice of:

- PERMIT FOR ANY WELL WORK
- CERTIFICATE OF APPROVAL FOR THE CONSTRUCTION OF AN IMPOUNDMENT OR PIT

Delivery method pursuant to West Virginia Code § 22-6A-10(b)

- PERSONAL SERVICE
- REGISTERED MAIL
- METHOD OF DELIVERY THAT REQUIRES A RECEIPT OR SIGNATURE CONFIRMATION

Pursuant to W. Va. Code § 22-6A-10(b) no later than the filing date of the application, the applicant for a permit for any well work or for a certificate of approval for the construction of an impoundment or pit as required by this article shall deliver, by personal service or by registered mail or by any method of delivery that requires a receipt or signature confirmation, copies of the application, the erosion and sediment control plan required by section seven of this article, and the well plat to each of the following persons: (1) The owners of record of the surface of the tract on which the well is or is proposed to be located; (2) The owners of record of the surface tract or tracts overlying the oil and gas leasehold being developed by the proposed well work, if the surface tract is to be used for roads or other land disturbance as described in the erosion and sediment control plan submitted pursuant to subsection (c), section seven of this article; (3) The coal owner, operator or lessee, in the event the tract of land on which the well proposed to be drilled is located [sic] is known to be underlain by one or more coal seams; (4) The owners of record of the surface tract or tracts overlying the oil and gas leasehold being developed by the proposed well work, if the surface tract is to be used for the placement, construction, enlargement, alteration, repair, removal or abandonment of any impoundment or pit as described in section nine of this article; (5) Any surface owner or water purveyor who is known to the applicant to have a water well, spring or water supply source located within one thousand five hundred feet of the center of the well pad which is used to provide water for consumption by humans or domestic animals; and (6) The operator of any natural gas storage field within which the proposed well work activity is to take place. (c)(1) If more than three tenants in common or other co-owners of interests described in subsection (b) of this section hold interests in the lands, the applicant may serve the documents required upon the person described in the records of the sheriff required to be maintained pursuant to section eight, article one, chapter eleven-a of this code. (2) Notwithstanding any provision of this article to the contrary, notice to a lien holder is not notice to a landowner, unless the lien holder is the landowner. W. Va. Code R. § 35-8-5.7.a requires, in part, that the operator shall also provide the Well Site Safety Plan ("WSSP") to the surface owner and any water purveyor or surface owner subject to notice and water testing as provided in section 15 of this rule.

Application Notice WSSP Notice E&S Plan Notice Well Plat Notice is hereby provided to:

SURFACE OWNER(s)
 Name: Douglas Rodgers
 Address: 175 William Rodgers Drive
Valley Grove WV 26060
 Name: _____
 Address: _____

SURFACE OWNER(s) (Road and/or Other Disturbance)
 Name: _____
 Address: _____
 Name: _____
 Address: _____

SURFACE OWNER(s) (Impoundments or Pits)
 Name: _____
 Address: _____

COAL OWNER OR LESSEE
 Name: Alliance Resources GP LLC Attn: Evan Midler
 Address: 184 Schoolhouse Lane
Valley Grove WV 26060
 COAL OPERATOR
 Name: _____
 Address: _____

SURFACE OWNER OF WATER WELL AND/OR WATER PURVEYOR(s)
 Name: See Attachment 13A
 Address: _____

OPERATOR OF ANY NATURAL GAS STORAGE FIELD
 Name: _____
 Address: _____

*Please attach additional forms if necessary

RECEIVED
Office of Oil and Gas

DEC 01 2023

WV Department of
Environmental Protection

4706900365

Notice is hereby given:

Pursuant to West Virginia Code § 22-6A-10(b), notice is hereby given that the undersigned well operator has applied for a permit for well work or for a certificate of approval for the construction of an impoundment or pit.

This Notice Shall Include:

Pursuant to W. Va. Code § 22-6A-10(b), this notice shall include: (1) copies of the application; (2) the erosion and sediment control plan required by section seven of this article; and (3) the well plat.

Pursuant to W. Va. Code § 22-6A-10(f), this notice shall include: (1) a statement of the time limits for filing written comments; (2) who may file written comments; (3) the name and address of the secretary for the purpose of filing the comments and obtaining additional information; and (4) a statement that the persons may request, at the time of submitting written comments, notice of the permit decision and a list of persons qualified to test water.

Pursuant to W. Va. Code R. § 35-8-5.7.a, the operator shall provide the Well Site Safety Plan to the surface owner and any water purveyor or surface owner subject to notice and water testing as provided in section 15 of this rule.

Pursuant to W. Va. Code R. § 35-8-15.2.c, this notice shall: (1) contain a statement of the surface owner's and water purveyor's right to request sampling and analysis; (2) advise the surface owner and water purveyor of the rebuttable presumption for contamination or deprivation of a fresh water source or supply; advise the surface owner and water purveyor that refusal to allow the operator to conduct a pre-drilling water well test constitutes a method to rebut the presumption of liability; (3) advise the surface owner and water purveyor of his or her independent right to sample and analyze any water supply at his or her own expense; advise the surface owner and water purveyor whether or not the operator will utilize an independent laboratory to analyze any sample; and (4) advise the surface owner and or water purveyor that he or she can obtain from the Chief a list of water testing laboratories in the subject area capable of and qualified to test water supplies in accordance with standard acceptable methods.

Additional information related to horizontal drilling may be obtained from the Secretary, at the WV Department of Environmental Protection headquarters, located at 601 57th Street, SE, Charleston, WV 25304 (304-926-0450) or by visiting www.dep.wv.gov/oil-and-gas/pages/default.aspx.

Well Location Restrictions

Pursuant to W. Va. Code § 22-6A-12, Wells may not be drilled within two hundred fifty feet measured horizontally from any existing water well or developed spring used for human or domestic animal consumption. The center of well pads may not be located within six hundred twenty-five feet of an occupied dwelling structure, or a building two thousand five hundred square feet or larger used to house or shelter dairy cattle or poultry husbandry. This limitation is applicable to those wells, developed springs, dwellings or agricultural buildings that existed on the date a notice to the surface owner of planned entry for surveying or staking as provided in section ten of this article or a notice of intent to drill a horizontal well as provided in subsection (b), section sixteen of this article was provided, whichever occurs first, and to any dwelling under construction prior to that date. This limitation may be waived by written consent of the surface owner transmitted to the department and recorded in the real property records maintained by the clerk of the county commission for the county in which such property is located. Furthermore, the well operator may be granted a variance by the secretary from these distance restrictions upon submission of a plan which identifies the sufficient measures, facilities or practices to be employed during well site construction, drilling and operations. The variance, if granted, shall include terms and conditions the department requires to ensure the safety and protection of affected persons and property. The terms and conditions may include insurance, bonding and indemnification, as well as technical requirements. (b) No well pad may be prepared or well drilled within one hundred feet measured horizontally from any perennial stream, natural or artificial lake, pond or reservoir, or a wetland, or within three hundred feet of a naturally reproducing trout stream. No well pad may be located within one thousand feet of a surface or ground water intake of a public water supply. The distance from the public water supply as identified by the department shall be measured as follows: (1) For a surface water intake on a lake or reservoir, the distance shall be measured from the boundary of the lake or reservoir. (2) For a surface water intake on a flowing stream, the distance shall be measured from a semicircular radius extending upstream of the surface water intake. (3) For a groundwater source, the distance shall be measured from the wellhead or spring. The department may, in its discretion, waive these distance restrictions upon submission of a plan identifying sufficient measures, facilities or practices to be employed during well site construction, drilling and operations to protect the waters of the state. A waiver, if granted, shall impose any permit conditions as the secretary considers necessary. (c) Notwithstanding the foregoing provisions of this section, nothing contained in this section prevents an operator from conducting the activities permitted or authorized by a Clean Water Act Section 404 permit or other approval from the United States Army Corps of Engineers within any waters of the state or within the restricted areas referenced in this section. (d) The well location restrictions set forth in this section shall not apply to any well on a multiple well pad if at least one of the wells was permitted prior to the effective date of this article. (e) The secretary shall, by December 31, 2012, report to the Legislature on the noise, light, dust and volatile organic compounds generated by the drilling of horizontal wells as they relate to the well location restrictions regarding occupied dwelling structures pursuant to this section. Upon a finding, if any, by the secretary that the well location restrictions regarding occupied dwelling structures are inadequate or otherwise require alteration to address the items

RECEIVED
Office of Oil and Gas

DEC 01 2023

WV Department of
Environmental Protection

01/05/2024

examined in the study required by this subsection, the secretary shall have the authority to propose for promulgation legislative rules establishing guidelines and procedures regarding reasonable levels of noise, light, dust and volatile organic compounds relating to drilling horizontal wells, including reasonable means of mitigating such factors, if necessary.

Water Well Testing:

Pursuant to West Virginia Code § 22-6A-10(d), notification shall be made, with respect to surface landowners identified in subsection (b) or water purveyors identified in subdivision (5), subsection (b) of this section, of the opportunity for testing their water well. The operator shall provide an analysis to such surface landowner or water purveyor at their request.

Water Testing Laboratories:

Pursuant to West Virginia Code § 22-6A-10(i), persons entitled to notice pursuant to subsection (b) of this section may contact the department to ascertain the names and locations of water testing laboratories in the subject area capable and qualified to test water supplies in accordance with standard accepted methods. In compiling that list of names the department shall consult with the state Bureau for Public Health and local health departments. A surface owner and water purveyor has an independent right to sample and analyze any water supply at his or her own expense. The laboratory utilized by the operator shall be approved by the agency as being certified and capable of performing sample analyses in accordance with this section.

Rebuttable Presumption for Contamination or Deprivation of a Fresh Water Source or Supply:

W. Va. Code § 22-6A-18 requires that (b) unless rebutted by one of the defenses established in subsection (c) of this section, in any action for contamination or deprivation of a fresh water source or supply within one thousand five hundred feet of the center of the well pad for horizontal well, there is a rebuttable presumption that the drilling and the oil or gas well or either was the proximate cause of the contamination or deprivation of the fresh water source or supply. (c) In order to rebut the presumption of liability established in subsection (b) of this section, the operator must prove by a preponderance of the evidence one of the following defenses: (1) The pollution existed prior to the drilling or alteration activity as determined by a predrilling or prealteration water well test. (2) The landowner or water purveyor refused to allow the operator access to the property to conduct a predrilling or prealteration water well test. (3) The water supply is not within one thousand five hundred feet of the well. (4) The pollution occurred more than six months after completion of drilling or alteration activities. (5) The pollution occurred as the result of some cause other than the drilling or alteration activity. (d) Any operator electing to preserve its defenses under subdivision (1), subsection (c) of this section shall retain the services of an independent certified laboratory to conduct the predrilling or prealteration water well test. A copy of the results of the test shall be submitted to the department and the surface owner or water purveyor in a manner prescribed by the secretary. (e) Any operator shall replace the water supply of an owner of interest in real property who obtains all or part of that owner's supply of water for domestic, agricultural, industrial or other legitimate use from an underground or surface source with a comparable water supply where the secretary determines that the water supply has been affected by contamination, diminution or interruption proximately caused by the oil or gas operation, unless waived in writing by that owner. (f) The secretary may order the operator conducting the oil or gas operation to: (1) Provide an emergency drinking water supply within twenty-four hours; (2) Provide temporary water supply within seventy-two hours; (3) Within thirty days begin activities to establish a permanent water supply or submit a proposal to the secretary outlining the measures and timetables to be used in establishing a permanent supply. The total time in providing a permanent water supply may not exceed two years. If the operator demonstrates that providing a permanent replacement water supply cannot be completed within two years, the secretary may extend the time frame on case-by-case basis; and (4) Pay all reasonable costs incurred by the real property owner in securing a water supply. (g) A person as described in subsection (b) of this section aggrieved under the provisions of subsections (b), (e) or (f) of this section may seek relief in court... (i) Notwithstanding the denial of the operator of responsibility for the damage to the real property owner's water supply or the status of any appeal on determination of liability for the damage to the real property owner's water supply, the operator may not discontinue providing the required water service until authorized to do so by the secretary or a court of competent jurisdiction.

Written Comment:

Pursuant to West Virginia Code § 22-6A-11(a), all persons described in subsection (b), section ten of this article may file written comments with the secretary as to the location or construction of the applicant's proposed well work within thirty days after the application is filed with the secretary. All persons described in West Virginia Code § 22-6A-10(b) may file written comments as to the location or construction of the applicant's proposed well work to the Secretary at:

Office of Oil and Gas

Chief, Office of Oil and Gas
Department of Environmental Protection
601 57th St. SE
Charleston, WV 25304
(304) 926-0450

DEC 01 2023

WV Department of
Environmental Protection

Such persons may request, at the time of submitting written comments, notice of the permit decision and a list of persons qualified to test water. **NOTE: YOU ARE NOT REQUIRED TO FILE ANY COMMENT.**

01/05/2024

Time Limits and Methods for Filing Comments.

The law requires these materials to be served on or before the date the operator files its Application. You have **THIRTY (30) DAYS** after the filing date to file your comments. Comments must be filed in person or received in the mail by the Chief's office by the time stated above. You may call the Chief's office to be sure of the date. Check with your postmaster to ensure adequate delivery time or to arrange special expedited handling. If you have been contacted by the well operator and you have signed a "voluntary statement of no objection" to the planned work described in these materials, then the permit may be issued at any time.

Pursuant to West Virginia Code § 22-6A-11(c)(2), Any objections of the affected coal operators and coal seam owners and lessees shall be addressed through the processes and procedures that exist under sections fifteen, seventeen and forty, article six of this chapter, as applicable and as incorporated into this article by section five of this article. The written comments filed by the parties entitled to notice under subdivisions (1), (2), (4), (5) and (6), subsection (b), section ten of this article shall be considered by the secretary in the permit issuance process, but the parties are not entitled to participate in the processes and proceedings that exist under sections fifteen, seventeen or forty, article six of this chapter, as applicable and as incorporated into this article by section five of this article.

Comment Requirements

Your comments must be in writing and include your name, address and telephone number, the well operator's name and well number and the approximate location of the proposed well site including district and county from the application. You may add other documents, such as sketches, maps or photographs to support your comments.

Disclaimer: All comments received will be placed on our web site <http://www.dep.wv.gov/oil-and-gas/Horizontal-Permits/Pages/default.aspx> and the applicant will automatically be forwarded an email notice that such comments have been submitted. The applicant will be expected to provide a response to comments submitted by any surface owner, water purveyor or natural gas storage operator noticed within the application.

Permit Denial or Condition

The Chief has the power to deny or condition a well work permit. Pursuant to West Virginia Code § 22-6A-8(d), the permit may not be issued or be conditioned, including conditions with respect to the location of the well and access roads prior to issuance if the director determines that:

- (1) The proposed well work will constitute a hazard to the safety of persons;
- (2) The plan for soil erosion and sediment control is not adequate or effective;
- (3) Damage would occur to publicly owned lands or resources; or
- (4) The proposed well work fails to protect fresh water sources or supplies.

A permit may also be denied under West Virginia Code § 22-6A-7(k), the secretary shall deny the issuance of a permit if the secretary determines that the applicant has committed a substantial violation of a previously issued permit for a horizontal well, including the applicable erosion and sediment control plan associated with the previously issued permit, or a substantial violation of one or more of the rules promulgated under this article, and in each instance has failed to abate or seek review of the violation within the time prescribed by the secretary pursuant to the provisions of subdivisions (1) and (2), subsection (a), section five of this article and the rules promulgated hereunder, which time may not be unreasonable.

Pursuant to West Virginia Code § 22-6A-10(g), any person entitled to submit written comments to the secretary pursuant to subsection (a), section eleven of this article, shall also be entitled to receive from the secretary a copy of the permit as issued or a copy of the order modifying or denying the permit if the person requests receipt of them as a part of the written comments submitted concerning the permit application. Such persons may request, at the time of submitting written comments, notice of the permit decision and a list of persons qualified to test water.

RECEIVED
Office of Oil and Gas

DEC 01 2023

WV Department of
Environmental Protection

01/05/2024

4706900365

API NO. 47- 009 -
OPERATOR WELL NO. William Rodgers OH1 6H
Well Pad Name: William Rodgers

Notice is hereby given by:


Well Operator: SWN Production Co., LLC
Telephone: 304-884-1610
Email: Brittany_Woody@swn.com

Brittany Woody

Address: 1300 Fort Pierpont Dr., Suite 201
Morgantown, WV 26508
Facsimile: 304-884-1690

Oil and Gas Privacy Notice:

The Office of Oil and Gas processes your personal information, such as name, address and telephone number, as part of our regulatory duties. Your personal information may be disclosed to other State agencies or third parties in the normal course of business or as needed to comply with statutory or regulatory requirements, including Freedom of Information Act requests. Our office will appropriately secure your personal information. If you have any questions about our use or your personal information, please contact DEP's Chief Privacy Officer at depprivacyofficer@wv.gov.



Subscribed and sworn before me this 10th day of Oct, 2023.

Reid Croft

Notary Public

My Commission Expires 8/21/2024

RECEIVED
Office of Oil and Gas

DEC 01 2023

WV Department of
Environmental Protection

STATE OF WEST VIRGINIA
DEPARTMENT OF ENVIRONMENTAL PROTECTION, OFFICE OF OIL AND GAS
NOTICE OF ENTRY FOR PLAT SURVEY

Notice Time Requirement: Notice shall be provided at least **SEVEN (7)** days but no more than **FORTY-FIVE (45)** days prior to entry

Date of Notice: 10/2/2023 **Date of Planned Entry:** 10/9/2023

Delivery method pursuant to West Virginia Code § 22-6A-10a

- PERSONAL SERVICE
- REGISTERED MAIL
- METHOD OF DELIVERY THAT REQUIRES A RECEIPT OR SIGNATURE CONFIRMATION

Pursuant to West Virginia Code § 22-6A-10(a), Prior to filing a permit application, the operator shall provide notice of planned entry on to the surface tract to conduct any plat surveys required pursuant to this article. Such notice shall be provided at least seven days but no more than forty-five days prior to such entry to: (1) The surface owner of such tract; (2) to any owner or lessee of coal seams beneath such tract that has filed a declaration pursuant to section thirty-six, article six, chapter twenty-two of this code; and (3) any owner of minerals underlying such tract in the county tax records. The notice shall include a statement that copies of the state Erosion and Sediment Control Manual and the statutes and rules related to oil and gas exploration and production may be obtained from the Secretary, which statement shall include contact information, including the address for a web page on the Secretary's web site, to enable the surface owner to obtain copies from the secretary.

Notice is hereby provided to:

SURFACE OWNER(s)

Name: Douglas Rodgers
 Address: 175 William Rodgers Drive
Valley Grove WV 26060
 Name: _____
 Address: _____
 Name: _____
 Address: _____

COAL OWNER OR LESSEE

Name: Alliance Resources GP LLC Attn: Evan Midler
 Address: 184 Schoolhouse Lane
Valley Grove WV 26060

RECEIVED
Office of Oil and Gas

DEC 01 2023

MINERAL OWNER(s)

Name: Douglas Rodgers
 Address: 175 William Rodgers Drive
Valley Grove, WV 26060

WV Department of
Environmental Protection

*please attach additional forms if necessary

Notice is hereby given:

Pursuant to West Virginia Code § 22-6A-10(a), notice is hereby given that the undersigned well operator is planning entry to conduct a plat survey on the tract of land as follows:

State: <u>West Virginia</u>	Approx. Latitude & Longitude: <u>40.106836, -80.532173</u>
County: <u>Ohio</u>	Public Road Access: <u>Atkinson Potomac Hill Road</u>
District: <u>Liberty</u>	Watershed: <u>Little Wheeling Creek</u>
Quadrangle: <u>Valley Grove</u>	Generally used farm name: <u>William Rodgers</u>

Copies of the state Erosion and Sediment Control Manual and the statutes and rules related to oil and gas exploration and production may be obtained from the Secretary, at the WV Department of Environmental Protection headquarters, located at 601 57th Street, SE, Charleston, WV 25304 (304-926-0450). Copies of such documents or additional information related to horizontal drilling may be obtained from the Secretary by visiting www.dep.wv.gov/oil-and-gas/pages/default.aspx.

Notice is hereby given by:

Well Operator: SWN PRODUCTION COMPANY, LLC
 Telephone: 304-884-1610
 Email: Brittany_Woody@swn.com

Address: 1300 Fort Pierpont Dr., Suite 201
Morgantown, WV 26508
 Facsimile: 304-884-1690

Oil and Gas Privacy Notice:

The Office of Oil and Gas processes your personal information, such as name, address and telephone number, as part of our regulatory duties. Your personal information may be disclosed to other State agencies or third parties in the normal course of business or as needed to comply with statutory or regulatory requirements, including Freedom of Information Act requests. Our office will appropriately secure your personal information. If you have any questions about our use or your personal information, please contact DEP's Chief Privacy Officer at depprivacyofficer@wv.gov.

01/05/2024

STATE OF WEST VIRGINIA
DEPARTMENT OF ENVIRONMENTAL PROTECTION, OFFICE OF OIL AND GAS
NOTICE OF INTENT TO DRILL

Pursuant to W. Va. Code § 22-6A-16(b), the Notice of Intent to Drill is only required if the notice requirements of W. Va. Code § 22-6A-10(a) have NOT been met or if the Notice of Intent to Drill requirement has NOT been waived in writing by the surface owner.

Notice Time Requirement: Notice shall be provided at least **TEN (10)** days prior to filing a permit application.

Date of Notice: 10/25/2023 **Date Permit Application Filed:** 11/29

Delivery method pursuant to West Virginia Code § 22-6A-16(b)

HAND DELIVERY CERTIFIED MAIL RETURN RECEIPT REQUESTED

Pursuant to W. Va. Code § 22-6A-16(b), at least ten days prior to filing a permit application, an operator shall, by certified mail return receipt requested or hand delivery, give the surface owner notice of its intent to enter upon the surface owner's land for the purpose of drilling a horizontal well: *Provided*, That notice given pursuant to subsection (a), section ten of this article satisfies the requirements of this subsection as of the date the notice was provided to the surface owner: *Provided, however*, That the notice requirements of this subsection may be waived in writing by the surface owner. The notice, if required, shall include the name, address, telephone number, and if available, facsimile number and electronic mail address of the operator and the operator's authorized representative.

Notice is hereby provided to the SURFACE OWNER(s):

Name: William I. Rodgers & Douglas W. Rodgers
Address: 94 McCoy Rd.
Valley Grove, WV 26060

Name: _____
Address: _____

RECEIVED
Office of Oil and Gas

DEC 01 2023

Notice is hereby given:

Pursuant to West Virginia Code § 22-6A-16(b), notice is hereby given that the undersigned well operator has an intent to enter upon the surface owner's land for the purpose of drilling a horizontal well on the tract of land as follows:

State: West Virginia UTM NAD 83 Easting: 539,864.239
County: Ohio Northing: 4,439,734.656
District: Liberty Public Road Access: National Rd.
Quadrangle: Valley Grove Generally used farm name: William Rodgers OH1
Watershed: Upper Ohio South

This Notice Shall Include:

Pursuant to West Virginia Code § 22-6A-16(b), this notice shall include the name, address, telephone number, and if available, facsimile number and electronic mail address of the operator and the operator's authorized representative. Additional information related to horizontal drilling may be obtained from the Secretary, at the WV Department of Environmental Protection headquarters, located at 601 57th Street, SE, Charleston, WV 25304 (304-926-0450) or by visiting www.dep.wv.gov/oil-and-gas/pages/default.aspx.

Notice is hereby given by:

Well Operator: SWN Production Company, LLC
Address: 1300 Fort Pierpont Dr., Suite 201
Morgantown, WV 26508
Telephone: 304-884-1675
Email: Justin_Booth@swn.com
Facsimile: _____

Authorized Representative: Justin Booth
Address: 1300 Fort Pierpont Dr., Suite 201
Morgantown, WV 26508
Telephone: 304-884-1675
Email: Justin_Booth@swn.com
Facsimile: _____

Oil and Gas Privacy Notice:

The Office of Oil and Gas processes your personal information, such as name, address and telephone number, as part of our regulatory duties. Your personal information may be disclosed to other State agencies or third parties in the normal course of business or as needed to comply with statutory or regulatory requirements, including Freedom of Information Act requests. Our office will appropriately secure your personal information. If you have any questions about our use or your personal information, please contact DEP's Chief Privacy Officer at depprivacyofficer@wv.gov.

**STATE OF WEST VIRGINIA
DEPARTMENT OF ENVIRONMENTAL PROTECTION, OFFICE OF OIL AND GAS
NOTICE OF PLANNED OPERATION**

Notice Time Requirement: notice shall be provided no later than the **filing date of permit application.**

Date of Notice: 10/25/2023 **Date Permit Application Filed:** 11/29

Delivery method pursuant to West Virginia Code § 22-6A-16(c)

- CERTIFIED MAIL
RETURN RECEIPT REQUESTED
- HAND
DELIVERY

Pursuant to W. Va. Code § 22-6A-16(c), no later than the date for filing the permit application, an operator shall, by certified mail return receipt requested or hand delivery, give the surface owner whose land will be used for the drilling of a horizontal well notice of the planned operation. The notice required by this subsection shall include: (1) A copy of this code section; (2) The information required to be provided by subsection (b), section ten of this article to a surface owner whose land will be used in conjunction with the drilling of a horizontal well; and (3) A proposed surface use and compensation agreement containing an offer of compensation for damages to the surface affected by oil and gas operations to the extent the damages are compensable under article six-b of this chapter. (d) The notices required by this section shall be given to the surface owner at the address listed in the records of the sheriff at the time of notice.

Notice is hereby provided to the SURFACE OWNER(s)
(at the address listed in the records of the sheriff at the time of notice):

Name: William I. Rodgers & Douglas W. Rodgers
Address: 94 McCoy Rd.
Valley Grove, WV 26060

Name: _____
Address: _____

RECEIVED
Office of Oil and Gas
DEC 01 2023

Notice is hereby given:

Pursuant to West Virginia Code § 22-6A-16(c), notice is hereby given that the undersigned well operator has developed a planned operation on the surface owner's land for the purpose of drilling a horizontal well on the tract of land as follows:

State: West Virginia
County: Ohio
District: Liberty
Quadrangle: Valley Grove
Watershed: Upper Ohio South

UTM NAD 83 Easting: 539,864.239
Northing: 4,439,734.656
Public Road Access: National Rd.
Generally used farm name: William Rodgers OHI

Department of
Environmental Protection

This Notice Shall Include:

Pursuant to West Virginia Code § 22-6A-16(c), this notice shall include: (1) A copy of this code section; (2) The information required to be provided by **W. Va. Code § 22-6A-10(b)** to a surface owner whose land will be used in conjunction with the drilling of a horizontal well; and (3) A proposed surface use and compensation agreement containing an offer of compensation for damages to the surface affected by oil and gas operations to the extent the damages are compensable under article six-b of this chapter. Additional information related to horizontal drilling may be obtained from the Secretary, at the WV Department of Environmental Protection headquarters, located at 601 57th Street, SE, Charleston, WV 25304 (304-926-0450) or by visiting www.dep.wv.gov/oil-and-gas/pages/default.aspx.

Well Operator: SWN Production Company, LLC
Telephone: 304-884-1675
Email: Justin_Booth@swn.com

Address: 1300 Fort Pierpont Dr., Suite 201
Morgantown, WV 26508
Facsimile: _____

Oil and Gas Privacy Notice:

The Office of Oil and Gas processes your personal information, such as name, address and telephone number, as part of our regulatory duties. Your personal information may be disclosed to other State agencies or third parties in the normal course of business or as needed to comply with statutory or regulatory requirements, including Freedom of Information Act requests. Our office will appropriately secure your personal information. If you have any questions about our use or your personal information, please contact DEP's Chief Privacy Officer at depprivacyofficer@wv.gov.



WEST VIRGINIA DEPARTMENT OF TRANSPORTATION
Division of Highways

1900 Kanawha Boulevard East • Building Five • Room 110
Charleston, West Virginia 25305-0430 • (304) 558-3505

Alanna J. Keller, P.E.
Deputy Secretary of Transportation
Deputy Commissioner of Highways

Jimmy Wriston, P. E.
Secretary of Transportation
Commissioner of Highways

October 17, 2023

James A. Martin, Chief
Office of Oil and Gas
Department of Environmental Protection
601 57th Street, SE
Charleston, WV 25304

Subject: DOH Permit for the William Rodgers Pad, Ohio County
William Rodgers OHI 6H Well Site

Dear Mr. Martin,

This well site will be accessed from a DOH permit #06-2011-0443 which has been issued to Southwestern Energy for access to the State Road for a well site located off US 40 F in Ohio County MP 15.53.

This operator is in compliance with §22-6A-20 of the WV Code. Operator has signed a STATEWIDE OIL AND GAS ROAD MAINTENANCE BONDING AGREEMENT and provided the required Bond. This operator is currently in compliance with the DOH OIL AND GAS POLICY dated March 6, 2023. This letter is valid for permitting purposes for one year from the date of this letter.

Very Truly Yours,

Gary K. Clayton, P.E.
Regional Operations Engineer
Central Office O&G Coordinator

Cc: Brittany Woody
Southwestern Energy
OM, D-6
File

RECEIVED
Office of Oil and Gas

DEC 01 2023

WV Department of
Environmental Protection

Attachment VI Frac Additives

Product Name	Product Use	Chemical Name	CAS Number
HCL	Solvent	Hydrochloric Acid	7647-01-0
		Water	7732-18-5
FSTI-CI-02	Corrosion Inhibitor	2-Butoxyethanol	111-76-2
		Ethylene glycol	107-21-1
		N,N-Dimethylformamide	68-12-2
		benzyl chloridequaternized	72480-70-7
		Cinnamaldehyde	104-55-2
		Isopropyl alcohol	67-63-0
		Poly(oxy-1,2-ethanediyl), .alpha.-(nonylphenyl)- .omega.-hydroxy-	9016-45-9
		1-Decanol	112-30-1
		1-Octanol	111-87-5
Ferriplex 80	Iron Control	Triethyl phosphate	78-40-0
		Sodium Erythorbate	6381-77-7
Tolicide 4Frac	Biocide	Tetrakis(Hydroxymethyl) Phosphonium Sulfate	55566-30-8
		Quaternary ammonium compounds	68424-85-1
		Ethanol	64-17-5
		Water	7732-18-5
Plexslick 930	Friction Reducer	Hydrotreated Petroleum Distillate	64742-47-8
		Water	7732-18-5
		copolymer of 2-propenamide	69418-26-4
		Oleic Acid Diethanolamide	93-83-4
		Alcohol Ethoxylate Surfactants	68551-12-2
		Ammonium Chloride	12125-02-9
		Sodium Chloride	7647-14-5
Plexaid 655NM	Scale Inhibitor	ORGANIC PHOSPHONIC ACIDS SALTS	15827-60-8
		Water	7732-18-5
Plexslick V996	Friction Reducer	Hydrotreated Petroleum Distillate	64742-47-8
		Water	7732-18-5
		copolymer of 2-propenamide	69418-26-4
		Alcohol Ethoxylate Surfactants	68551-12-2
		Sodium Chloride	7647-14-5
Plexaid 655WG	Scale Inhibitor	ORGANIC PHOSPHONIC ACIDS SALTS	15827-60-8
		Water	7732-18-5
		Glycerin	67-56-1
Clearal 270	Biocide	Glutaraldehyde	111-30-8
		Didecyldimethylammonium Chloride	7173-51-5
		Quaternary Ammonium compounds, Benzyl-C12-C16-alkyldimethyl, Chlorides	68424-85-1
		Ethanol	64-17-5
		Water	7732-18-5
StimSTREAM SC 398 CW	Scale Inhibitor	Ethylene glycol	107-21-1
		CHEMSTREAM-Polymer-10001	CHEMSTREAM-Polymer-10001
		CHEMSTREAM-Polymer-10002	CHEMSTREAM-Polymer-10002
		Water	7732-18-5
StimSTREAM FR 9800	Friction Reducer	Chemstream-Alkane-00001	Chemstream-Alkane-00001
		Chemstream-Polymer-00001	Chemstream-Polymer-00001
		Ethoxylated alcohols (C12-16)	68551-12-2
		Water	7732-18-5
StimSTREAM FR 2800	Friction Reducer	Distillates (petroleum), hydrotreated light	64742-47-8
		Alcohols, C11-14-iso, C13-rich, ethoxylated	78330-21-9
		Water	7732-18-5
StimSTREAM FR 9725	Friction Reducer	Distillates (petroleum), hydrotreated light	64742-47-8
		Ammonium Chloride	12125-02-9
		Water	7732-18-5
StimSTREAM SC 398 C	Scale Inhibitor	CHEMSTREAM-Polymer-10001	CHEMSTREAM-Polymer-10001
		CHEMSTREAM-Polymer-10002	CHEMSTREAM-Polymer-10002
		Water	7732-18-5

As of 7/5/2023

RECEIVED
Office of Oil and Gas

DEC 01 2023

WV Department of
Environmental Protection

01/05/2024

OPERATOR: SWN Production Co., LLC WELL NO: William Rodgers OHI 6H

PAD NAME: William Rodgers

REVIEWED BY: _____ SIGNATURE: Brittany Woody

WELL RESTRICTIONS CHECKLIST

HORIZONTAL 6A WELL

**Pad Built 12/12/11*

Well Restrictions

At Least 100 Feet from Pad and LOD (including any E&S Control Feature) to any Perennial Stream, Lake, Pond, Reservoir or Wetland; OR

DEP Waiver and Permit Conditions

At Least 300 Feet from Pad and LOD (including any E&S Control Feature) to any Naturally Producing Trout Stream; OR

DEP Waiver and Permit Conditions

At Least 1000 Feet from Pad and LOD (including any E&S Control Feature) to any Groundwater Intake or Public Water Supply; OR

DEP Waiver and Permit Conditions

At Least 250 Feet from an Existing Water Well or Developed Spring to Well Being Drilled; OR

Surface Owner Waiver and Recorded with County Clerk, OR

DEP Variance and Permit Conditions

At Least 625 Feet from an Occupied Dwelling Structure to Center of the Pad; OR

Surface Owner Waiver and Recorded with County Clerk, OR

DEP Variance and Permit Conditions

At Least 625 Feet from Agricultural Buildings Larger than 2500 Square Feet to the Center of the Pad; OR

Surface Owner Waiver and Recorded with County Clerk, OR

DEP Variance and Permit Conditions