

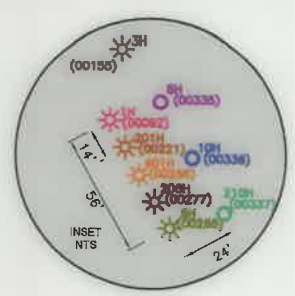
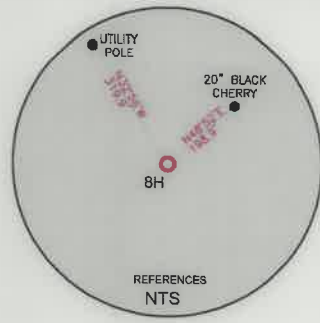
JACKSON SURVEYING INC.

2413 EAST PIKE ST. # 112
Clarksburg, WV 26302
304-623-5851

Latitude: 40°07'30" SURFACE HOLE 5937'
Latitude: 40°05'00" BOTTOM HOLE 11,378'

SURFACE HOLE LOCATION (SHL):	
UTM (NAD83, ZONE 17, METERS): NORTHING: 4,437,289.860 EASTING: 530,160.680	
LANDING POINT LOCATION (LPL):	
UTM (NAD83, ZONE 17, METERS): NORTHING: 4,437,110.323 EASTING: 529,949.279	
AZIMUTH POINT LOCATION-1 (AZL1):	
UTM (NAD83, ZONE 17, METERS): NORTHING: 4,437,007.027 EASTING: 529,991.342	
AZIMUTH POINT LOCATION-2 (AZL2):	AZIMUTH POINT LOCATION-6 (AZL6):
UTM (NAD83, ZONE 17, METERS): NORTHING: 4,436,819.583 EASTING: 530,045.352	UTM (NAD83, ZONE 17, METERS): NORTHING: 4,433,816.615 EASTING: 531,309.449
AZIMUTH POINT LOCATION-3 (AZL3):	AZIMUTH POINT LOCATION-7 (AZL7):
UTM (NAD83, ZONE 17, METERS): NORTHING: 4,436,791.904 EASTING: 530,051.457	UTM (NAD83, ZONE 17, METERS): NORTHING: 4,433,856.311 EASTING: 531,352.996
AZIMUTH POINT LOCATION-4 (AZL4):	AZIMUTH POINT LOCATION-8 (AZL8):
UTM (NAD83, ZONE 17, METERS): NORTHING: 4,436,579.849 EASTING: 530,116.298	UTM (NAD83, ZONE 17, METERS): NORTHING: 4,433,403.466 EASTING: 531,461.627
AZIMUTH POINT LOCATION-5 (AZL5):	BOTTOM HOLE LOCATION (BHL):
UTM (NAD83, ZONE 17, METERS): NORTHING: 4,433,947.362 EASTING: 531,265.430	UTM (NAD83, ZONE 17, METERS): NORTHING: 4,432,478.701 EASTING: 532,075.940

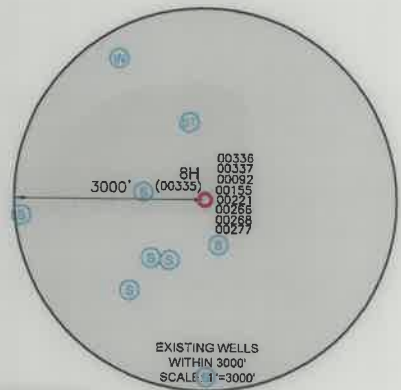
GRID NORTH
UTM, NAD83 DATUM, ZONE 17, US FT



LINE	BEARING	DISTANCE	DESCRIPTION	MONUMENT
L1	N 11°42'16" E	1405.30'	SHL TO LANDMARK	FD. 5/8" REBAR
L2	N 58°29'23" E	1181.08'	SHL TO LANDMARK	FD. 5/8" REBAR
L4	S 22°09'22" E	365.92'	LPL TO AZL1	
L6	S 12°26'19" E	92.99'	AZL2 TO AZL3	
L9	S 15°11'52" E	544.99'	AZL6 TO AZL7	

LINE	BEARING	DISTANCE	CURVE LENGTH	DESCRIPTION
L3	S 49°39'35" W	909.94'	1638.12'	SHL TO LP
L5	S 18°04'26" E	639.99'	640.86'	AZL1 TO AZL2
L7	S 17°00'07" E	727.52'	728.94'	AZL3 TO AZL4
L8	S 18°36'25" E	452.62'	452.98'	AZL5 TO AZL6
L10	S 23°15'00" E	902.88'	907.94'	AZL7 TO AZL8

SURFACE HOLE LOCATION (SHL):	
UTM (NAD83, ZONE 17, METERS): NORTHING: 4,437,289.864 EASTING: 530,160.049	
LANDING POINT LOCATION (LPL):	
UTM (NAD83, ZONE 17, METERS): NORTHING: 4,437,121.003 EASTING: 529,938.885	
AZIMUTH POINT LOCATION-1 (AZL1):	
UTM (NAD83, ZONE 17, METERS): NORTHING: 4,437,008.824 EASTING: 529,986.501	
AZIMUTH POINT LOCATION-2 (AZL2):	AZIMUTH POINT LOCATION-6 (AZL6):
UTM (NAD83, ZONE 17, METERS): NORTHING: 4,436,819.360 EASTING: 530,042.624	UTM (NAD83, ZONE 17, METERS): NORTHING: 4,433,822.981 EASTING: 531,309.595
AZIMUTH POINT LOCATION-3 (AZL3):	AZIMUTH POINT LOCATION-7 (AZL7):
UTM (NAD83, ZONE 17, METERS): NORTHING: 4,436,789.355 EASTING: 530,047.916	UTM (NAD83, ZONE 17, METERS): NORTHING: 4,433,652.000 EASTING: 531,354.090
AZIMUTH POINT LOCATION-4 (AZL4):	AZIMUTH POINT LOCATION-8 (AZL8):
UTM (NAD83, ZONE 17, METERS): NORTHING: 4,436,590.436 EASTING: 530,108.117	UTM (NAD83, ZONE 17, METERS): NORTHING: 4,433,395.062 EASTING: 531,467.668
AZIMUTH POINT LOCATION-5 (AZL5):	BOTTOM HOLE LOCATION (BHL):
UTM (NAD83, ZONE 17, METERS): NORTHING: 4,433,953.655 EASTING: 531,264.265	UTM (NAD83, ZONE 17, METERS): NORTHING: 4,432,438.061 EASTING: 532,091.744



WELL RESTRICTIONS

- NO OCCUPIED DWELLINGS > 2500 SQ FT. WITHIN 625 FEET OF CENTER OF PAD.
- NO AGRICULTURE BUILDINGS > 2500 SQ FT. WITHIN 625 FEET OF CENTER OF PAD.
- WATER WELLS OR DEVELOPED SPRINGS ARE WITHIN 250 FEET OF PROPOSED WELL.
- PERENNIAL STREAMS, LAKES, PONDS, OR RESERVOIRS WITHIN 100 FEET OF THE LIMITS OF DISTURBANCE.
- NO NATURALLY PRODUCING TROUT STREAM WITHIN 300 FEET OF LIMITS OF DISTURBANCE.
- NO GROUND INTAKE OR PUBLIC WATER SUPPLY WITHIN 1000 FEET OF WELL PAD, LIMITS OF DISTURBANCE, E & S CONTROLS OR PUBLIC WATER SUPPLY.

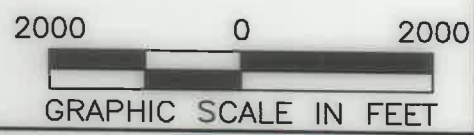
NOTES ON SURVEY

- SURFACE AND ROYALTY OWNER INFORMATION AND THEIR BOUNDARIES SHOWN HEREON WERE PLOTTED FROM DEEDS AND/OR TAX PARCEL MAPS PROVIDED BY CLIENT AND/OR FIELD LOCATIONS.
- THIS PLAT DOES NOT REPRESENT A BOUNDARY SURVEY OF THE PARCELS SHOWN HEREON.
- ALL INSETS ARE GRID NORTH UNLESS OTHERWISE DEPICTED.

I, THE UNDERSIGNED, HEREBY CERTIFY THAT THIS PLAT IS CORRECT TO THE BEST OF MY KNOWLEDGE AND BELIEF AND SHOWS ALL THE INFORMATION REQUIRED BY LAW AND REGULATIONS ISSUED AND PRESCRIBED BY THE DEPARTMENT OF ENVIRONMENTAL PROTECTION.

P.S. 708

David L Jackson



COMPANY: **SWN** Production Company, LLC

<p>(+) DENOTES LOCATION OF WELL ON UNITED STATES TOPOGRAPHIC MAPS</p> <p>WVDEP OFFICE OF OIL & GAS 601 57TH STREET CHARLESTON, WV 25034</p>	MINIMUM DEGREE OF ACCURACY: 1/200 PROVEN SURVEY SOURCE OF ELEVATION: GRADE GPS (NAVD 88, US FT)	COMPANY: SWN Production Company, LLC OPERATOR'S WELL #: 8H API WELL #: 47 069 00335 STATE COUNTY PERMIT
	WELL TYPE: OIL <input type="checkbox"/> WASTE DISPOSAL <input type="checkbox"/> PRODUCTION <input checked="" type="checkbox"/> DEEP <input type="checkbox"/> GAS <input checked="" type="checkbox"/> LIQUID INJECTION <input type="checkbox"/> STORAGE <input type="checkbox"/> SHALLOW <input checked="" type="checkbox"/>	WATERSHED: BROWNS RUN OF PETERS RUN OF WHEELING CREEK (HUC-10) DISTRICT: TRIADELPHIA COUNTY: OHIO SURFACE OWNER: TIMMY B. MINCH & AMY L. MINCH OIL & GAS ROYALTY OWNER: TIMMY B. MINCH & AMY L. MINCH

DRILL <input checked="" type="checkbox"/> DRILL DEEPER <input type="checkbox"/> REDRILL <input type="checkbox"/> FRACTURE OR STIMULATE <input checked="" type="checkbox"/> PLUG OFF OLD FORMATION <input type="checkbox"/> PERFORATE NEW FORMATION <input type="checkbox"/>	CONVERT <input type="checkbox"/> PLUG & ABANDON <input type="checkbox"/> CLEAN OUT & REPLUG <input type="checkbox"/> OTHER CHANGE <input checked="" type="checkbox"/> (SPECIFY) ASDRILLED	TARGET FORMATION: MARCELLUS ESTIMATED DEPTH: 6,288' 12/16/2022
WELL OPERATOR: SWN PRODUCTION COMPANY, LLC ADDRESS: 1300 FORT PIERPONT ROAD, SUITE 200 CITY: MORGANTOWN STATE: WV ZIP CODE: 26508	DESIGNATED AGENT: BRITTANY WOODY ADDRESS: 1300 FORT PIERPONT ROAD, SUITE 200 CITY: MORGANTOWN STATE: WV ZIP CODE: 26508	REVISIONS: DATE: 09-19-2022 DRAWN BY: N. MANO SCALE: 1" = 2000' DRAWING NO: WELL LOCATION PLAT

LEGEND: ○ PROPOSED SURFACE HOLE / BOTTOM HOLE * EXISTING / PRODUCING WELLHEAD LPL * LANDING POINT LOCATION ● EXISTING WATER WELL ○ EXISTING SPRING	— SURVEYED BOUNDARY — DRILLING UNIT = = = LEASE BOUNDARY — ASDRILLED PATH — PROPOSED PATH
---	---

**JACKSON SURVEYING
INC.**

2413 EAST PIKE ST. # 112
Clarksburg, WV 26302
304-623-5851



I, THE UNDERSIGNED, HEREBY CERTIFY THAT THIS PLAT IS CORRECT TO THE BEST OF MY KNOWLEDGE AND BELIEF AND SHOWS ALL THE INFORMATION REQUIRED BY LAW AND REGULATIONS ISSUED AND PRESCRIBED BY THE DEPARTMENT OF ENVIRONMENTAL PROTECTION.

P.S. 708 *David L Jackson*

REVISIONS:	COMPANY:	12/16/2022	
	OPERATOR'S	TIMMY MINCH OHI	API #
	WELL #:	8H	47-069-00335
	DISTRICT:	COUNTY:	STATE:
	TRIADELPHIA	OHIO	WV
			DATE: 09-19-2022
			DRAWN BY: N. MANO
			SCALE: N/A
			DRAWING NO:
			WELL LOCATION PLAT 2

JACKSON SURVEYING
 INC.
 2413 EAST PIKE ST. # 112
 Clarksburg, WV 26302
 304-623-5851

DETAIL "A"




DETAIL "B"



I, THE UNDERSIGNED, HEREBY CERTIFY THAT THIS PLAT IS CORRECT TO THE BEST OF MY KNOWLEDGE AND BELIEF AND SHOWS ALL THE INFORMATION REQUIRED BY LAW AND REGULATIONS ISSUED AND PRESCRIBED BY THE DEPARTMENT OF ENVIRONMENTAL PROTECTION.

P.S. 708

David L Jackson



REVISIONS:

COMPANY:

SWN
 Production Company, LLC

SWN
 Production Company™

12/16/2022

OPERATOR'S: TIMMY MINCH OHI
 WELL #: 8H
 DISTRICT: TRIADELPHIA COUNTY: OHIO

API #: 47-069-00335
 STATE: WV

DATE: 09-19-2022
 DRAWN BY: N. MANO
 SCALE: N/A
 DRAWING NO: WELL LOCATION PLAT 3

**JACKSON SURVEYING
INC.**

2413 EAST PIKE ST. # 112
Clarksburg, WV 26302
304-623-5851

WELL BORE TRACTS		
TRACT	SURFACE OWNER (S) / ROYALTY OWNER (R)	TAX PARCEL
1	MINCH TIMMY B & AMY L (S/R)	6-T2-18
2	MINCH ROBERT WILLIAM JR MINCH BARBARA JEAN (S)	4-R17-57.2
3	CALVERT GROVE ANDREW (S)	4-R17-62
4	JUNIPER LODGE INC (S)	6-T2-19
5	ORUM WILLIAM A & CYNTHIA E (S)	6-T2-19.1
6	DICKERSON CYNTHIA ANN ET AL (S)	6-T2-22
7	ORUM M D 6/9 INT, W B ORUM 1/9 K D ORUM 1/9 & J E ORUM 1/9 (S)	6-T7-135.1
8	FRITTER RALPH LEE II FRITTER MEUSSA EDITH (S)	6-T7-111
9	BAUER HOLLY K & PAUL M (S)	6-T7-112.1
10	AUBER JO ANN LLC (S)	6-T7-112.4
11	AUBER SHARON ANN (S)	6-T7-112.3
12	MILLER JAMES D JR CAROLINE KUCHAR (S)	6-T7-112
13	MILLER JAMES D JR CAROLINE KUCHAR (S)	6-T7G-34
14	STEPHENS JEFFREY R (S)	6-T7G-22
15	RIGGLE THOMAS L AUBER CHRISTINA M (S)	6-T7G-28.1
16	WARD JODY & SCOTT BEVERLY (S)	6-T7G-24
17	BUFFINGTON BETTY (S)	6-T7G-25
18	BUFFINGTON BETTY (S)	6-T7G-25.1
19	CAGE WM C & V B (S)	6-T7G-27
20	MOORE STEVEN A & LISA K (S)	6-T7-148.2
21	LUCKY FARMS LLC (S)	6-T7-163
22	CRISWELL JOHN T (S)	6-T7-150.1
23	GEORGE GREGORY J & JENNIFER S (S)	6-T7-163.19
24	MIDDLE CREEK GARAGE INC (S)	6-T7-166
25	HUTCHISON AMY JO (S)	7-TW1-1.1
26	APOSTOLEC NANCY L (S)	7-TW1-3.1
27	KNOLLINGER KATHRYN M (S)	7-TW4-9
28	WV DEPARTMENT OF TRANSPORTATION (S)	Rt. 40
29	MIDDLE CREEK GARAGE INC (S)	7-TW4-91
30	MIDDLE CREEK GARAGE INC (S)	7-TW2-23
31	FIRST CHURCH OF GOD TRUSTEES (S)	7-TW4-100
32	WHALEY GEORGIA (S)	7-TW4-101
33	WHALEY GEORGIA ANN (S)	7-TW4-102
34	WHALEY GEORGIA (S)	7-TW4-108
35	SMITH VELMA ET AL (S)	7-TW4-109
36	SHAW JAMES & MARY ANN (S)	7-TW4-110
37	SHAW JAMES E (S)	7-TW4-116
38	SHAW JAMES E (S)	7-TW5-1
39	OHIO COUNTY COMMISSION (S)	6-T12-53
40	MIDTOWN MOBILE HOMES INC (1/2) TEMPLIN TIM & PATRICIA (1/2) (S)	7-TW5-13
41	MOUNTAIN ESTATE REALTY LLC (S)	7-TW5-14
42	CARUSO JOSEPH (S)	7-TW5-23
43	OHIO COUNTY COMMISSION (S)	7-TW10-1
44	OHIO VALLEY IND & BUS DEV CORP (S)	6-T13-26

ADJOINING OWNERS TABLE		
TRACT	SURFACE OWNER	TAX PARCEL
A	MONFRADI CHARLES AND DOLORES	4-R17-58
B	MINCH TIMMY B & AMY L	4-R17-58.1
C	MINCH ROBERT WILLIAM JR MINCH HERBERT PAUL	4-R17-57
D	NUTTING G OGDEN TRUST	4-R17-57.1
E	MEMURI HOME & GARDEN LLC	4-R17H-1
F	HALL EULA BERNICE	4-R18-3
G	POCKL RONALD J	6-T2-20.1
H	WOJCHOWSKI MORGAN A	6-T2-20
I	HATCHER EDWARD A	6-T2-21
J	NEUMAN MICHAEL C & COCHRAN SARAH	6-T2-25
K	LAUDERMILT GARY E & MA	6-T2-26.1
L	LAUDERMILT MARY A & G E	6-T2-26
M	CROFT REVOCABLE TRUST	6-T7-139
N	JONES LAMBERT	6-T2-24.1
O	CROFT SAMUEL E & ROSE M TRUST CROFT SAMUEL E & ROSE M; TEES	6-T2-24
P	CROFT SAMUEL & ROSE	6-T2-24.2
Q	SAPORITO MICHAEL A & RAE L	6-T7-136
R	POWELL JAMES E JR & MARY A-LE POWELL J; POWELL M; BRAMAN M	6-T7-137
S	POWELL JAMES E JR & MARY A-LE POWELL J; POWELL M; BRAMAN M	6-T7-180
T	STRADA JEFFREY M & LINDA F	6-T7C-11.1
U	STRADA JEFFREY M & LINDA F	6-T7C-11
V	HARVEY CHASE M	6-T7C-12
W	WHEELING NATURAL GAS CO	6-T7-112.5
X	EDGE ALICE M - TOD	6-T7G-20
Y	KNAPP DAVID A & M J G	6-T7G-21
Z	STEPHENS JEFFREY R	6-T7G-22.1
A2	WARD JODY & SCOTT BEVERLY	6-T7G-23
B2	WENZEL REGIS G & J R	6-T7G-4
C2	HEATH JAMES L	6-T7G-3
D2	HARRIS DONALD N & J A	6-T7-147.1
E2	HARRIS DONALD JEFFERY	6-T7-147
F2	SCHMID DAVID J & E T	6-T7-146
G2	PAPADIMITRIOU KATHERINE M	6-T7-145
H2	FIGARETTI KATHERINE M ANTHONY F	6-T7-143.1
I2	FIGARETTI KATHERINE M & ANTHONY F	6-T7-143
J2	LAUDERMILT MARY ANN & GARY E SR	6-T7-142
K2	COREY MICHAEL & TIERRA	6-T7-158
L2	HEARN LYLE & KIMBERLIE	6-T7-173
M2	LUCKY FARMS LLC	6-T7-163
N2	HANSON AUGUST J & LISA M	6-T7-163.20
O2	GALBREATH ROBERT W & DEBRA J	6-T7-163.11
P2	GRIFFIN DANIEL L & SARA C	6-T7-163.5
Q2	KENT ROGER L JR & MELINDA J	6-T7-163.15
R2	KENT ROGER L JR AND MELINDA J	6-T7-163.18
S2	FULLERTON TODD	6-T7-163.16
T2	TUCKER ROBERT M & REBECCA E	6-T7-163.12
U2	GAUDINO GREGORY A & ANNETTE M	6-T7-163.13
V2	KHALIL BUSAINA	6-T7-163.7
W2	KHALIL BUSAINA	6-T7-163.6

ADJOINING OWNERS TABLE		
TRACT	SURFACE OWNER	TAX PARCEL
X2	GEORGE GREGORY P JR	6-T7-163.21
Y2	SIMMS JAMES	6-T7-163.17
Z2	BLISS CHARLIE A SR & MARY E	6-T7-164
A3	BLISS CHARLIE A SR & MARY E	6-T7-164.1
B3	ABUNDANT LIFE BAPTIST CHURCH ET AL	6-T7-172.12
C3	ABUNDANT LIFE BAPTIST CHURCH ET AL	6-T7-172.14
D3	BRINKMEIER WILLIAM JAY	6-T7-165.1
E3	EDGE EDWARD M & CHRISTINE B	6-T7-165
F3	LUCKY FARMS KENNEL LLC	6-T7-163.22
G3	OHIO VALLEY IND & BUS DEV CORP	6-T7-166.1
H3	KAVANAS JERRY (EST) & ANN M	7-TW4-5
I3	WILLIAMS RONNIE L	7-TW4-1
J3	BISHOP WILLIAM D KINDELBERGER CAROL B	7-TW4-2
K3	HUTCHISON AMY JO	7-TW1-1.1
L3	KINDELBERGER MARK & C B	7-TW4-10
M3	HAMILTON D L (LIFE) AND GARY L	7-TW4-11
N3	COOKE EDWIN R & NICKI L	7-TW4-12
O3	BOWMAN BARBARA TRUSTEE B J HOWE FAMILY TRUST 2014	7-TW4-90
P3	BLEIFUS TIRE SERVICES INC	7-TW4-89
Q3	BLEIFUS TIRE SERVICES INC	7-TW4-88
R3	BLEIFUS TIRE SERVICES INC	7-TW4-92
S3	SHAW JAMES AND MARY ANN	7-TW4-98
T3	SHAW JAMES E	7-TW4-99
U3	SHAW JAMES AND MARY ANN	7-TW4-103
V3	STARKEY OPHIE E & R S	7-TW4-124
W3	H3 LLC	7-TW4-117
X3	MIDTOWN MOBILE HOMES INC (1/2) TEMPLIN TIM & PATRICIA (1/2)	7-TW4-118
Y3	CRESAP CHAS L & J J	7-TW4-119
Z3	MIDTOWN MOBILE HOMES INC (1/2) TEMPLIN TIM & PATRICIA (1/2)	7-TW4-120
A4	MIDTOWN MOBILE HOMES INC (1/2) TEMPLIN TIM & PATRICIA (1/2)	7-TW4-121
B4	MIDTOWN MOBILE HOMES INC (1/2) TEMPLIN TIM & PATRICIA (1/2)	7-TW4-126
C4	MIDTOWN MOBILE HOMES INC (1/2) TEMPLIN TIM & PATRICIA (1/2)	7-TW4-122
D4	MIDTOWN MOBILE HOMES INC (1/2) TEMPLIN TIM & PATRICIA (1/2)	7-TW4-128
E4	MIDTOWN MOBILE HOMES INC (1/2) TEMPLIN TIM & PATRICIA (1/2)	7-TW4-129
F4	KNOLLINGER KATHRYN M	7-TW8-75
G4	PARSONS JAMES	6-T7-182
H4	ROBINSON AUGUST FRANKLIN	6-T8-43
I4	OHIO COUNTY DEVELOPMENT AUTHORITY	7-TW5-24.1
J4	OHIO COUNTY DEVELOPMENT AUTHORITY	6-T8-40.5
K4	OHIO COUNTY DEV'L P AUTHORITY	6-T8-40.11
L4	JEWISH MEM PARK ASSOC TEMPLE SHALOM TTEE	7-TW12-13.1
M4	CONGREGATION L'SHEM SHOMAYIM	7-TW12-13
N4	CLARK KRUIETTA D & BOLINGER MARNA LYNNE	7-TW12-1
O4	RUSSELL BRADLEY A	7-TW12-2
P4	RUSSELL BRADLEY A	7-TW12-3
Q4	KNOLLINGER DOUGLAS W	7-TW12-4
R4	MORRIS ALFRED E & D M	7-TW12-5
S4	MILLER BRADLEY R & DONNA L	7-TW13-1

REVISIONS:

COMPANY:

SWN
Production Company, LLC

SWN
Production Company™

12/16/2022

OPERATOR'S	TIMMY MINCH OHI	API #	DATE: 09-19-2022
WELL #:	8H	47-069-00335	DRAWN BY: N. MANO
DISTRICT:	COUNTY:	STATE:	SCALE: N/A
TRIADELPHIA	OHIO	WV	DRAWING NO:
			WELL LOCATION PLAT 4

**JACKSON SURVEYING
INC.**

2413 EAST PIKE ST. # 112
Clarksburg, WV 26302
304-623-5851

ADJOINING OWNERS TABLE		
TRACT	SURFACE OWNER	TAX PARCEL
T4	NOLAN JOHN W SR ET AL	6-T13-2.2
U4	MIDDLE CREEK GARAGE INC	6-T13-3
V4	CLARK BRADLEY W	6-T12-44
W4	BLAKE PAUL W & VIRGINIA MEMORIAL FOUNDATION	6-T12-38.1
X4	MESTROVIC JERRY J & J L	6-T12-41
Y4	STEIN EDWARD H II & M M	6-T12-43
Z4	POGGI FLOYD J	7-TW6-4
A5	BOARD OF EDUCATION	7-TW6-3
B5	SWEETWATER STATION LLC	6-T13-26.1
C5	WILHELM JESSICA E	7-TW6-2
D5	SHEARER BILLY J & J L	7-TW5-21
E5	REVEN PAULA JANE	7-TW5-20.1
F5	KELLY TRAVIS M	7-TW5-20
G5	WEST VIRGINIA DEPART OF HWYS	7-TW2-57.1
H5	VESPA JOSEPH L	7-TW5-19
I5	WALTON RONALD E BLUM TAMMY J	7-TW5-18.1
J5	IRWIN GERALDINE A BIPPUS JUANITA A	7-TW5-18
K5	HESS RUSSELL F & MARY ANN	7-TW5-17
L5	LAUDERMILT JEFFREY D AND ROBBINS STACIE L	7-TW5-15
M5	CHARLTON BRUCE W & DEBRA R	7-TW5-16.1
N5	CHARLTON BRUCE & DEBRA	7-TW5-16.2
O5	CHARLTON BRUCE & DEBRA	7-TW5-16
P5	LAWHORNE WILLIAM J & TAMARA	7-TW5-15.1
Q5	DANEHART JOANN	7-TW2-80
R5	MILLER JAMES D	7-TW2-79
S5	HENCO HOLDINGS LLC	7-TW2-83
T5	HENCO HOLDINGS LLC	7-TW2-73
U5	HENCO HOLDINGS LLC	7-TW2-98
V5	HENCO HOLDINGS LLC	7-TW2-72
W5	SHAW JOHN M	7-TW2-78
X5	SHAW JOHN M	7-TW2-77.1
Y5	BROWN A O	7-TW2-76
Z5	MIDTOWN MOBILE HOMES INC	7-TW2-75.1
A6	MIDTOWN MOBILE HOMES INC	7-TW2-75
B6	HEILMAN LAUREY ANN	7-TW2-74
C6	WISE MICHELLE	7-TW5-7
D6	MIDTOWN MOBILE HOMES INC (1/2) TEMPLIN TIM & PATRICIA (1/2)	7-TW5-9
E6	MIDTOWN MOBILE HOMES INC (1/2) TEMPLIN TIM & PATRICIA (1/2)	7-TW5-10
F6	MIDTOWN MOBILE HOMES INC (1/2) TEMPLIN TIM & PATRICIA (1/2)	7-TW5-11
G6	MIDTOWN MOBILE HOMES INC (1/2) TEMPLIN TIM & PATRICIA (1/2)	7-TW5-12
H6	SHAW JAMES E	7-TW5-2
I6	SHAW JAMES E	7-TW5-3
J6	SHAW JAMES E	7-TW4-115
K6	SHAW JAMES AND MARY ANN	7-TW4-114
L6	VARNER TAMMY; MCCARDLE AMANDA AND MCCARDLE MELINDA RAY	7-TW4-113
M6	WHALEY GEORGIA ANN	7-TW4-107
N6	WHALEY GEORGIA A	7-TW4-106
O6	WHALEY GEORGIA A H	7-TW4-105
P6	FIRST CHURCH OF GOD CAMP TWO	7-TW4-104
Q6	BIDDINGS SR MOSES AND FIRST CHURCH OF GOD TRUSTEES	7-TW1-25
R6	MIDDLE CREEK GARAGE INC	7-TW2-23

ADJOINING OWNERS TABLE		
TRACT	SURFACE OWNER	TAX PARCEL
S6	NIEHAUS LINDA D & ROBERT E	7-TW1-21
T6	COUSINS REALTY INC	7-TW1-7
U6	VERCELLOTTI GINO P	7-TW1-6
V6	KNOLLINGER KATHRYN M	7-TW1-5
W6	KNOLLINGER KATHRYN M	7-TW1-4
X6	KNOLLINGER KATHRYN M	7-TW1-3
Y6	KNOLLINGER WOODROW J REVOCABLE TRUST	7-TW1-2
Z6	MIDDLE CREEK GARAGE INC	7-TW1-9
A7	LUCKY FARMS LLC	6-T12-5
B7	OCH DANIEL F	6-T7-156
C7	FITZPATRICK CINDY L & THOMAS W	6-T7-153
D7	HULS TERESA GELLNER	6-T7-152
E7	RICKER WILLIAM R AND KATHY L	6-T7-150
F7	MILLER JAMES D JR & CAROLINE K	6-T7-117
G7	CRISWELL JOHN T	6-T7-149
H7	CRISWELL JOHN T	6-T7-148.1
I7	WALTER GARY R & SUSAN L	6-T7-148
J7	WALTER GARY & SUSAN	6-T7-148.4
K7	ALBERT R H & E R	6-T7-115
L7	RATHJEN DEBORAH L	6-T7-114
M7	RATHJEN DEBORAH L	6-T7-114.1
N7	BROEMSEN DOROTHY B	6-T7-113.1
O7	PAUL JULIA (LIFE ESTATE); ERIC C MATTHEWS & K A GARDNER	6-T7-113
P7	MOORE MARLENE R	6-T7G-31
Q7	DEVAUL GERALD A	6-T7G-29.1
R7	DEVAUL GERALD A	6-T7G-29
S7	MILLER JAMES D CAROLINE KUHAR	6-T7G-32
T7	DAVIS LINDA M	6-T7G-13
U7	WADE WM W & LINDA J	6-T7G-15
V7	MILLER JAMES D JR CAROLINE KUHAR	6-T7G-33
W7	YE OLDE COUNTRY CHURCH OF FAITH TRUSTEES	6-T7-112.2
X7	MILLER JAMES D JR & CAROLINE K	6-T7-117.2
Y7	BRADEN FRANCES L IRREV TRUST	6-T7-97
Z7	ORUM WILLIAM A & CYNTHIA	6-T7-178
A8	WHEELING PARK COMMISSION	6-T7-95
B8	DANEHART LUANN AND ARTHUR W JR	6-T2-16.2
C8	VILLANOVA DONALD G AND BECKY J	6-T2-16
D8	MINCH TIMMY B & AMY L	4-R17-63
E8	MINCH DANNY AND GINA	4-R17-61
F8	VILLANOVA DONALD G AND BECKY J	6-T2-15.2
G8	FRANKE RODD A & LISA R	6-T2-15.3

REVISIONS:

COMPANY:

SWN
Production Company, LLC

SWN
Production Company™

12/16/2022

OPERATOR'S
WELL #: TIMMY MINCH OHI
8H

API #
47-069-00335

DATE: 09-19-2022

DISTRICT:
TRIADELPHIA

COUNTY:
OHIO

STATE:
WV

DRAWN BY: N. MANO

SCALE: N/A

DRAWING NO:
WELL LOCATION PLAT 5