



west virginia department of environmental protection

Office of Oil and Gas
601 57th Street, S.E.
Charleston, WV 25304
(304) 926-0450
fax: (304) 926-0452

Harold D. Ward, Cabinet Secretary
www.dep.wv.gov

Monday, July 31, 2023
WELL WORK PLUGGING PERMIT
Horizontal 6A Plugging

SWN PRODUCTION COMPANY, LLC
POST OFFICE BOX 12359

SPRING, TX 773914954

Re: Permit approval for CHARLES FRYE OHI 610H
47-069-00280-00-00


This well work permit is evidence of permission granted to perform the specified well work at the location described on the attached pages and located on the attached plat, subject to the provisions of Chapter 22 of the West Virginia Code of 1931, as amended, and all rules and regulations promulgated thereunder, and to any additional specific conditions and provisions outlined in the pages attached hereto. Notification shall be given by the operator to the Oil and Gas Inspector at least 24 hours prior to the construction of roads, locations, and/or pits for any permitted work. In addition, the well operator shall notify the same inspector 24 hours before any actual well work is commenced and prior to running and cementing casing. Spills or emergency discharges must be promptly reported by the operator to 1-800-642-3074 and to the Oil and Gas Inspector.

Upon completion of the plugging well work, the above named operator will reclaim the site according to the provisions of WV Code 22-6-30. Please be advised that form WR-38, Affidavit of Plugging and Filling Well, is to be submitted to this office within 90 days of completion of permitted well work, as should form WR-34 Discharge Monitoring Report within 30 days of discharge of pits, if applicable. Failure to abide by all statutory and regulatory provisions governing all duties and operations hereunder may result in suspension or revocation of this permit and, in addition, may result in civil and/or criminal penalties being imposed upon the operators.

Per 35 CSR 4-5.2.g this permit will expire in two (2) years from the issue date unless permitted well work is commenced. If there are any questions, please feel free to contact me at (304) 926- 0450.

James A. Martin
Chief

A blue ink signature of James A. Martin, written in a cursive style.

Operator's Well Number: CHARLES FRYE OHI 610H
Farm Name: DORTHY V. FRYE (LIFE EST) 
U.S. WELL NUMBER: 47-069-00280-00-00
Horizontal 6A Plugging
Date Issued: 7/31/2023

Promoting a healthy environment.

08/04/2023

PERMIT CONDITIONS

West Virginia Code §22-6-11 allows the Office of Oil and Gas to place specific conditions upon this permit. Permit conditions have the same effect as law. Failure to adhere to the specified permit conditions may result in enforcement action.

CONDITIONS

1. All pits must be lined with a minimum of 20 mil thickness synthetic liner.
2. In the event of an accident or explosion causing loss of life or serious personal injury in or about the well or while working on the well, the well operator or its contractor shall give notice, stating the particulars of the accident or explosion, to the oil and gas inspector and the Chief within twenty-four (24) hours.
3. Well work activities shall not constitute a hazard to the safety of persons.
4. Notification shall be given by the operator to the Oil and Gas Inspector at least 24 hours prior to the construction of roads, locations and/or pits for any permitted work. In addition, the well operator shall notify the same inspector 24 hours before any actual well work is commenced and prior to running and cementing casing.

08/04/2023

47069002809

WW-4B
Rev. 2/01

1) Date _____, 2023
2) Operator's _____
Well No. Charles Frye OHI 610H
3) API Well No. 47-069 - 0280

STATE OF WEST VIRGINIA
DEPARTMENT OF ENVIRONMENTAL PROTECTION,
OFFICE OF OIL AND GAS

APPLICATION FOR A PERMIT TO PLUG AND ABANDON

4) Well Type: Oil _____ / Gas / Liquid injection _____ / Waste disposal _____
(If "Gas, Production or Underground storage _____) Deep _____ / Shallow _____

5) Location: Elevation 1266.9' Watershed Marlow Run of Middle Wheeling Creek
District Triadelphia County Ohio Quadrangle Valley Grove

6) Well Operator SWN Production Co., LLC 7) Designated Agent Brittany Woody
Address 1300 Fort Pierpont Dr., Suite 201 Address 1300 Fort Pierpont Dr., Suite 201
Morgantown, WV 26508 Morgantown, WV 26508

8) Oil and Gas Inspector to be notified Name Strader Gower
Address 601 57th Street, SE
Charleston, WV 25304
9) Plugging Contractor Name NA
Address _____

10) Work Order: The work order for the manner of plugging this well is as follows:

See Attachment |

RECEIVED
Office Of Oil and Gas

JUN 06 2023

WV Department of
Environmental Protection

Notification must be given to the district oil and gas inspector 24 hours before permitted work can commence.

Work order approved by inspector Gayne Knitowski Date 5-31-2023
Digitally signed by Gayne Knitowski
Date: 2023.05.31 09:28:26 -0400

08/04/2023

4706900280 P

ATTACHMENT 1

Well Name: Charles Frye OH 610H
API: 47-069-00280
County/State: Ohio county, WV
Elevation: 1266 ft
TD: 126 ft RKB (100 ft below ground level)
Casing: 100 ft of 20" 94#/ft J55 conductor pipe set at 126 ft RKB

Comments:

Well removed from development plan due to poor economics or other factors. Pad is still an active location with five existing producing wells.

Procedure:

1. Drop hose into conductor pipe to vacuum out as much fluid as possible.
2. Dump 40 bbl class A cement from surface, displacing fluid as cement falls down hole.
3. Take cement sample from conductor at end of job and monitor to confirm it fully sets up.
4. Cut conductor pipe below grade and weld on monument with well name, API #, and P&A date.

RECEIVED
Office Of Oil and Gas

JUN 06 2023

WV Department of
Environmental Protection

08/04/2023

4706900280P

DRILL DOWN SUMMARY

CHARLES FRYE OHI 610H

OHIO COUNTY, WV

DATE	DESCRIPTION
06/13/2018	Permit issued
05/21/2019	Drill and set 20" conductor at 126' (100' pipe ran + 26' KB = 126' RKB), cement to surface. Set cellar and cement all.

RECEIVED
Office Of Oil and Gas

JUN 06 2023

WV Department of
Environmental Protection

08/04/2023

State of West Virginia
Department of Environmental Protection - Office of Oil and Gas
Well Operator's Report of Well Work

API 47 - 069 - 00280 County OHIO District TRIADELPHIA
Quad VALLEY GROVE Pad Name CHARLES FRYE OHI Field/Pool Name PANHANDLE WET
Farm name SWN PRODUCTION COMPANY, LLC Well Number CHARLES FRYE OHI 610H
Operator (as registered with the OOG) SWN PRODUCTION COMPANY, LLC
Address PO BOX 12359 City SPRING State TX Zip 77391-2359

As Drilled location NAD 83/UTM Attach an as-drilled plat, profile view, and deviation survey
Top hole Northing 4,433,730.846 Easting 536,087.140
Landing Point of Curve Northing _____ Easting _____
Bottom Hole Northing _____ Easting _____

Elevation (ft) 1,266.9 GL Type of Well New Existing Type of Report Interim Final
Permit Type Deviated Horizontal Horizontal 6A Vertical Depth Type Deep Shallow
Type of Operation Convert Deepen Drill Plug Back Redrilling Rework Stimulate
Well Type Brine Disposal CBM Gas Oil Secondary Recovery Solution Mining Storage Other _____
Type of Completion Single Multiple Fluids Produced Brine Gas NGL Oil Other _____
Drilled with Cable Rotary

Drilling Media Surface hole Air Mud Fresh Water Intermediate hole Air Mud Fresh Water Brine
Production hole Air Mud Fresh Water Brine
Mud Type(s) and Additive(s)
SOBM

Date permit issued 6/13/2018 Date drilling commenced 5/22/2019 Date drilling ceased 5/22/2019
Date completion activities began _____ Date completion activities ceased _____
Verbal plugging (Y/N) N Date permission granted N/A Granted by N/A

Please note: Operator is required to submit a plugging application within 5 days of verbal permission to plug

Freshwater depth(s) ft 548' Open mine(s) (Y/N) depths N
Salt water depth(s) ft 777' Void(s) encountered (Y/N) depths N
Coal depth(s) ft 628' Cavern(s) encountered (Y/N) depths N
Is coal being mined in area (Y/N) N

Reviewed by:

08/04/2023

WR-35
Rev. 8/23/13

API 47-069 - 00280

Farm name SWN PRODUCTION COMPANY, LLC Well number CHARLES FRYE OHI 610H

CASING STRINGS	Hole Size	Casing Size	Depth	New or Used	Grade wt/ft	Basket Depth(s)	Did cement circulate (Y/N) * Provide details below*
Conductor	24	20	126	NEW	J-55/94#		Y
Surface							
Coal							
Intermediate 1							
Intermediate 2							
Intermediate 3							
Production							
Tubing							
Packer type and depth set							

Comment Details _____

CEMENT DATA	Class/Type of Cement	Number of Sacks	Slurry wt (ppg)	Yield (ft ³ /sks)	Volume (ft ³)	Cement Top (MD)	WOC (hrs)
Conductor	CLASS A	GROUT TO SURFACE				SURFACE	24
Surface							
Coal							
Intermediate 1							
Intermediate 2							
Intermediate 3							
Production							
Tubing							

Drillers TD (ft) 126' Loggers TD (ft) _____
 Deepest formation penetrated _____ Plug back to (ft) N/A
 Plug back procedure _____

Kick off depth (ft) _____

RECEIVED
Office Of Oil and Gas

Check all wireline logs run caliper density deviated/directional induction
 neutron resistivity gamma ray temperature sonic

JUN 06 2023

Well cored Yes No Conventional Sidewall Were cuttings collected Yes No WV Department of Environmental Protection

DESCRIBE THE CENTRALIZER PLACEMENT USED FOR EACH CASING STRING _____

WAS WELL COMPLETED AS SHOT HOLE Yes No DETAILS _____

WAS WELL COMPLETED OPEN HOLE? Yes No DETAILS _____

WERE TRACERS USED Yes No TYPE OF TRACER(S) USED _____

08/04/2023

API 47-069 - 00280 Farm name SWN PRODUCTION COMPANY, LLC Well number CHARLES FRYE OHI 610H

PERFORATION RECORD

Stage No.	Perforation date	Perforated from MD ft.	Perforated to MD ft.	Number of Perforations	Formation(s)
	SEE	ATTACHMENT	21		
	N/A				

Please insert additional pages as applicable.

STIMULATION INFORMATION PER STAGE

Complete a separate record for each stimulation stage.

Stage No.	Stimulations Date	Ave Pump Rate (BPM)	Ave Treatment Pressure (PSI)	Max Breakdown Pressure (PSI)	ISIP (PSI)	Amount of Proppant (lbs)	Amount of Water (bbbls)	Amount of Nitrogen/other (units)
		SEE	ATTACHMENT	2				
		N/A						

RECEIVED
Office Of Oil and Gas
JUN 06 2023
WV Department of
Environmental Protection

Please insert additional pages as applicable.

08/04/2023

WR-35
Rev. 8/23/13

N/A grm

API 47- 069 - 00280

Farm name SWN PRODUCTION COMPANY, LLC Well number CHARLES FRYE OHI 610H

PRODUCING FORMATION(S)	DEPTHS	
	TVD	MD

Please insert additional pages as applicable.

GAS TEST Build up Drawdown Open Flow OIL TEST Flow Pump

SHUT-IN PRESSURE Surface _____ psi Bottom Hole _____ psi DURATION OF TEST _____ hrs

OPEN FLOW Gas _____ mcfpd Oil _____ bpd NGL _____ bpd Water _____ bpd GAS MEASURED BY Estimated Orifice Pilot

LITHOLOGY/ FORMATION	TOP	BOTTOM	TOP	BOTTOM	DESCRIBE ROCK TYPE AND RECORD QUANTITY AND TYPE OF FLUID (FRESHWATER, BRINE, OIL, GAS, H ₂ S, ETC)
	DEPTH IN FT NAME TVD	DEPTH IN FT TVD	DEPTH IN FT MD	DEPTH IN FT MD	
	0		0		
	SEE	ATTACHMENT	3		
	N/A				

Please insert additional pages as applicable.

Drilling Contractor SWN DRILLING COMPANY
Address PO BOX 12359 City SPRING State TX Zip 77391-2359

RECEIVED
Office Of Oil and Gas

Logging Company _____
Address _____ City _____ State _____ Zip _____ JUN 06 2023

Cementing Company _____
Address _____ City _____ State _____ Zip _____ WV Department of Environmental Protection

Stimulating Company _____
Address _____ City _____ State _____ Zip _____

Please insert additional pages as applicable.

Completed by CAROLA A. FRUITT Telephone 832-796-3007
Signature *Carola Pruitt* Title SR. REGULATORY SPECIALIST Date 05/30/2023

Submittal of Hydraulic Fracturing Chemical Disclosure Information Attach copy of FRACFOCUS Registry

08/04/2023

WW-4A
Revised 6-07

1) Date: _____
2) Operator's Well Number
Charles Frye OHI 610H
3) API Well No.: 47 - 069 - 00280

STATE OF WEST VIRGINIA
DEPARTMENT OF ENVIRONMENTAL PROTECTION, OFFICE OF OIL AND GAS
NOTICE OF APPLICATION TO PLUG AND ABANDON A WELL

4) Surface Owner(s) to be served:	5) (a) Coal Operator
(a) Name <u>Dorothy Frye & David Frye</u>	Name <u>Alliance Resources GP, LLC</u>
Address <u>849 McCutcheon Road</u>	Address <u>2596 Battle Run Road</u>
<u>Triadelphia, WV 26059</u>	<u>Triadelphia, WV 26059</u>
(b) Name <u>Amy & Corrie Frye</u>	(b) Coal Owner(s) with Declaration
Address <u>782 McCutcheon Road</u>	Name _____
<u>Triadelphia, WV 26059</u>	Address _____
(c) Name _____	Name _____
Address _____	Address _____
6) Inspector <u>Strader Gower</u>	(c) Coal Lessee with Declaration
Address <u>601 57th Street, SE</u>	Name <u>WV Department of</u>
<u>Charleston, WV 25304</u>	Address <u>Environmental Protection</u>
Telephone <u>304-993-6188</u>	_____

RECEIVED
Office Of Oil and Gas

JUN 06 2023

TO THE PERSONS NAMED ABOVE: You should have received this Form and the following documents:

- (1) The application to Plug and Abandon a Well on Form WW-4B, which sets out the parties involved in the work and describes the well its and the plugging work order; and
- (2) The plat (surveyor's map) showing the well location on Form WW-6.

The reason you received these documents is that you have rights regarding the application which are summarized in the instructions on the reverses side. However, you are not required to take any action at all.

Take notice that under Chapter 22-6 of the West Virginia Code, the undersigned well operator proposes to file or has filed this Notice and Application and accompanying documents for a permit to plug and abandon a well with the Chief of the Office of Oil and Gas, West Virginia Department of Environmental Protection, with respect to the well at the location described on the attached Application and depicted on the attached Form WW-6. Copies of this Notice, the Application, and the plat have been mailed by registered or certified mail or delivered by hand to the person(s) named above (or by publication in certain circumstances) on or before the day of mailing or delivery to the Chief.

Well Operator SWN Production Co., LLC
 By: Brittany Woody
 Its: Staff Regulatory Specialist
 Address 1300 Fort Pierpont Dr., Suite 201
Morgantown, WV 26508
 Telephone 304-884-1613

Brittany Woody

Subscribed and sworn before me this 2nd day of May 2023
Elizabeth Blankenship Notary
 My Commission Expires 6/23/2024



Oil and Gas Privacy Notice

The Office of Oil and Gas processes your personal information, such as name, address and phone number, as a part of our regulatory duties. Your personal information may be disclosed to other State agencies or third parties in the normal course of business or as needed to comply with statutory or regulatory requirements, including Freedom of Information Act requests. Our office will appropriately secure your personal information. If you have any questions about our use of your personal information, please contact DEP's Chief Privacy Officer at depprivacyoffier@wv.gov.

08/04/2023

SURFACE OWNER WAIVER

4706900280P

Operator's Well
Number

Charles Frye OHI 610H

INSTRUCTIONS TO SURFACE OWNERS NAMED ON PAGE WW4-A

The well operator named on page WW-4A is applying for a permit from the State to plug and abandon a well. (Note: If the surface tract is owned by more than three persons, then these materials were served on you because your name appeared on the Sheriff's tax ticket on the land or because you actually occupy the surface tract. In either case, you may be the only owner who will actually receive these materials.) See Chapter 22 of the West Virginia Code. Well work permits are valid for 24 months. If you do not own any interest in the surface tract, please forward these materials to the true owner immediately if you know who it is. Also, please notify the well operator and the Office of Oil and Gas.

NOTE: YOU ARE NOT REQUIRED TO FILE ANY COMMENT.

WHERE TO FILE COMMENTS AND OBTAIN ADDITIONAL INFORMATION:

Chief, Office of Oil and Gas
Department of Environmental Protection
601 57th St. SE
Charleston, WV 25304
(304) 926-0450

RECEIVED
Office Of Oil and Gas

JUN 06 2023

WV Department of
Environmental Protection

Time Limits and methods for filing comments. The law requires these materials to be served on or before the date the operator files his Application. You have **FIVE (5) DAYS** after the filing date to file your comments. Comments must be filed in person or received in the mail by the Chief's office by the time stated above. You may call the Chief's office to be sure of the date. Check with your postmaster to ensure adequate delivery time or to arrange special expedited handling. If you have been contacted by the well operator and you have signed a "voluntary statement of no objection" to the planned work described in these materials, then the permit may be issued at any time.

Comments must be in writing. Your comments must include your name, address and telephone number, the well operator's name and well number and the approximate location of the proposed well site including district and county from the application. You may add other documents, such as sketches, maps or photographs to support your comments.

The Chief has the power to deny or condition a well work permit based on comments on the following grounds:

- 1) The proposed well work will constitute a hazard to the safety of persons.
- 2) The soil erosion and sediment control plan is not adequate or effective;
- 3) Damage would occur to publicly owned lands or resources;
- 4) The proposed well work fails to protect fresh water sources or supplies;
- 5) The applicant has committed a substantial violation of a previous permit or a substantial violation of one or more of the rules promulgated under Chapter 22, and has failed to abate or seek review of the violation..."

If you want a copy of the permit as it is issued or a copy of the order denying the permit, you should request a copy from the Chief.

VOLUNTARY STATEMENT OF NO OBJECTION

I hereby state that I have read the instructions to surface owners and that I have received copies of a Notice and Application For A Permit To Plug And Abandon on Forms WW-4A and WW-4B, and a survey plat.

I further state that I have no objection to the planned work described in these materials, and I have no objection to a permit being issued on those materials.

FOR EXECUTION BY A NATURAL PERSON
ETC.

FOR EXECUTION BY A CORPORATION,

Signature	Date	Name	
		By	
		Its	
			Signature

08/04/2023

ORIGIN ID:MGWA (304) 884-1628
HOLLY MOORE
SOUTHWESTERN ENERGY COMPANY
1309 FORT PIERPONT DR.
SUITE 201
MORGANTOWN, WV 26508
UNITED STATES US

SHIP DATE: 01 JUN 23
ACTWGT: 0.50 LB
CAD: 107421957/NET4610

BILL SENDER


TO DOROTHY FRYE & DAVID FRYE

849 MCCUTCHEON ROAD

TRIADELPHIA WV 26059

(000) 000-0000 REF: 1685
INV. PO: DEPT:

553J22946FE2D




TUE - 06 JUN 4:30P
EXPRESS SAVER

TRK# 7723 1317 8603
0201

ASR
26059
PIT

6L HLGA

WV-US



FedEx Ship Manager - Print Your Label(s)

6/1/23, 9:03 AM

After printing this label:

1. Use the "Print" button on this page to print your label to your laser or inkjet printer.
2. Fold the printed page along the horizontal line.
3. Place label in shipping pouch and affix it to your shipment so that the barcode portion of the label can be read and scanned.

Warning: Use only the printed original label for shipping. Using a photocopy of this label for shipping purposes is fraudulent and could result in additional billing charges, along with the cancellation of your FedEx account number.

Use of this system constitutes your agreement to the service conditions in the current FedEx Service Guide, available on fedex.com. FedEx will not be responsible for any claim in excess of \$100 per package, whether the result of loss, damage, delay, non-delivery, misdelivery, or misinformation, unless you declare a higher value, pay an additional charge, document your actual loss and file a timely claim. Limitations found in the current FedEx Service Guide apply. Your right to recover from FedEx for any loss, including intrinsic value of the package, loss of sales, income interest, profit, attorney's fees, costs, and other forms of damage whether direct, incidental, consequential, or special is limited to the greater of \$100 or the authorized declared value. Recovery cannot exceed actual documented loss. Maximum for items of extraordinary value is \$1,000, e.g. jewelry, precious metals, negotiable instruments and other items listed in our Services Guide. Written claims must be filed within strict time limits, see current FedEx Service Guide.

RECEIVED
Office Of Oil and Gas

JUN 06 2023

WV Department of
Environmental Protection

08/04/2023

4706900280P

ORIGIN ID:MGWA (304) 884-1628
HOLLY MOORE
SOUTHWESTERN ENERGY COMPANY
1300 FORT PIERPONT DR.
SUITE 201
MORGANTOWN, WV 26508
UNITED STATES US

SHIP DATE: 01 JUN 23
ACTWGT: 0.50 LB
CAD: 107421957/INET4610

BILL SENDER

TO AMY & CORRIE FRYE

782 MCCUTCHEON ROAD

TRIADELPHIA WV 26059


(000) 000-0000

REF: 1685

INV:

PO:

DEPT:



563.02948FE2D

TUE - 06 JUN 4:30P

EXPRESS SAVER

TRK#
0201

7723 1319 0236


ASR

26059

WV-US

PIT

6L HLGA



FedEx Ship Manager - Print Your Label(s)

6/1/23, 9:04 AM

After printing this label:

1. Use the "Print" button on this page to print your label to your laser or inkjet printer.
2. Fold the printed page along the horizontal line.
3. Place label in shipping pouch and affix it to your shipment so that the barcode portion of the label can be read and scanned.

Warning: Use only the printed original label for shipping. Using a photocopy of this label for shipping purposes is fraudulent and could result in additional billing charges, along with the cancellation of your FedEx account number.

Use of this system constitutes your agreement to the service conditions in the current FedEx Service Guide, available on fedex.com. FedEx will not be responsible for any claim in excess of \$100 per package, whether the result of loss, damage, delay, non-delivery, misdelivery or misinformation, unless you declare a higher value, pay an additional charge, document your actual loss and file a timely claim. Limitations found in the current FedEx Service Guide apply. Your right to recover from FedEx for any loss, including intrinsic value of the package, loss of sales, income interest, profit, attorney's fees, costs, and other forms of damage whether direct, incidental, consequential, or special is limited to the greater of \$100 or the authorized declared value. Recovery cannot exceed actual documented loss. Maximum for items of extraordinary value is \$1,000, e.g., jewelry, precious metals, negotiable instruments and other items listed in our Services Guide. Written claims must be filed within strict time limits, see current FedEx Service Guide.

RECEIVED
Office Of Oil and Gas

JUN 06 2023

WV Department of
Environmental Protection

08/04/2023

4706900280P

WW-4B

API No. 47-069-00280
Farm Name _____
Well No. Charles Frye OHI 610H

**INSTRUCTIONS TO COAL OPERATORS
OWNERS AND LESSEE**

The well operator named on the obverse side of WW-4 (B) is about to abandon the well described in the enclosed materials and will commence the work of plugging and abandoning said well on the date the inspector is notified. Which date shall not be less than five days after the day on which this notice and application so mailed is received, or in due course should be received by the Department of Environmental Protection Office of Oil & Gas.

This notice and application is given to you in order that your respective representatives may be present at the plugging and filling of said well. You are further notified that whether you are represented or not the operator will proceed to plug and fill said well in the manner required by Section 24, Article 6, Chapter 22 of the Code and given in detail on obverse side of this application.

NOTE: If you wish this well to be plugged according to 22-6-24(d) then as per Regulation 35CSR4-13.9 you must complete and return to this office on form OB-16 "Request by Coal Operator, Owner, or Lessee for plugging" prior to the issuance of this plugging permit.

RECEIVED
Office Of Oil and Gas

JUN 06 2023

WV Department of
Environmental Protection

WAIVER

The undersigned coal operator _____ / owner / lessee _____ / of the coal under this well location has examined this proposed plugging work order. The undersigned has no objection to the work proposed to be done at this location, provided, the well operator has complied with all applicable requirements of the West Virginia Code and the governing regulations.

Date: _____

By: _____

Its _____

JRM

08/04/2023

4706900280P

ORIGIN ID:MGWA (304) 884-1828
HOLLY MOORE
SOUTHWESTERN ENERGY COMPANY
1300 FORT PIERPONT DR.
SUITE 201
MORGANTOWN, WV 26508
UNITED STATES US

SHIP DATE: 01 JUN 23
ACTWGT: 0.50 LB
CAD: 107421957/NET4810

BILL SENDER

TO ALLIANCE RESOURCES GP, LLC


184 SCHOOLHOUSE LANE

VALLEY GROVE WV 26060

(000) 000-0000

REF: 1695

INV. PO DEPT:



583.029A9FE2D

TUE - 06 JUN 4:30P

EXPRESS SAVER

TRK# 7723 1320 6412

0201


ASR

26060

6L HLGA

WV-US

PIT



FedEx Ship Manager - Print Your Label(s)

6/1/23, 9:06 AM

After printing this label:

1. Use the 'Print' button on this page to print your label to your laser or inkjet printer.
2. Fold the printed page along the horizontal line.
3. Place label in shipping pouch and affix it to your shipment so that the barcode portion of the label can be read and scanned.

Warning: Use only the printed original label for shipping. Using a photocopy of this label for shipping purposes is fraudulent and could result in additional billing charges, along with the cancellation of your FedEx account number.

Use of this system constitutes your agreement to the service conditions in the current FedEx Service Guide, available on fedex.com. FedEx will not be responsible for any claim in excess of \$100 per package, whether the result of loss, damage, delay, non-delivery, misdelivery, or misinformation, unless you declare a higher value, pay an additional charge, document your actual loss and file a timely claim. Limitations found in the current FedEx Service Guide apply. Your right to recover from FedEx for any loss, including intrinsic value of the package, loss of sales, income interest, profit, attorney's fees, costs, and other forms of damage whether direct, incidental, consequential, or special is limited to the greater of \$100 or the authorized declared value. Recovery cannot exceed actual documented loss. Maximum for items of extraordinary value is \$1,000, e.g., jewelry, precious metals, negotiable instruments and other items listed in our Service Guide. Written claims must be filed within strict time limits, see current FedEx Service Guide.

RECEIVED
Office Of Oil and Gas

JUN 06 2023

WV Department of
Environmental Protection

08/04/2023

STATE OF WEST VIRGINIA
DEPARTMENT OF ENVIRONMENTAL PROTECTION
OFFICE OF OIL AND GAS
FLUIDS/ CUTTINGS DISPOSAL & RECLAMATION PLAN

Operator Name SWN Production Co., LLC OP Code 494494833

Watershed (HUC 10) Marlow Run of Middle Wheeling Creek Quadrangle Valley Grove

Do you anticipate using more than 5,000 bbls of water to complete the proposed well work? Yes No

Will a pit be used? Yes No Any well effluent will be contained in tanks before disposing off-site

If so, please describe anticipated pit waste: _____

Will a synthetic liner be used in the pit? Yes No If so, what ml.? _____

Proposed Disposal Method For Treated Pit Wastes:

- Land Application (if selected provide a completed form WW-9-GPP)
- Underground Injection (UIC Permit Number TBD pending selection of plugging contractor)
- Reuse (at API Number _____)
- Off Site Disposal (Supply form WW-9 for disposal location)
- Other (Explain _____)

Will closed loop system be used? If so, describe: N/A

Drilling medium anticipated for this well (vertical and horizontal)? Air, freshwater, oil based, etc. N/A

-If oil based, what type? Synthetic, petroleum, etc. N/A

Additives to be used in drilling medium? N/A

Drill cuttings disposal method? Leave in pit, landfill, removed offsite, etc. N/A

-If left in pit and plan to solidify what medium will be used? (cement, lime, sawdust) N/A

-Landfill or offsite name/permit number? _____

Permittee shall provide written notice to the Office of Oil and Gas of any load of drill cuttings or associated waste rejected at any West Virginia solid waste facility. The notice shall be provided within 24 hours of rejection and the permittee shall also disclose where it was properly disposed.

RECEIVED
Office Of Oil and Gas

JUN 06 2023

WV Department of
Environmental Protection

I certify that I understand and agree to the terms and conditions of the GENERAL WATER POLLUTION PERMIT issued on April 1, 2016, by the Office of Oil and Gas of the West Virginia Department of Environmental Protection. I understand that the provisions of the permit are enforceable by law. Violations of any term or condition of the general permit and/or other applicable law or regulation can lead to enforcement action.

I certify under penalty of law that I have personally examined and am familiar with the information submitted on this application form and all attachments thereto and that, based on my inquiry of those individuals immediately responsible for obtaining the information, I believe that the information is true, accurate, and complete. I am aware that there are significant penalties for submitting false information, including the possibility of fine or imprisonment.

Company Official Signature *Brittany Woody*


Company Official (Typed Name) Brittany Woody

Company Official Title Staff Regulatory Specialist

Subscribed and sworn before me this 2nd day of May, 20 23

Elizabeth Blankenship Notary Public

My commission expires 6/23/2024



08/04/2023

Proposed Revegetation Treatment: Acres Disturbed ONE Prevegetation pH 5.5

Lime TWO Tons/acre or to correct to pH 6.5

Fertilizer type 10-20-20

Fertilizer amount 500 lbs/acre

Mulch 50 Bales 2.5 Tons/acre

Seed Mixtures

Temporary		Permanent	
Seed Type	lbs/acre	Seed Type	lbs/acre
		Orchard Grass	30%
		Rye (annual @BT)	35%
		Timothy (Climax)	25%
		Clover (Med.Red)	10%

Attach:

Maps(s) of road, location, pit and proposed area for land application (unless engineered plans including this info have been provided). If water from the pit will be land applied, provide water volume, include dimensions (L, W, D) of the pit, and dimensions (L, W), and area in acres, of the land application area.

Photocopied section of involved 7.5' topographic sheet.

RECEIVED
Office Of Oil and Gas

JUN 06 2023

Plan Approved by: Gayne Knitowski Digitally signed by Gayne Knitowski
Date: 2023.05.31 09:25:48 -0400

WV Department of
Environmental Protection

Comments: _____


Title: Inspector

Date: 5-31-2023

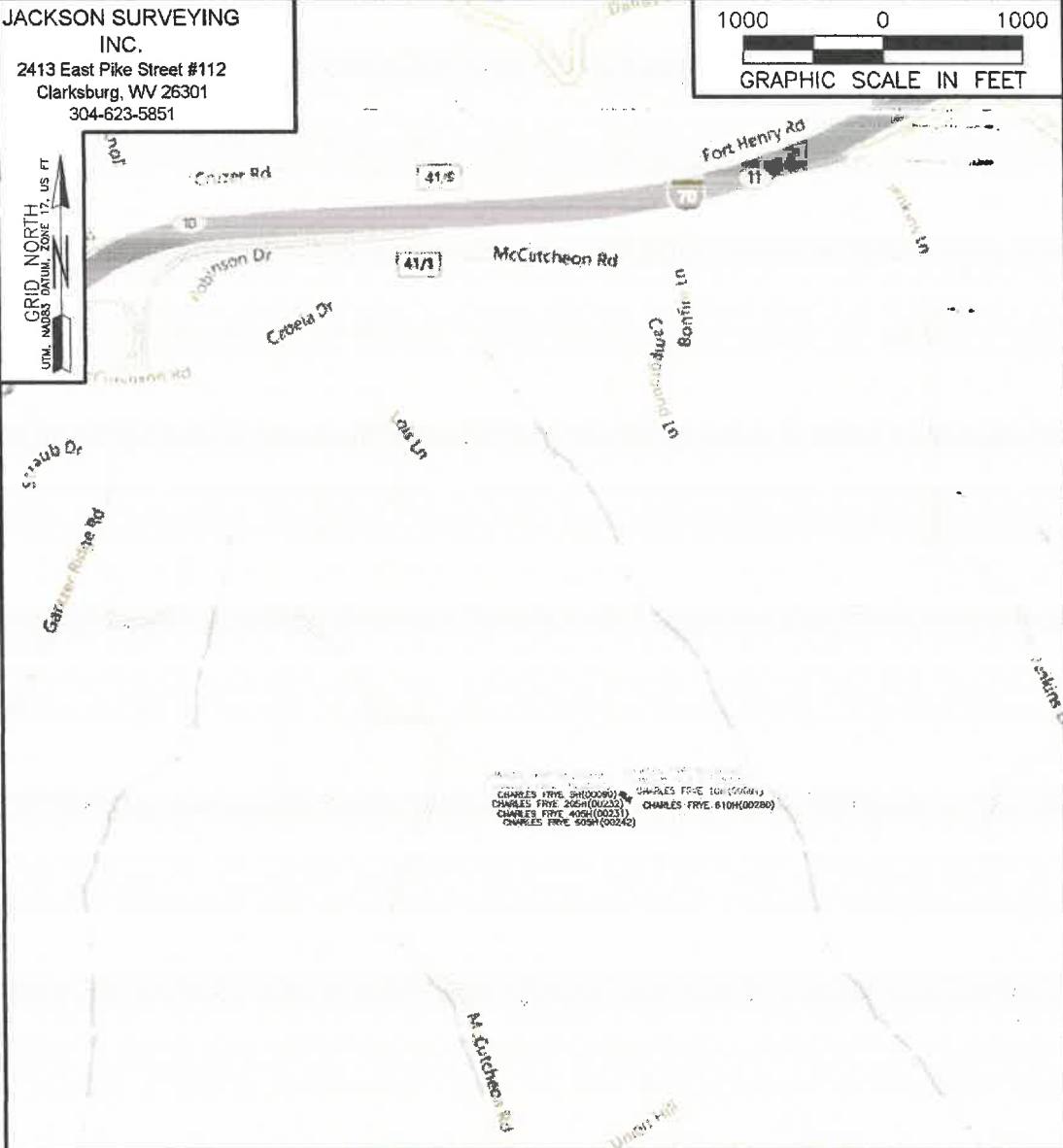
Field Reviewed? Yes No

4706900280

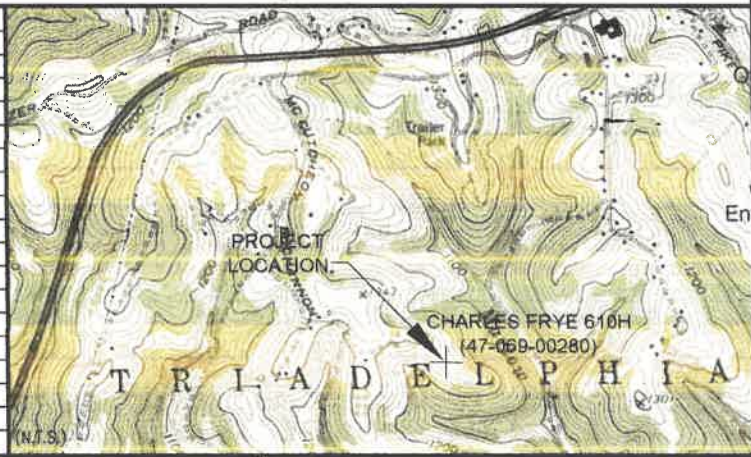
JACKSON SURVEYING
INC.
2413 East Pike Street #112
Clarksburg, WV 26301
304-623-5851



GRID NORTH
UTM, NAD83 DATUM, ZONE 17, US FT



Well #	SURFACE HOLE LOCATION	
	GEOGRAPHIC NAD83	
	LATITUDE	LONGITUDE
1H	40.053102°	-80.577108°
3H	40.053125°	-80.577146°
6H	40.053077°	-80.577070°
5H	40.053144°	-80.577062°
H	40.053169°	-80.577101°
10H	40.053121°	-80.577025°
205H	40.053053°	-80.577032°
405H	40.053030°	-80.576992°
605H	40.053006°	-80.576953°
610H	40.053048°	-80.576908°



RECEIVED
Office Of Oil and Gas
JUN 06 2023
WV Department of
Environmental Protection

REVISIONS:

LEGEND:
● WELL TO BE PLUGGED
● EXISTING WELL TO REMAIN

DETAIL (N.T.S.)

COMPANY: **SWN** **swm** F-V^{CO}
Production Company, Inc.

LOCATION: **PLUGGING MAP**
CHARLES FRYE OHI 610H
(47-069-00280)
TRIADDELPHIA DISTRICT
OHIO COUNTY, WEST VIRGINIA

DRAWN BY: NFM
DRAWING NO.: SCALE: 1"=1000' DATE: 05-26-2023
SHEET NO.: 1 OF 1

08/04/2023



West Virginia Department of Environmental Protection
Office of Oil and Gas

WELL LOCATION FORM: GPS

API: 47-069-00280 WELL NO.: 610H
 FARM NAME: Charles Frye OHI
 RESPONSIBLE PARTY NAME: SWN Production Co., LLC
 COUNTY: Ohio DISTRICT: Triadelphia
 QUADRANGLE: Valley Grove
 SURFACE OWNER: Dorothy, David, Amy & Corrie Frye
 ROYALTY OWNER: Dorothy Frye
 UTM GPS NORTHING: 4,433,730.846
 UTM GPS EASTING: 536,087.140 GPS ELEVATION: 1266.9'

The Responsible Party named above has chosen to submit GPS coordinates in lieu of preparing a new well location plat for a plugging permit or assigned API number on the above well. The Office of Oil and Gas will not accept GPS coordinates that do not meet the following requirements:

1. Datum: NAD 1983, Zone: 17 North, Coordinate Units: meters, Altitude: height above mean sea level (MSL) – meters.
2. Accuracy to Datum – 3.05 meters
3. Data Collection Method:

Survey grade GPS : Post Processed Differential _____

Real-Time Differential

Mapping Grade GPS _____ : Post Processed Differential _____

Real-Time Differential _____

4. **Letter size copy of the topography map showing the well location.**

I the undersigned, hereby certify this data is correct to the best of my knowledge and belief and shows all the information required by law and the regulations issued and prescribed by the Office of Oil and Gas.

Brittany Woody
Signature

Staff Regulatory Specialist

Title

4/1/23
Date

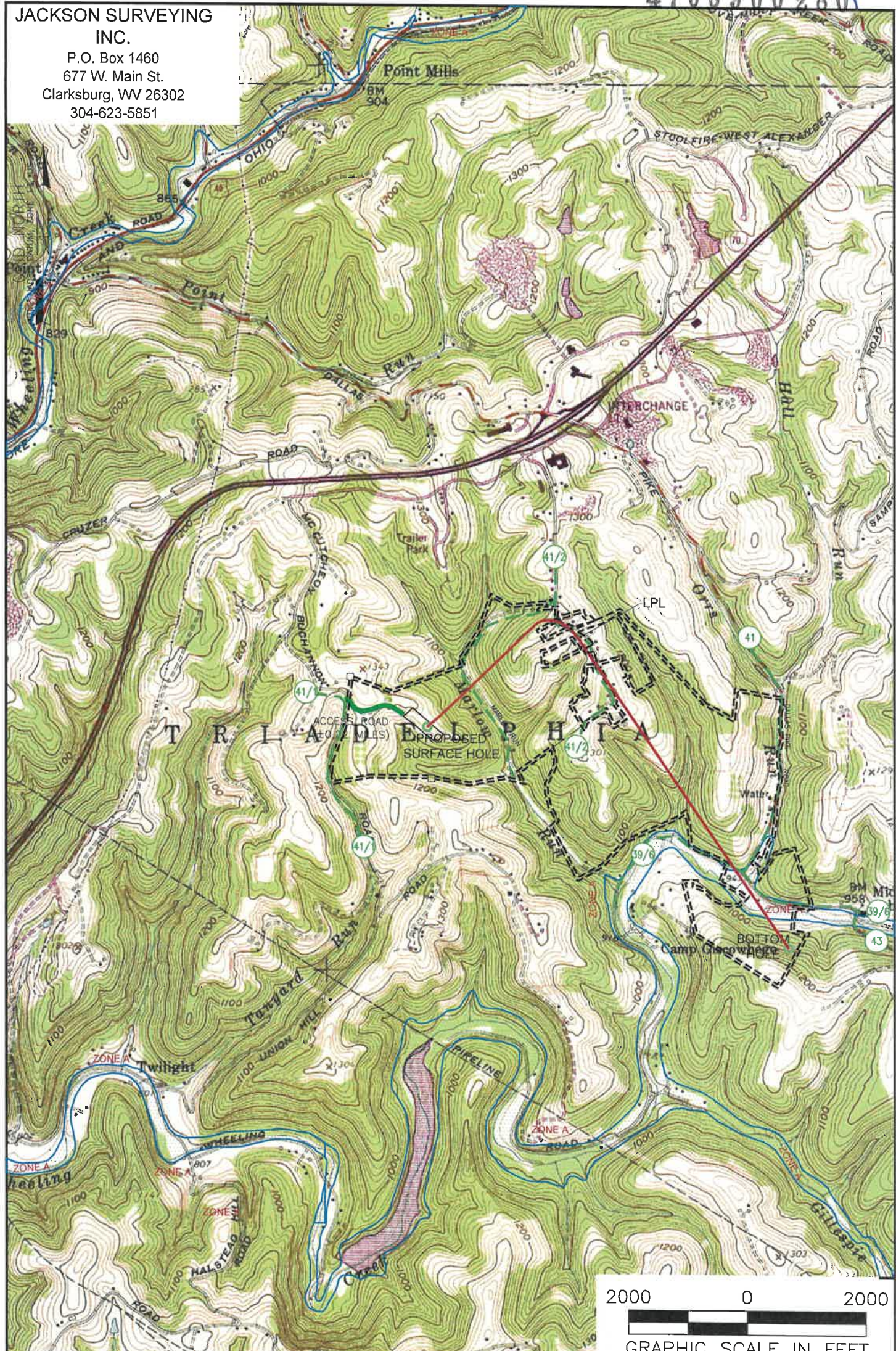
RECEIVED
Office Of Oil and Gas
JUN 06 2023
WV Department of
Environmental Protection

08/04/2023

4706900280

JACKSON SURVEYING INC.

P.O. Box 1460
677 W. Main St.
Clarksburg, WV 26302
304-623-5851



NOTES ON SURVEY

1. SURFACE AND ROYALTY OWNER INFORMATION AND THEIR BOUNDARIES SHOWN HEREON WERE PLOTTED FROM DEEDS AND/OR TAX PARCEL MAPS PROVIDED BY CLIENT AND/OR FIELD LOCATIONS.
2. THIS PLAT DOES NOT REPRESENT A BOUNDARY SURVEY OF THE PARCELS SHOWN HEREON.
4. ALL INSETS ARE GRID NORTH UNLESS OTHERWISE DEPICTED.

LEGEND:

- PROPOSED SURFACE HOLE / BOTTOM HOLE
- ⊗ EXISTING / PRODUCING WELLHEAD
- LPL ✕ LANDING POINT LOCATION
- FLOOD PLAIN
- ACCESS ROAD
- ACCESS ROAD TO PREV. SITE
- LEASE BOUNDARY
- PROPOSED PATH

08/04/2023

WELL OPERATOR: SWN PRODUCTION COMPANY, LLC	WELL (FARM) NAME: CHARLES FRYE OHI	WELL # 610H	SERIAL #
ADDRESS: P.O. BOX 1300 JANE LEW, WV 26378	COUNTY - CODE OHIO - 069	DISTRICT; TRIADELPHIA	
SURFACE OWNER: DOROTHY V. FRYE (LIFE ESTATE), DAVID W. FRYE (LIFE OCCUPANCY), DAVID W. FRYE & CORIE L. FRYE (REMAINDERMAN)	USGS 7 1/2 QUADRANGLE MAP NAME VALLEY GROVE, WV	API #; 047-069-00280	

Latitude: 40°05'00"

SURFACE HOLE 9,861'

Latitude: 40°05'00" BOTTOM HOLE

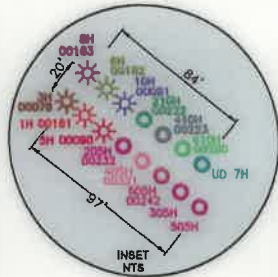
3,782'

JACKSON SURVEYING INC.

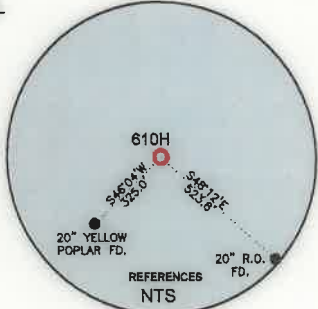
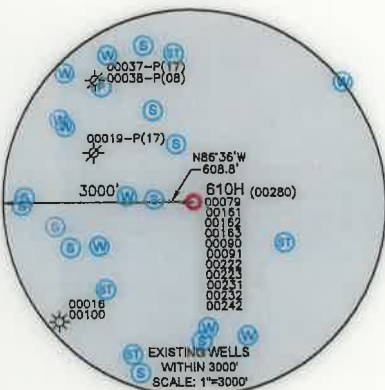
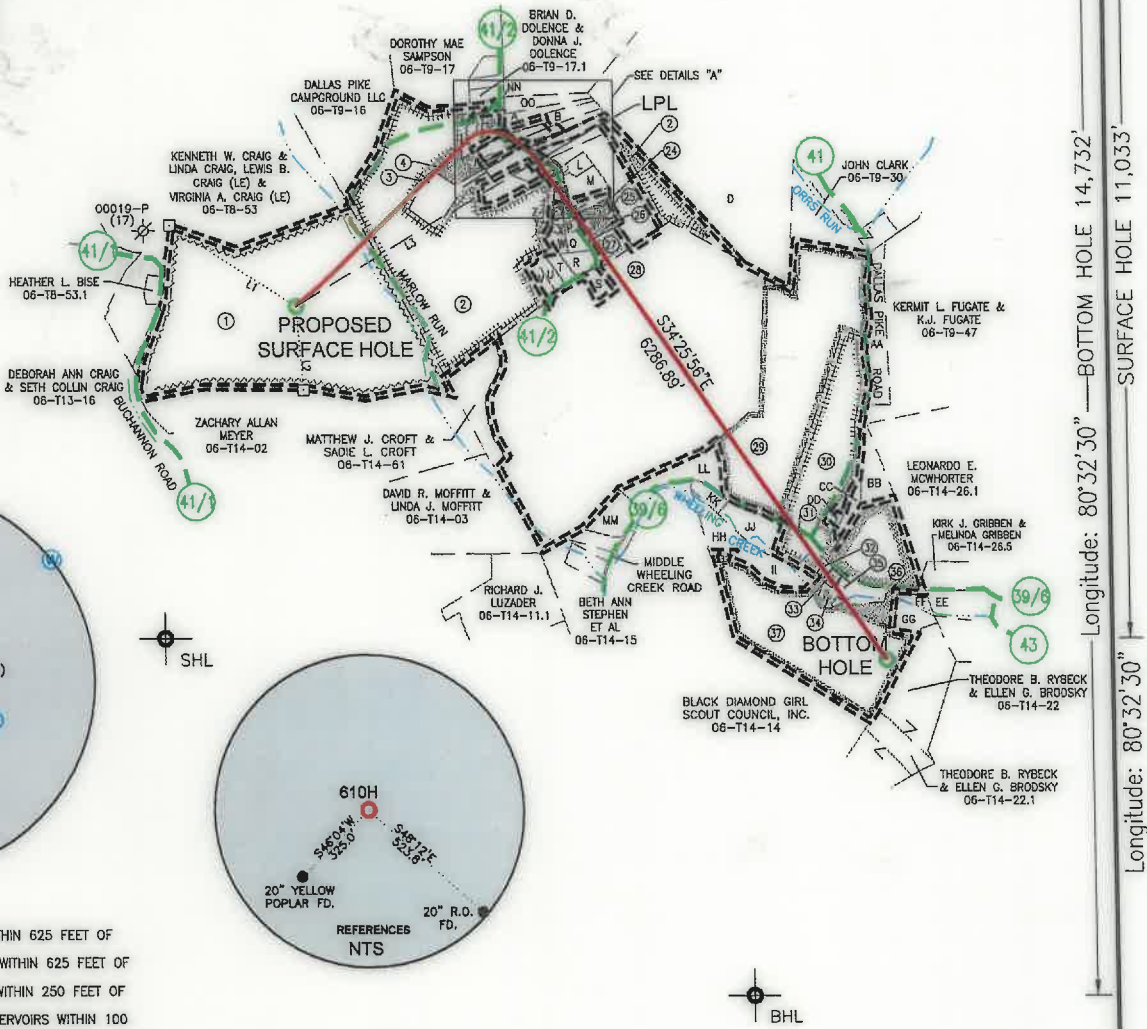
P.O. Box 1460
677 W. Main St.
Clarksburg, WV 26302
304-623-5851

SURFACE HOLE LOCATION (SHL):
UTM (NAD83, ZONE 17, METERS):
NORTHING: 4,433,730.849
EASTING: 536,087.140
LANDING POINT (LPL):
UTM (NAD83, ZONE 17, METERS):
NORTHING: 4,434,193.591
EASTING: 536,862.187
BOTTOM HOLE LOCATION (BHL):
UTM (NAD83, ZONE 17, METERS):
NORTHING: 4,432,613.081
EASTING: 537,945.696

GRID NORTH
UTM, NAD83 DATUM, ZONE 17, US FT



LINE	BEARING	DISTANCE	DESCRIPTION	MONUMENT
L1	N 57°20'46" W	1550.05'	SHL TO LANDMARK	CNR FENCE POST
L2	S 04°22'00" E	861.31'	SHL TO LANDMARK	LARGE STONE
LINE	BEARING	DISTANCE	CURVE LENGTH	DESCRIPTION
L3	N 59°09'38" E	2961.54'	3361.70'	SHL TO LPL



WELL RESTRICTIONS

1. NO OCCUPIED DWELLINGS > 2500 SQ FT. WITHIN 625 FEET OF CENTER OF PAD.
2. NO AGRICULTURE BUILDINGS > 2500 SQ FT. WITHIN 625 FEET OF CENTER OF PAD.
3. WATER WELLS OR DEVELOPED SPRINGS ARE WITHIN 250 FEET OF PROPOSED WELL.
4. PERENNIAL STREAMS, LAKES, PONDS, OR RESERVOIRS WITHIN 100 FEET OF THE LIMITS OF DISTURBANCE.
5. NO NATURALLY PRODUCING TROUT STREAM WITHIN 300 FEET OF LIMITS OF DISTURBANCE.
6. NO GROUND INTAKE OR PUBLIC WATER SUPPLY WITHIN 1000 FEET OF WELL PAD, LIMITS OF DISTURBANCE, E & S CONTROLS OR PUBLIC WATER SUPPLY.

NOTES ON SURVEY

1. SURFACE AND ROYALTY OWNER INFORMATION AND THEIR BOUNDARIES SHOWN HEREON WERE PLOTTED FROM DEEDS AND/OR TAX PARCEL MAPS PROVIDED BY CLIENT AND/OR FIELD LOCATIONS.
2. THIS PLAT DOES NOT REPRESENT A BOUNDARY SURVEY OF THE PARCELS SHOWN HEREON.
3. ALL INSETS ARE GRID NORTH UNLESS OTHERWISE DEPICTED.

I, THE UNDERSIGNED, HEREBY CERTIFY THAT THIS PLAT IS CORRECT TO THE BEST OF MY KNOWLEDGE AND BELIEF AND SHOWS ALL THE INFORMATION REQUIRED BY LAW AND REGULATIONS ISSUED AND PRESCRIBED BY THE DEPARTMENT OF ENVIRONMENTAL PROTECTION.

P.S. 708

David L Jackson



COMPANY: **SWN** Production Company, LLC

CHARLES FRYE OHI
OPERATOR'S WELL #: 610H
API WELL #: **47** STATE **069** COUNTY **00280** PERMIT



(+) DENOTES LOCATION OF WELL ON UNITED STATES TOPOGRAPHIC MAPS
WVDEP
OFFICE OF OIL & GAS
601 57TH STREET
CHARLESTON, WV 25034

MINIMUM DEGREE OF ACCURACY: 1/200
PROVEN SURVEY SOURCE OF GRADE GPS ELEVATION: (NAVD 88, US FT)

WELL TYPE: OIL WASTE DISPOSAL PRODUCTION DEEP GAS LIQUID INJECTION STORAGE SHALLOW

WATERSHED: MARLOW RUN OF MIDDLE WHEELING CREEK OF WHEELING CREEK (HUC-10) ELEVATION: 1266.9'

DISTRICT: TRIADELPHIA COUNTY: OHIO QUADRANGLE: VALLEY GROVE, WV

SURFACE OWNER: DOROTHY V. FRYE (LIFE ESTATE), AMY M. FRYE & CORRIE L. FRYE (REMAINDERMAN) ACREAGE: ±105.00

OIL & GAS ROYALTY OWNER: DOROTHY V. FRYE, A WIDOW ACREAGE: ±105.00

DRILL DRILL DEEPER REDRILL FRACTURE OR STIMULATE PLUG OFF OLD FORMATION PERFORATE NEW FORMATION

CONVERT PLUG & ABANDON CLEAN OUT & REPLUG OTHER CHANGE (SPECIFY)

TARGET FORMATION: MARCELLUS ESTIMATED DEPTH: 06/04/2023 392' TMD

WELL OPERATOR: SWN PRODUCTION COMPANY, LLC DESIGNATED AGENT: BRITTANY WOODY
ADDRESS: 1300 FORT PIERPONT RD. SUITE 200 ADDRESS: 1300 FORT PIERPONT RD. SUITE 200
CITY: MORGANTOWN STATE: WV ZIP CODE: 26508 CITY: MORGANTOWN STATE: WV ZIP CODE: 26508

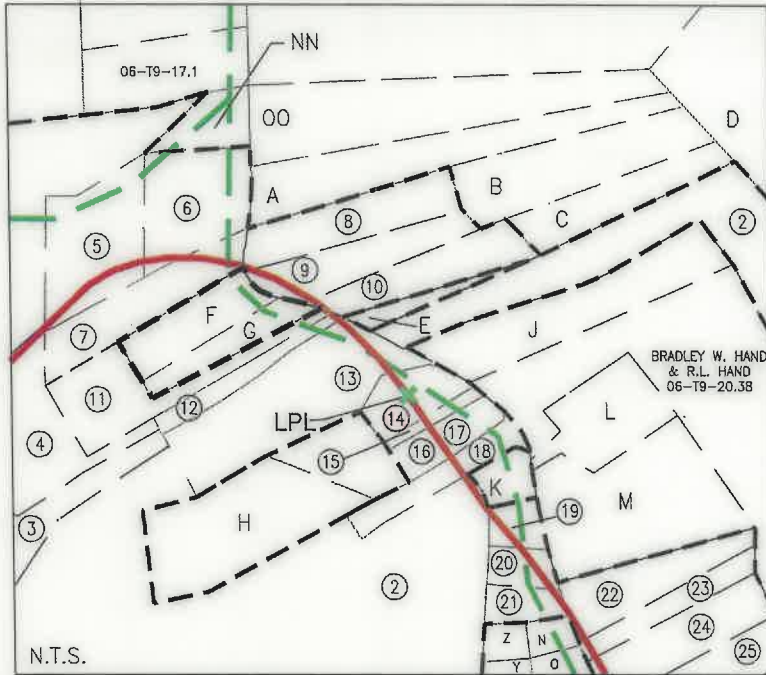
LEGEND:

REVISIONS: DATE: 05-15-2019
DRAWN BY: N. MANO
SCALE: 1" = 2000'
DRAWING NO:
WELL LOCATION PLAT

JACKSON SURVEYING

INC.

P.O. Box 1460
677 W. Main St.
Clarksburg, WV 26302
304-623-5851



WELL BORE TABLE FOR SURFACE / ROYALTY OWNERS			WELL BORE TABLE FOR SURFACE / ROYALTY OWNERS		
TRACT	SURFACE OWNER (S) / ROYALTY OWNER (R)	TAX PARCEL	TRACT	SURFACE OWNER (S) / ROYALTY OWNER (R)	TAX PARCEL
1	DOROTHY V. FRYE (LIFE ESTATE), AMY M. FRYE & CORRIE L. FRYE (REMAINDERMEN) (S)/ DOROTHY V. FRYE, A WIDOW (R)	06-T14-01	32	JOHN W. ORUM JR. & A.A. ORUM (S)	06-T14-23.4
2	GEORGE L. DUNN & NANCY M. DUNN, (LIFE ESTATE), KATHERINE A. POSEY, CHRISTOPHER R. DUNN, RHONDA L. HAND & CONSTANCE L. KERCHER (REMAINDERMAN) (S)	06-T9-20	33	DOUGLAS BRIAN ORUM (S)	06-T14-23.9
			34	DOUGLAS BRIAN ORUM (S)	06-T14-23.5
3	SARAH ANN PORTER (S)	06-T9-20.44	35	RONALD L. MCCORMICK (S)	06-T14-23.1
			36	DOUGLAS BRIAN ORUM (S)	06-T14-23
4	PHILLIP MARQUART & KERSTEN MARQUART (S)	06-T9-20.45	37	JOHN W. ORUM JR. (S)	06-T14-23.10
			ADJOINING OWNERS TABLE		
5	JOSHUA R. BOYD & AMY M. BOYD (S)	06-T9-20.18	TRACT	SURFACE OWNER	TAX PARCEL
6	JOSHUA R. BOYD & AMY M. BOYD (S)	06-T9-20.52	A	JEREMY A. STEWART & AMANDA J. STEWART	06-T9-20.17
7	JOSHUA R. & AMY M. BOYD (S)	06-T9-20.39	B	JAMES E. DUNN & DONNA M. DUNN	06-T9-20.15
8	JAMES E. DUNN & D.M. DUNN (S)	06-T9-20.16	C	DAVID A. WILLIAMS & JANIE G. WILLIAMS	06-T9-20.14
9	JAMES E. DUNN & D.M. DUNN (S)	06-T9-20.8	D	AMC CORP.	06-T9-29
10	DAVID A. WILLIAMS & JANIE G. WILLIAMS (S)	06-T9-20.11	E	DAVID A. WILLIAMS & JANIE G. WILLIAMS	06-T9-20.13
11	NICOLE SEIFERT (S)	06-T9-20.51	F	WILLIAM C. SCHUETZ & SANDRA SCHUETZ	06-T9-20.6
12	SARAH ANN PORTER (S)	06-T9-20.41	G	WILLIAM C. SCHUETZ & SANDRA SCHUETZ	06-T9-20.5
13	GEORGE L. DUNN & NANCY M. DUNN, (LIFE ESTATE), KATHERINE A. POSEY, CHRISTOPHER R. DUNN, RHONDA L. HAND & CONSTANCE L. KERCHER (REMAINDERMAN) (S)	06-T9-20.2	H	CHRISTOPHER R. DUNN & TANAKA H. DUNN	06-T9-20.46
14	THOMAS E. POSEY & K.A. POSEY (S)	06-T9-20.36	I	CONSTANCE L. KERCHER	06-T9-20.49
15	THOMAS POSEY & KATHERINE A. POSEY (S)	06-T9-20.42	J	MICHAEL P. ORTH & BRENDA K. ORTH	06-T9-20.35
16	THOMAS POSEY & KATHERINE A. POSEY (S)	06-T9-20.43	K	JAMES L. ABERCROMBIE & DIANA L. ABERCROMBIE	06-T9-20.30
17	THOMAS POSEY & KATHERINE A. POSEY (S)	06-T9-20.27	L	DAVID L. KOVALSKI III & JOCELYN N. KOVALSKI	06-T9-20.48
18	GEORGE L. DUNN & NANCY M. DUNN (LIFE ESTATE), KATHERINE A. POSEY, CHRISTOPHER R. DUNN, RHONDA L. HAND, CONSTANCE L. KERCHER (REMAINDERMEN) (S)	06-T9-20.50	M	MICHAEL R. KLEIN	06-T9-20.9
19	JAMES L. ABERCROMBIE & DIANA L. ABERCROMBIE (S)	06-T9-20.29	N	MICHAEL J. WHEELER	06-T9-20.34
20	DONNA L. HOLMAN-ALOE (S)	06-T9-20.23	O	MICHAEL J. WHEELER	06-T9-20.28
21	MICHAEL J. WHEELER (S)	06-T9-20.31	P	RICKY J. LANTZ & D.A. LANTZ	06-T9-20.25
22	JODY H. USENICK (S)	06-T9-20.12	Q	BRENT A. HILL & PATTY J. HILL	06-T9-20.24
23	THOMAS C. GANTZER, JR. & VICTORIA S. GANTZER (LIFE OCCUPANCY), THOMAS CHRISTIAN GANTZER (REMAINDERMAN) (S)	06-T9-20.33	R	DONALD W. PEGG & J.L. PEGG	06-T9-20.1
24	THOMAS C. GANTZER, JR. & VICTORIA S. GANTZER (LIFE OCCUPANCY), THOMAS CHRISTIAN GANTZER (REMAINDERMAN) (S)	06-T9-20.7	S	THOMAS F. MCKENZIE & STEPHANIE N. MCKENZIE	06-T14-12.1
25	THOMAS C. GANTZER, JR. & VICTORIA S. GANTZER (LIFE OCCUPANCY), THOMAS CHRISTIAN GANTZER (REMAINDERMAN) (S)	06-T9-20.4	T	GARY FLANEGIN	06-T9-20.20
26	THOMAS C. GANTZER, JR. & VICTORIA S. GANTZER (LIFE OCCUPANCY), THOMAS CHRISTIAN GANTZER (REMAINDERMAN) (S)	06-T9-20.40	U	MICHAEL W. NASH & C.J. NASH	06-T9-20.19
27	GREGG EDWARD BAMBARGER (S)	06-T9-20.10	V	LISA A. OLIVER	06-T9-20.21
28	JEFFREY D. MCKENZIE & F.M. MCKENZIE (S)	06-T14-12	W	BRENT A. HILL & PATTY J. HILL	06-T9-20.32
29	AMC CORP. (S)	06-T14-24.1	X	BRENT A. HILL & PATTY J. HILL	06-T9-20.47
30	GREGORY S. EDWARDS LEASING INC. (S)	06-T14-24	Y	MICHAEL J. WHEELER	06-T9-20.37
31	WEST VIRGINIA DEPARTMENT OF TRANSPORTATION DIVISION OF HIGHWAY (S)	WHEELING RUN ROAD	Z	MICHAEL J. WHEELER	06-T9-20.26
			AA	JOHN C. CLARK & REBECCA L. SOSKA	06-T14-25
			BB	JOHN J. MISCOVICH	06-T14-23.2
			CC	JOHN J. MISCOVICH	06-T14-24.2
			DD	WAYNE SMITH & GRACE SMITH	06-T14-24.3
			EE	GREGORY EDWARD SUPLER, JR.	06-T14-26
			FF	JANIS C. NASH	06-T14-23.3
			GG	PAUL ANDERSON & VERNA ANDERSON	06-T14-23.6
			HH	MICHAEL P. EBBERT	06-T14-23.7
			II	ERIC PATTISON & CAROLYN PATTISON	06-T14-23.8
			JJ	JOHN W. ORUM JR.	06-T14-24.4
			KK	CLEATUS STILL	06-T14-24.5
			LL	ROBERT T. HEITZ & ELIZABETH R. HEITZ	06-T14-13
			MM	ELIZABETH ROSE HEITZ	06-T14-13.1
			NN	JOSHUA R. BOYD & AMY M. BOYD	06-T9-20.22
			OO	EVELYN BETH STEWART DEGENNARO	06-T9-20.3

08/04/2023

REVISIONS:	COMPANY:		
		OPERATOR'S	CHARLES FRYE OHI
		WELL #:	610H
		DISTRICT:	TRIADPHIA
		COUNTY:	OHIO
		STATE:	WV
		API #:	47-069-00280
		DATE:	05-15-2019
		DRAWN BY:	N. MANO
		SCALE:	N/A
		DRAWING NO:	WELL LOCATION PLAT 2

Charles Frye OHL WLOH

4706900280P

11/10/2016

PLUGGING PERMIT CHECKLIST

Plugging Permit

- WW-4B
- WW-4B signed by inspector
- WW-4A
- SURFACE OWNER WAIVER or PROOF THAT APPLICATION WAS SENT BY REGISTERED OR CERTIFIED MAIL
- COAL OWNER/COAL OPERATOR/COAL LESSEE WAIVERS or PROOF THAT APPLICATION WAS SENT BY REGISTERED OR CERTIFIED MAIL
- WW-9 PAGE 1 (NOTARIZED)
- WW-9 PAGE 2 with attached drawing of road, location, pit and proposed area for land application
- WW-9 GPP PAGE 1 and 2 if well effluent will be land applied
- RECENT MYLAR PLAT OR WW-7
- WELL RECORDS/COMPLETION REPORT
- TOPOGRAPHIC MAP OF WELL, SHOWING PIT IF PIT IS USED
- MUST HAVE VALID BOND IN OPERATOR'S NAME
- CHECK FOR \$100 IF PIT IS USED

RECEIVED
Office Of Oil and Gas

JUN 06 2023

WV Department of
Environmental Protection

08/04/2023