



---

**west virginia** department of environmental protection

---

Office of Oil and Gas  
601 57th Street SE  
Charleston, WV 25304  
(304) 926-0450  
(304) 926-0452 fax

Earl Ray Tomblin, Governor  
Randy C. Huffman, Cabinet Secretary  
www.dep.wv.gov

January 21, 2016

**WELL WORK PERMIT**

**Horizontal 6A Well**

This permit, API Well Number: 47-6900207, issued to SWN PRODUCTION COMPANY, LLC, is evidence of permission granted to perform the specified well work at the location described on the attached pages and located on the attached plat, subject to the provisions of Chapter 22 of the West Virginia Code of 1931, as amended, and all rules and regulations promulgated thereunder, and to all conditions and provisions outlined in the pages attached hereto. Notification shall be given by the operator to the Oil and Gas Inspector at least 24 hours prior to the construction of roads, locations, and/or pits for any permitted work. In addition, the well operator shall notify the same inspector 24 hours before any actual well work is commenced and prior to running and cementing casing. Spills or emergency discharges must be promptly reported by the operator to 1-800-642-3074 and to the Oil and Gas inspector.

Please be advised that form WR-35, Well Operators Report of Well Work is to be submitted to this office within 90 days completion of permitted well work, as should form WR-34 Discharge Monitoring Report within 30 days of discharge of pits, if applicable. Failure to abide by all statutory and regulatory provisions governing all duties and operations hereunder may result in suspension or revocation of this permit and, in addition, may result in civil and/or criminal penalties being imposed upon the operators.

In addition to the applicable requirements of this permit, and the statutes and rules governing oil and gas activity in WV, this permit may contain specific conditions which must be followed. Permit conditions are attached to this cover letter.

Per 35CSR-4-5.2.g this permit will expire in two (2) years from the issue date unless permitted well work is commenced. If there are any questions, please feel free to contact me at (304) 926-0499 ext. 1654.

  
James Martin  
Chief

Operator's Well No: SHAWN COUCH OHI 206H  
Farm Name: COUCH, SHAWN W. TRUST

**API Well Number: 47-6900207**

**Permit Type: Horizontal 6A Well**

Date Issued: 01/21/2016

**Promoting a healthy environment.**

**01/22/2016**

## PERMIT CONDITIONS

West Virginia Code § 22-6A-8(d) allows the Office of Oil and Gas to place specific conditions upon this permit. Permit conditions have the same effect as law. Failure to adhere to the specified permit conditions may result in enforcement action.

### CONDITIONS

---

1. This proposed activity may require permit coverage from the United States Army Corps of Engineers (USACE). Through this permit, you are hereby being advised to consult with USACE regarding this proposed activity.
2. If the operator encounters an unanticipated void, or an anticipated void at an unanticipated depth, the operator shall notify the inspector within 24 hours. Modifications to the casing program may be necessary to comply with W. Va. Code § 22-6A-5a (12), which requires drilling to a minimum depth of thirty feet below the bottom of the void, and installing a minimum of twenty (20) feet of casing. Under no circumstance should the operator drill more than one hundred (100) feet below the bottom of the void or install less than twenty (20) feet of casing below the bottom of the void.
3. When compacting fills, each lift before compaction shall not be more than 12 inches in height, and the moisture content of the fill material shall be within limits as determined by the Standard Proctor Density test of the actual soils used in specific engineered fill, ASTM D698, Standard Test Method for Laboratory Compaction Characteristics of Soil Using Standard Effort, to achieve 95 % compaction of the optimum density. Each lift shall be tested for compaction, with a minimum of two tests per lift per acre of fill. All test results shall be maintained on site and available for review.
4. Operator shall install signage per § 22-6A-8g (6) (B) at all source water locations included in their approved water management plan within 24 hours of water management plan activation.
5. Oil and gas water supply wells will be registered with the Office of Oil and Gas and all such wells will be constructed and plugged in accordance with the standards of the Bureau for Public Health set forth in its Legislative rule entitled *Water Well Regulations*, 64 C.S.R. 19. Operator is to contact the Bureau of Public Health regarding permit requirements. In lieu of plugging, the operator may transfer the well to the surface owner upon agreement of the parties. All drinking water wells within fifteen hundred feet of the water supply well shall be flow tested by the operator upon request of the drinking well owner prior to operating the water supply well.
6. Pursuant to the requirements pertaining to the sampling of domestic water supply wells/springs the operator shall, no later than thirty (30) days after receipt of analytical data provide a written copy to the Chief and any of the users who may have requested such analyses.
7. If any explosion or other accident causing loss of life or serious personal injury occurs in or about a well or well work on a well, the well operator or its contractor shall give notice, stating the particulars of the explosion or accident, to the oil and gas inspector and the Chief, within 24 hours of said accident.
8. During the casing and cementing process, in the event cement does not return to the surface, the oil and gas inspector shall be notified within 24 hours.
9. The operator shall provide to the Office of Oil and Gas the dates of each of the following within 30 days of their occurrence: completion of construction of the well pad, commencement of drilling, cessation of drilling, completion of any other permitted well work, and completion of the well. Such notice shall be provided by sending an email to [DEPOOGNotify@wv.gov](mailto:DEPOOGNotify@wv.gov).



STATE OF WEST VIRGINIA  
DEPARTMENT OF ENVIRONMENTAL PROTECTION, OFFICE OF OIL AND GAS  
WELL WORK PERMIT APPLICATION

1) Well Operator: SWN Production Co., LLC 494512924 69-Ohio 3-Liberty 247-Bethany  
Operator ID County District Quadrangle

2) Operator's Well Number: Shawn Couch OHI 206H Well Pad Name: Shawn Couch OHI Pad

3) Farm Name/Surface Owner: Shawn W. Couch Trust Public Road Access: \_\_\_\_\_

4) Elevation, current ground: 1247' Elevation, proposed post-construction: 1247'

5) Well Type (a) Gas  Oil \_\_\_\_\_ Underground Storage \_\_\_\_\_

Other \_\_\_\_\_

(b) If Gas Shallow  Deep \_\_\_\_\_

Horizontal  \_\_\_\_\_

6) Existing Pad: Yes or No Yes

*E. BLO 11-6-15*

7) Proposed Target Formation(s), Depth(s), Anticipated Thickness and Associated Pressure(s):  
Target Formation- Marcellus, Target Top TVD- 6285', Target Base TVD- 6369', Anticipated Thickness- 84', Associated Pressure- 4160

8) Proposed Total Vertical Depth: 6177'

9) Formation at Total Vertical Depth: Marcellus

10) Proposed Total Measured Depth: 15,750'

11) Proposed Horizontal Leg Length: 9032.39'

12) Approximate Fresh Water Strata Depths: 300'

13) Method to Determine Fresh Water Depths: wireline logs

14) Approximate Saltwater Depths: 1150'

15) Approximate Coal Seam Depths: 453'

16) Approximate Depth to Possible Void (coal mine, karst, other): None that we are aware of.

17) Does Proposed well location contain coal seams directly overlying or adjacent to an active mine? Yes \_\_\_\_\_ No

(a) If Yes, provide Mine Info: Name: \_\_\_\_\_  
Depth: \_\_\_\_\_  
Seam: \_\_\_\_\_  
Owner: \_\_\_\_\_

Received

NOV 23 2015

Office of Oil and Gas  
WV Dept. of Environmental Protection

18) CASING AND TUBING PROGRAM

TYPE	Size (in)	New or Used	Grade	Weight per ft. (lb/ft)	FOOTAGE: For Drilling (ft)	INTERVALS: Left in Well (ft)	CEMENT: Fill-up (Cu. Ft.)/CTS
Conductor	20"	New	H-40	94#	100'	100'	CTS
Fresh Water	13 3/8"	New	J-55	54.5# 48# 10-43	400'	400'	375 sx/CTS
Coal	9 5/8"	New	J-55	40# 36# 20-43	1858'	1858'	712 sx/CTS
Intermediate	7"	New	J-55	20#	If Needed	If Needed	If Needed/As Needed
Production	5 1/2"	New	HCP-110	20#	15,750'	15,750'	Lead 993sx tail 2102sx/100' inside int.
Tubing	2 3/8"	New	P-110	4.7#	Approx. 6177'	Approx. 6177'	
Liners							

*E. BLO 11-6-15*

TYPE	Size (in)	Wellbore Diameter (in)	Wall Thickness (in)	Burst Pressure (psi)	Max. Associated Surface Pressure (psi)	Cement Type	Cement Yield (cu. ft./k)
Conductor	20"	30"	0.25	2120	81	Class A	1.19/50% Excess
Fresh Water	13 3/8"	17.5"	0.380	2740	633	Class A	1.19/50% Excess
Coal	9 5/8"	12 1/4"	0.395	3950	1768	Class A	1.19/50% Excess
Intermediate	7"	8 3/4"	0.317	4360	3250	Class A	1.20/15% Excess
Production	5 1/2"	8 3/4"	0.361	12360	9500	Class A	1.20/15% Excess
Tubing	2 3/8"	4.778"	0.190				
Liners							

4706900207

PACKERS

Kind:	10K Arrowset AS1-X			 Office of Oil and Gas WV Dept. of Environmental Protection
Sizes:	5 1/2"			
Depths Set:				



19) Describe proposed well work, including the drilling and plugging back of any pilot hole:

Drill and stimulate any potential zones between and including the Benson to Marcellus. \*\*If we should encounter a void place basket above and below void area- balance cement to bottom of void and grout from basket to surface. Run casing not less than 50' below void nor more than 100' below void. (\*If freshwater is encountered deeper than anticipated it must be protected, set casing 50'-75' below and cts.)

4706900207

20) Describe fracturing/stimulating methods in detail, including anticipated max pressure and max rate:

Well will be perforated within the target formation and stimulated with a slurry of water, sand, and chemical additives at a high rate. This will be performed in stages with the plug and perf method along the wellbore until the entire lateral has been stimulated within the target formation. All stage plugs are then drilled out and the well is flowed back to surface. The well is produced through surface facilities consisting of high pressure production unites, vertical separation units, water and oil storage tanks. Max press and anticipated max rate- 9000 lbs @ 80 barrels a minute.

21) Total Area to be disturbed, including roads, stockpile area, pits, etc., (acres): 12.9

22) Area to be disturbed for well pad only, less access road (acres): 6.4

23) Describe centralizer placement for each casing string:

All casing strings will be ran with a centralizer at a minimum of 1 per every 3 joints of casing.

24) Describe all cement additives associated with each cement type:

See Attachment \*\*\*

25) Proposed borehole conditioning procedures:

All boreholes will be conditioned with circulation and rotation for a minimum of one bottoms up and continuing until operator is satisfied with borehole conditions.

Received

NOV 23 2015

Office of Oil and Gas  
WV Dept. of Environmental Protection

\*Note: Attach additional sheets as needed.

### Schlumberger Cement Additives

	Product Name	Product Use	Chemical Name	CAS Number
Intermediate Surface	S001	accelerator	calcium chloride	10043-52-4
	S001	accelerator	calcium chloride	10043-52-4
Kick Off Plug	D080	dispersant	sodium polynaphthalene sulfonate	9008-63-3
	D801	retarder	aromatic polymer derivative	proprietary
	D047	antifoam	polypropylene glycol	25322-69-4
Production-Lead	D167	fluid loss	aliphatic amide polymer	proprietary
	D154	extender	non-crystalline silica	7631-86-9
	D400	gas migration	boric acid	10043-35-3
	D046	antifoam	polypropylene glycol	25322-69-4
			fullers earth (attapulgate)	8031-18-3
	D201	retarder	chrystalline silica	14808-60-7
			metal oxide	proprietary
	D202	dispersant	sulphonated synthetic polymer	proprietary
formaldehyde (impurity)			proprietary	
Production-Tail	D046	antifoam	polypropylene glycol	25322-69-4
			fullers earth (attapulgate)	8031-18-3
	D167	fluid loss	aliphatic amide polymer	proprietary
	D065	dispersant	sodium polynaphthalene sulfonate	9008-63-3
			sodium sulfate	7757-82-6
	D201	retarder	chrystalline silica	14808-60-7
			metal oxide	proprietary
D153	anti-settling	chrystalline silica	14808-60-7	

4706900207

Received


NOV 23 2015

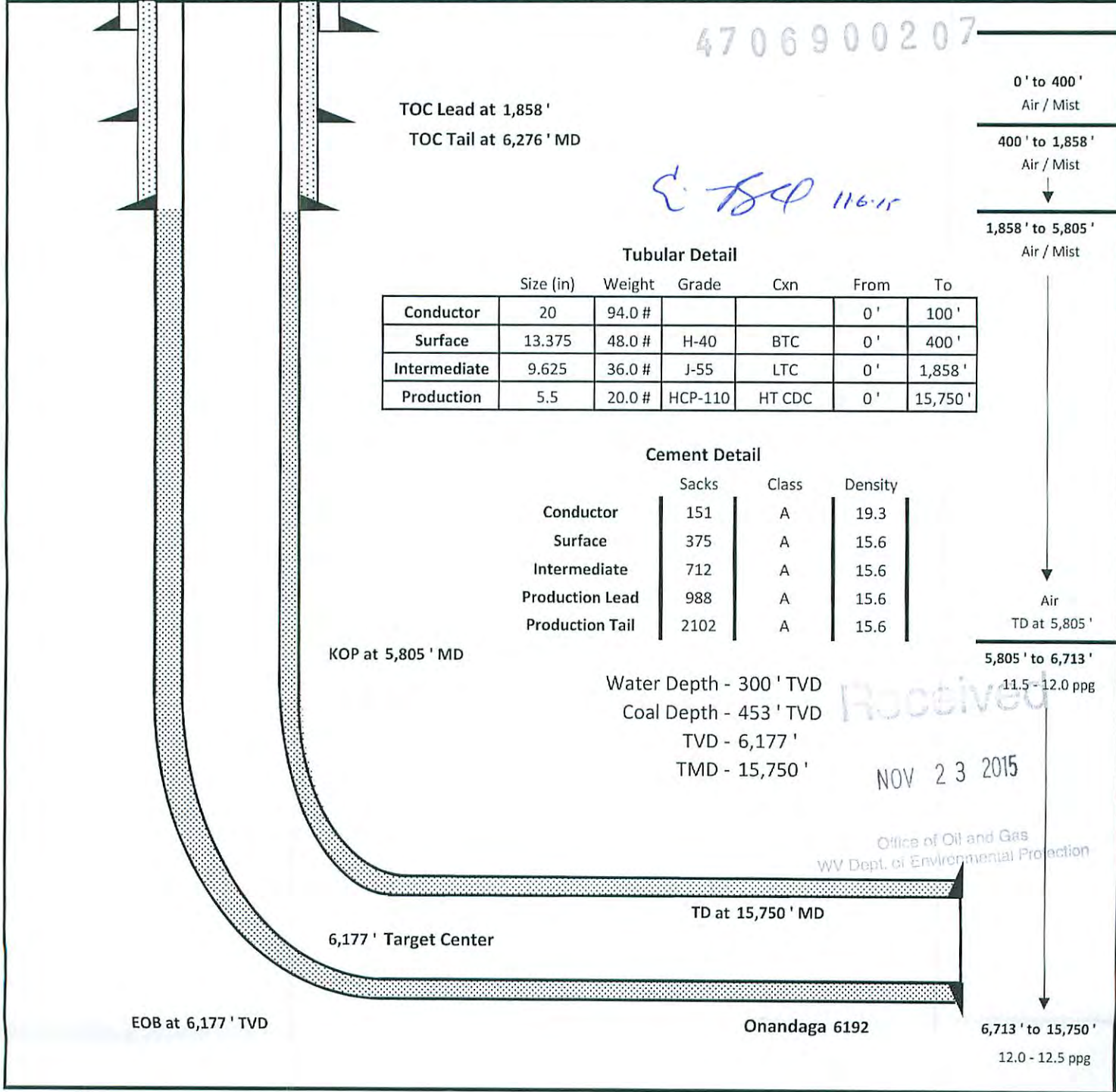
Office of Oil and Gas  
WV Department of Environmental Protection

01/22/2016



4706900207

<b>Southwestern Energy Company</b>			<b>Proposed Drilling Program</b>		
Well:	SHAWN COUCH OHI 206		Re-entry Rig:	SDC 42	
Field:	PANHANDLE FIELD		Prospect:	PANHANDLE	
County:	OHIO		State:	WV	
SHL:	40.1478 Latitude	-80.5887 Longitude			
BHL:	40.1215 Latitude	-80.5830 Longitude			
KB Elev:	1,272 ft MSL	KB: 26 ft AGL	GL Elev:	1,246 ft MSL	



01/22/2016



WW-9  
(9/13)

API Number 47 - 69 - \_\_\_\_\_  
Operator's Well No. Shawn Couch OHI 206H

STATE OF WEST VIRGINIA  
DEPARTMENT OF ENVIRONMENTAL PROTECTION  
OFFICE OF OIL AND GAS

FLUIDS/ CUTTINGS DISPOSAL & RECLAMATION PLAN

Operator Name SWN Production Co., LLC OP Code 49447757

Watershed (HUC 10) Weidmans Run Quadrangle 247-Bethany

Elevation 1247' County 69-Ohio District 3-Liberty

Do you anticipate using more than 5,000 bbls of water to complete the proposed well work? Yes  No

Will a pit be used? Yes  No

If so, please describe anticipated pit waste: closed loop system in place at this time- cuttings will be taken to a permitted landfill.

Will a synthetic liner be used in the pit? Yes  No  If so, what ml.? 4706900207

Proposed Disposal Method For Treated Pit Wastes:

- Land Application
- Underground Injection ( UIC Permit Number 2D0072539/ 2D0413175/ 2D0610306/ 2D0610317 )
- Reuse (at API Number at next anticipated well, API# will be included with the WR-34/DDMR &/or permit addendum. )
- Off Site Disposal (Supply form WW-9 for disposal location)
- Other (Explain flow back fluids will be put in steel tanks and reused or taken to a permitted disposal facility. )

Will closed loop system be used? If so, describe: Yes

Drilling medium anticipated for this well (vertical and horizontal)? Air, freshwater, oil based, etc. air drill to KOP, Fluid drill with SOB from KOP to TD

-If oil based, what type? Synthetic, petroleum, etc. Synthetic Oil Base

Additives to be used in drilling medium? see attached sheets

Drill cuttings disposal method? Leave in pit, landfill, removed offsite, etc. landfill

-If left in pit and plan to solidify what medium will be used? (cement, lime, sawdust)

-Landfill or offsite name/permit number? meadow SWF- 1032, SS Grading SWF- 4902, Northwestern SWF- 1025, Short Creek 1034/WW0109517/CID28726, Carbon Limestone 25725/CID28726  
Arden Landfill 10072, American 02-12954, Country wide 38390/CID38390, Pine Grove 13688

I certify that I understand and agree to the terms and conditions of the GENERAL WATER POLLUTION PERMIT issued on August 1, 2005, by the Office of Oil and Gas of the West Virginia Department of Environmental Protection. I understand that the provisions of the permit are enforceable by law. Violations of any term or condition of the general permit and/or other applicable law or regulation can lead to enforcement action.

I certify under penalty of law that I have personally examined and am familiar with the information submitted on this application form and all attachments thereto and that, based on my inquiry of those individuals immediately responsible for obtaining the information, I believe that the information is true, accurate, and complete. I am aware that there are significant penalties for submitting false information, including the possibility of fine or imprisonment.

Company Official Signature [Signature]

Company Official (Typed Name) Dee Southall

Company Official Title Regulatory Supervisor

Subscribed and sworn before me this 5th day of November, 2013

Brittany R Woody  
My commission expires 11/27/13

OFFICIAL SEAL  
Notary Public, State of West Virginia  
**BRITTANY R WOODY**  
3302 Old Elkins Road  
Buckhannon, WV 26201  
My commission expires November 27, 2022

Notary Public

01/22/2016



SWN Production Co., LLC

Proposed Revegetation Treatment: Acres Disturbed 12.9 Prevegetation pH \_\_\_\_\_

Lime as determined by pH test min. 2 \_\_\_\_\_ Tons/acre or to correct to pH 6.4

Fertilizer type 10-20-20

Fertilizer amount 600 lbs/acre

Mulch Hay/Straw 2.5 Tons/acre

Seed Mixtures

4706900207

**Temporary**

**Permanent**

Seed Type	lbs/acre
White Grove	15
Red Top	15
Orchard Grass	20

Seed Type	lbs/acre
White Grove	15
Red Top	15
Orchard Grass	20

Attach:

Drawing(s) of road, location, pit and proposed area for land application (unless engineered plans including this info have been provided)

Photocopied section of involved 7.5' topographic sheet.

Plan Approved by: [Signature] 11.6.15

Comments: \_\_\_\_\_

\_\_\_\_\_  
\_\_\_\_\_  
\_\_\_\_\_  
\_\_\_\_\_  
\_\_\_\_\_

Title: Oil and Gas Inspector

Date: 11.6.15

Field Reviewed?  Yes  No

Received  
NOV 23 2015  
Office of Oil and Gas  
WV Dept. of Environmental Protection


**Marcellus Well Drilling Procedures  
And Site Safety Plan**

SWN Production Co., LLC

47 - 051 -  
Well name: Shawn Couch OHI 206H  
Bethany, Quad  
Liberty, District  
Ohio County, West Virginia

4706900205

Submitted by:



11/5/2015


Danielle Southall

Date:

Title Regulatory Supervisor

SWN Production Co., LLC

Approved by:



Date:

11.6.15

Title: Oil & Gas Inspector

Approved by:

Date:

Title:

SWN Production Co., LLC – Confidential

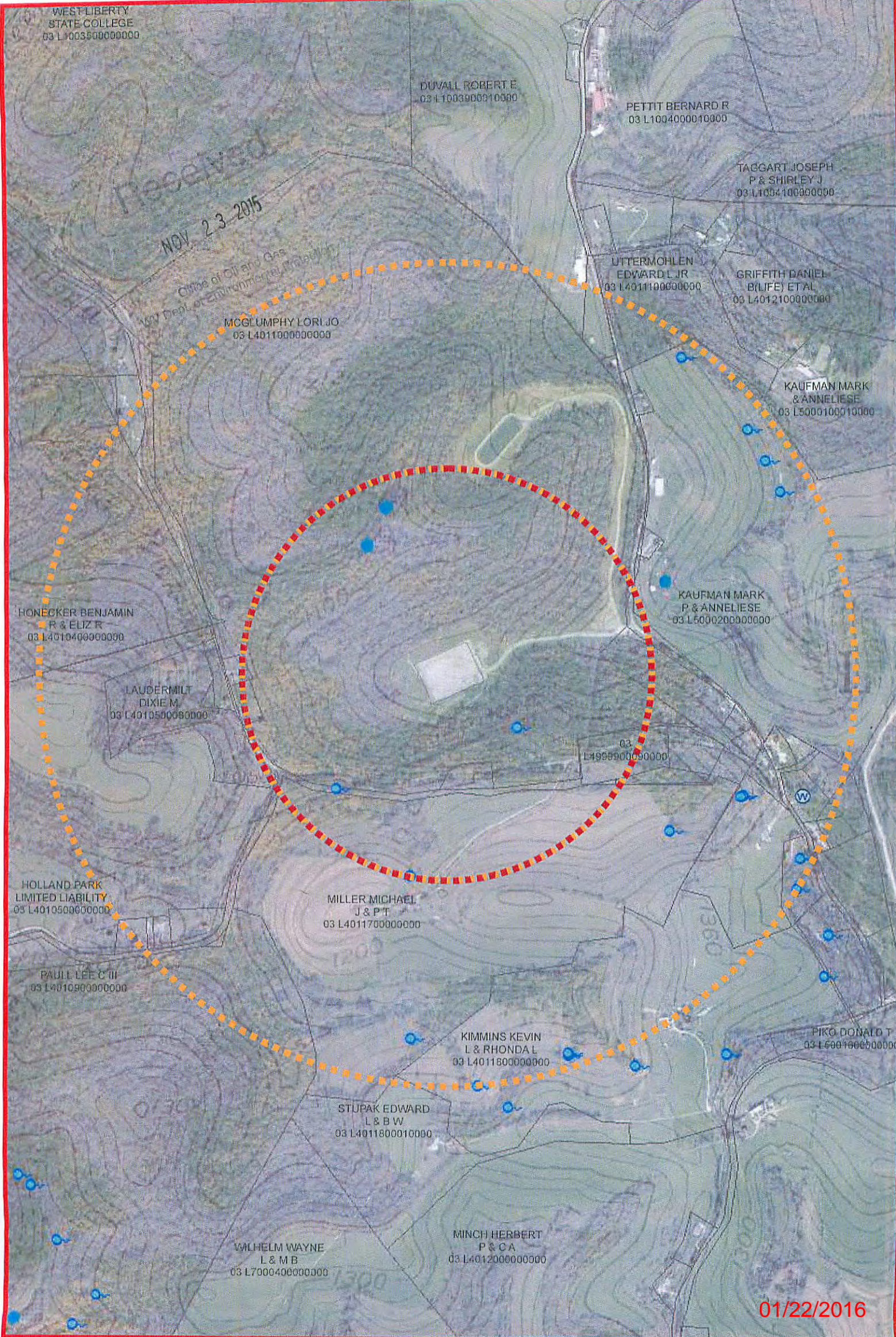
Received

NOV 23 2015







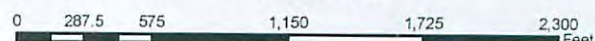

Office of Oil and Gas  
WV Dept. of Environmental Protection

01/22/2016





The intent of this map is for general reference only. Information on this map was created using the best available data at the time but is not guaranteed accurate.

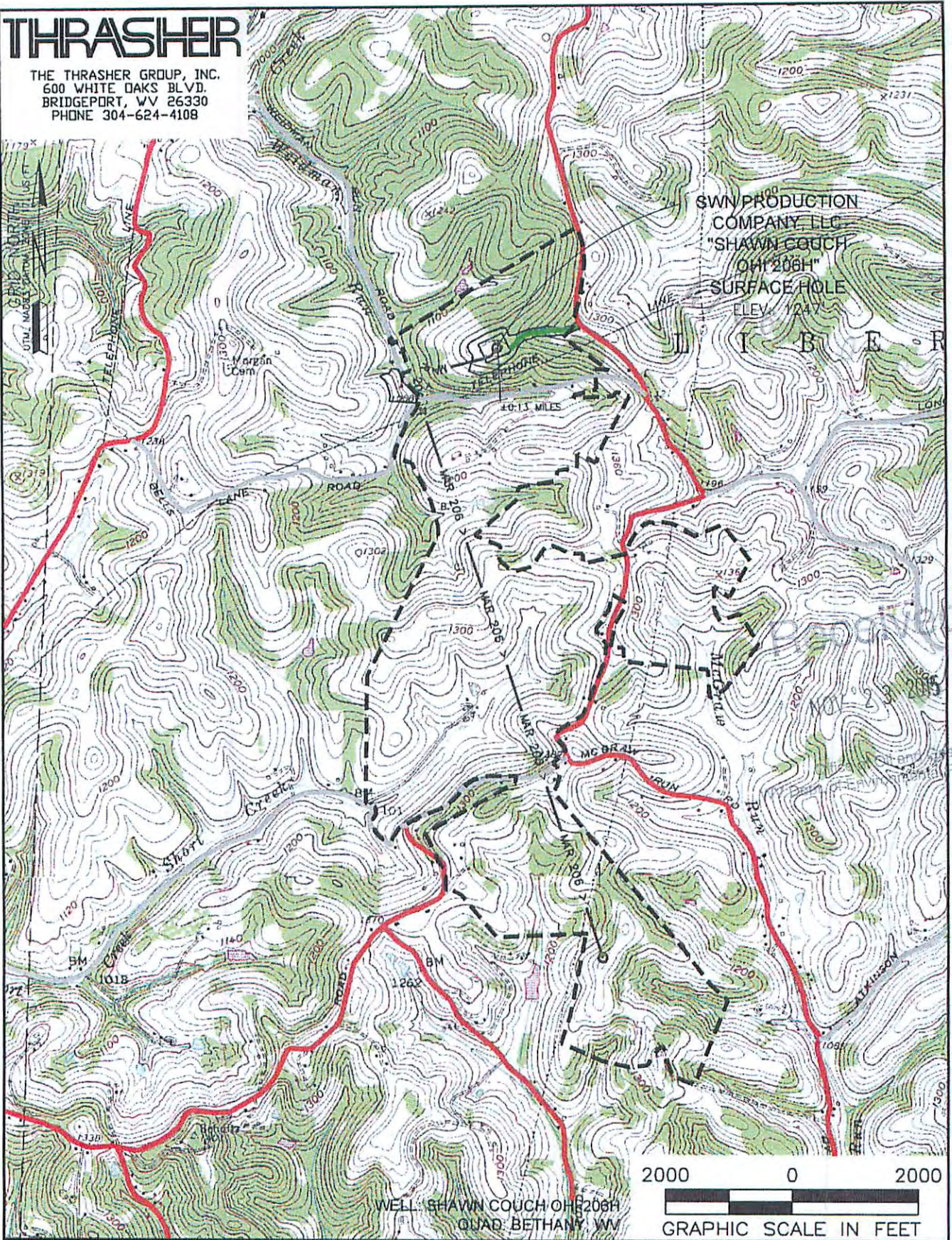
<h1>Water Purveyor Map</h1>		Well Pad: Shawn Couch	County: Ohio
Map by: youngst Nad 83 UTM Z one 17	Date: 11/5/2015 	 Spring  Water Well  Pond  Radius - 1500 ft  Radius - 3000 ft	<p>1 inch = 812 feet</p>  <p>0 287.5 575 1,150 1,725 2,300 Feet</p> 

Document Path: K:\GIS\WPD\Team Data\GIS\Frank Young\Regulatory\Water Purveyor Maps\Water\_Purveyor\_Map.mxd



# THRASHER

THE THRASHER GROUP, INC.  
600 WHITE OAKS BLVD.  
BRIDGEPORT, WV 26330  
PHONE 304-624-4108



<b>NAME AND DISTANCE TO THE NEAREST STREAM:</b> UNNAMED TRIBUTARY OF WEIDMAN RUN IS LOCATED ±0.13 MILES SW OF THE CENTER OF THE DRILL PAD.		<b>STREAM CROSSING COORDINATES (NAD 83):</b> A. LAT: 40.1460496 / LONG: -80.5932451 B. LAT: 40.1407844 / LONG: -80.5911391 C. LAT: 40.1334719 / LONG: -80.5880416		<b>COMPANY:</b> SWN Production Company, LLC	
<b>WELL RESTRICTIONS:</b> WELL PAD, LOD, & E & S CONTROL FEATURES TO PERENNIAL STREAM, LAKE, POND, RESERVOIR OR WETLAND: >100 FEET WELL PAD, LOD, & E & S CONTROL FEATURES TO NATURALLY PRODUCING TROUT STREAM: >300 FEET WELL PAD, LOD, & E & S CONTROL FEATURES TO GROUNDWATER INTAKE OR PUBLIC WATER SUPPLY: >1000 FEET WELL SHL TO EXISTING WATER WELL OR DEVELOPED SPRING: >250 FEET CENTER OF PAD TO OCCUPIED DWELLING STRUCTURE: >625 FEET CENTER OF PAD TO AGRICULTURAL BUILDINGS LARGER THAN 2500 SQ FT: >625 FEET		<b>OPERATOR'S</b> SHAWN COUCH			
<b>FEMA FLOOD INFORMATION:</b> BY GRAPHIC PLOTTING ONLY FEMA FIRM INCORPORATED AREA OF XXXX COUNTY, WEST VIRGINIA; MAP NUMBER XXXXXX; EFFECTIVE DATE: MONTH DD, YYYY. -OR- NO FLOOD ZONES.		<b>LOCATION:</b> LIBERTY DISTRICT, OHIO COUNTY, WEST VIRGINIA		<b>WELL #:</b> 206H	
<b>LEGEND:</b> ○ PROPOSED SURFACE HOLE / BOTTOM HOLE * EXISTING / PRODUCING WELLHEAD ✕ ABANDONED WELL ⊠ PLUGGED & ABANDONED WELL △ CUT CONDUCTOR ○ EXISTING SPRING W EXISTING WATER WELL — ACCESS ROAD — ACCESS ROAD TO PREV. SITE — HIGHWAY/INTERSTATE — COUNTY ROAD		<b>SURFACE HOLE LOCATION:</b> GEOGRAPHIC (NAD83): LATITUDE: 40.147786° LONGITUDE: -80.588711		<b>BOTTOM HOLE LOCATION:</b> GEOGRAPHIC (NAD83): LATITUDE: 40.121505° LONGITUDE: -80.582974°	
<b>REVISIONS:</b>		DATE: 11-05-2015		DRAWN BY: K. POTH SCALE: 1" = 2000' DRAWING NO: 050-5635 TOPOGRAPHIC MAP	



# THRASHER

THE THRASHER GROUP, INC.  
600 WHITE OAKS BLVD.  
BRIDGEPORT, WV 26330  
PHONE 304-624-4108


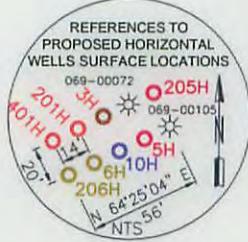
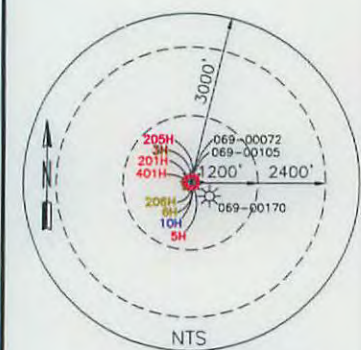
### NOTES ON SURVEY

- COORDINATES SYSTEM IS UTM, NAD 83 DATUM, ZONE 17, U.S. FOOT AND WELL COORDINATES ESTABLISHED USING SURVEY GRADE GPS.
- SURFACE AND ROYALTY OWNER INFORMATION AND THEIR BOUNDARIES SHOWN HEREON WERE PLOTTED FROM DEEDS AND/OR TAX PARCEL MAPS PROVIDED BY CLIENT AND FIELD LOCATIONS.
- THIS PLAT DOES NOT REPRESENT A BOUNDARY SURVEY OF THE PARCELS SHOWN HEREON.
- NO DWELLINGS AND BUILDINGS WITHIN 625 FEET OF PROPOSED OF CENTER OF PAD.
- NO WATER WELLS OR DEVELOPED SPRINGS WITHIN 250 FEET OF PROPOSED WELL.
- NO PERENNIAL STREAMS, LAKES, PONDS, RESERVOIRS OR WETLANDS WITHIN 100 FEET OF THE LIMITS OF DISTURBANCE.
- NO NATURALLY PRODUCING TROUT STREAM WITHIN 300 FEET OF LIMITS OF DISTURBANCE.

TRACT	SURFACE OWNER (S) / ROYALTY OWNER (R)	TAX PARCEL	ACRES
1	SHAWN W. COUCH TRUST (S)/GEORGE W. COUCH (R)	3-L4011000000000	121.56
2	MICHAEL J. MILLER AND PENELOPE I. MILLER (S/R)	3-L4011700000000	139.51
3	EDWARD L. & B. W. STUPAK (S/R)	3-L4011800010000	23.60
4	JAMES W. LOEW & HELEN LOUISE LOEW (R)	3-L4012000000000	198.35
5	HERBERT P. MINCH AND CAROL A. MINCH (S/R)	3-L7000400000000	184.75
6	WAYNE L. WILHELM AND MARQUETTE B. WILHELM(S/R)	3-L7001000000000	3.04
7	JAMES A. PARSONS AND CAROL L. PARSONS (S/R)	3-L7001100000000	109.36
8	JOHN L. SMITH II AND JOAN MARIE SMITH A/R/A JOAN M. SMITH (S/R)	3-L7004800000000	120.49

LINE	DESCRIPTION	DISTANCE	DESCRIPTION	MONUMENT
L1	N 65°33'35" E	56.25'	SHL TO 069-00105	EXISTING WELL HEAD
L2	N 24°40'08" W	19.60'	SHL TO 401H	PROPOSED WELL HEAD
L3	S 75°24'15" W	1574.76'	SHL TO LANDMARK	IRF FOUND
L4	N 87°29'32" W	1692.79'X	SHL TO LANDMARK	IRF FOUND
L5	S 50°13'24" W	1540.91'	SHL TO LP	LANDING POINT
L6	S 18°16'30" E	9032.39'	LP TO BHL	BOTTOM HOLE

<b>SURFACE HOLE LOCATION (SHL):</b> UTM (NAD83, ZONE 17, METERS): NORTHING: 4,444,241.297 EASTING: 535,031.756
<b>LANDING POINT LOCATION (LPL):</b> UTM (NAD83, ZONE 17, METERS): NORTHING: 4,443,940.804 EASTING: 534,670.790
<b>BOTTOM HOLE LOCATION (BHL):</b> UTM (NAD83, ZONE 17, METERS): NORTHING: 4,441,326.584 EASTING: 535,534.095



I, THE UNDERSIGNED, HEREBY CERTIFY THAT THIS PLAT IS CORRECT TO THE BEST OF MY KNOWLEDGE AND BELIEF AND SHOWS ALL THE INFORMATION REQUIRED BY LAW AND REGULATIONS ISSUED AND PRESCRIBED BY THE DEPARTMENT OF ENVIRONMENTAL PROTECTION.

P.S. 2270 *M.S. Wolf* 4/18/16

<p>(+) DENOTES LOCATION OF WELL ON UNITED STATES TOPOGRAPHIC MAPS</p> <p>WVDEP OFFICE OF OIL &amp; GAS 601 57TH STREET CHARLESTON, WV 25034</p>	<p>MINIMUM DEGREE OF ACCURACY: 1/200</p> <p>PROVEN SURVEY SOURCE OF GRADE GPS ELEVATION: (NAVD 88, US FT)</p>	<p>COMPANY: <b>SWN</b> Production Company, LLC</p> <p>OPERATOR'S WELL #: SHAWN COUCH OHI 206H</p> <p>API WELL #: <b>47 069 00207 16A</b></p> <p>STATE COUNTY PERMIT</p>
	<p>WELL TYPE: OIL <input type="checkbox"/> WASTE DISPOSAL <input type="checkbox"/> PRODUCTION <input type="checkbox"/> DEEP <input type="checkbox"/> GAS <input checked="" type="checkbox"/> LIQUID INJECTION <input type="checkbox"/> STORAGE <input type="checkbox"/> SHALLOW <input checked="" type="checkbox"/></p> <p>WATERSHED: WEIDMANS RUN ELEVATION: 1247</p> <p>DISTRICT: LIBERTY COUNTY: OHIO QUADRANGLE: BETHANY</p> <p>SURFACE OWNER: SHAWN W. COUCH TRUST ACREAGE: 121.56</p> <p>OIL &amp; GAS ROYALTY OWNER: GEORGE W. COUCH ACREAGE: 121.56</p> <p>DRILL <input checked="" type="checkbox"/> DRILL DEEPER <input type="checkbox"/> REDRILL <input type="checkbox"/> FRACTURE OR STIMULATE <input checked="" type="checkbox"/> PLUG OFF OLD FORMATION <input type="checkbox"/> PERFORATE NEW FORMATION <input type="checkbox"/></p> <p>CONVERT <input type="checkbox"/> PLUG &amp; ABANDON <input type="checkbox"/> CLEAN OUT &amp; REPLUG <input type="checkbox"/> OTHER CHANGE <input type="checkbox"/> (SPECIFY) <b>01/22/2016</b></p> <p>TARGET FORMATION: MARCELLUS ESTIMATED DEPTH: 6,177 TVD 15,750 TMD</p>	<p>WELL OPERATOR: SWN PRODUCTION COMPANY, LLC</p> <p>DESIGNATED AGENT: DEE SOUTHALL</p> <p>ADDRESS: P.O. BOX 1300</p> <p>CITY: JANE LEW STATE: WV ZIP CODE: 26378</p>

<p>LEGEND:</p> <ul style="list-style-type: none"> <li>☉ PROPOSED SURFACE HOLE / BOTTOM HOLE</li> <li>☼ EXISTING / PRODUCING WELLHEAD</li> <li>⊗ ABANDONED WELL</li> <li>⊗ PLUGGED &amp; ABANDONED WELL</li> <li>△ CUT CONDUCTOR</li> <li>--- LEASE BOUNDARY</li> <li>--- 500' DHP BUFFER</li> <li>- MAR 206 &gt; - MARCELLUS DHP</li> <li>- - - ABANDONED PATH</li> </ul>	<p>REVISIONS:</p> <p>DATE: 11-16-2015</p> <p>DRAWN BY: K. POTH</p> <p>SCALE: 1" = 2000'</p> <p>DRAWING NO: 050-5635</p> <p>WELL LOCATION PLAT</p>
---	---

R:\050-5635-SHAWN COUCH WELL PLATS-SOUTHWESTERN-SURVEY\206H 11-16-2015 FINAL.DWG  
WEDNESDAY JANUARY 13 2016 10:42AM

PROPERTY NUMBER 2501163482  
PAD ID 3001155644



# THRASHER

THE THRASHER GROUP, INC.  
600 WHITE OAKS BLVD.  
BRIDGEPORT, WV 26330  
PHONE 304-624-4108

## ADJOINING OWNER INSET

TRACT	SURFACE OWNER	TAX PARCEL	ACRES
A	SHAWN W. COUCH TRUST	3-L4011000010000	1.16
B	PAUL TYRNA & RHONDA TYRNA	3-L4011400000000	1.24
C	MARK E. NORMAN	3-L4011000020000	2.44
D	JAMES W. LOWE & HELEN L. LOWE	3-L4011800020000	15.00
E	KEVIN L. KIMMINS & RHONDA L. KIMMINS	3-L4011800030000	29.00
F	KEVIN L. KIMMINS & RHONDA L. KIMMINS	3-L4011800000000	33.39
G	DONALD T. PIKO	3-L5001600000000	10.91
H	DAVID ALAN BELLANCO & DEBRA KAY BELLANCO	3-L5002000110000	2.87
I	JOSEPH F. BIPPUS, SR., ET AL	3-L5002000010000	105.22
J	TUNNEL RIDGE LLC	3-L4012000030000	6.12
K	JOSEPH F. BIPPUS, SR., ET AL	3-L8000100050000	96.05
L	HERBERT P. MINCH, JR. & ASHLEA R. MINCH	3-L4012000020000	1.45
M	CARL HARTLIEB & ELSIE HARTLIEB	3-L4012000010000	1.29
N	CINDY L. LINTON & B. A. FARMER (LIFE ESTATE)	3-L7005000000000	1.00
O	RONALD D. FEKETE & MARY LEE FEKETE	3-L7000500000000	40.18
P	RICHARD J. SCHNELLE & CALVIN W. SCHNELLE	3-L7000800000000	4.81
Q	RICHARD J. SCHNELLE & CALVIN W. SCHNELLE	3-L7000800000000	2.00
R	RENEE LYNN MOSA	3-L7000900000000	0.94
S	JAMES P. MILLER	3-L7000900020000	7.59
T	JAMES P. MILLER	3-L7000900010000	0.34
U	MILO H. CRISWELL	3-L7000600030000	27.08
V	COREY M. SOBOTA	3-L8002400000000	4.00
W	MICHELLE LYNN BONHAM & AARON BONHAM	3-L8002400100000	2.00
X	COREY M. SOBOTA	3-L8002400010000	6.00
Y	JAMES E. CARRINGTON & SHANDRA D. CARRINGTON	3-L8002400050000	4.00
Z	STEVE VARGO & SHARON K. VARGO	3-L8002900000000	52.14
AA	WILLIAM F. STRAUB & N. F. STRAUB	3-L1100010003000	24.52
BB	JOSEPH A. DOUGLAS & DIANNA C. DOUGLAS	3-L7004800010000	12.02
CC	PAUL J. ROBRECHT	3-L7004700000000	46.49
DD	EILEEN B. GILMORE	3-L7004600000000	6.43
EE	TUNNEL RIDGE LLC	3-L7004500000000	80.66
FF	L. P. HUDNALL & M. L. HUDNALL	3-L7004100000000	7.72
GG	ROBERT WALTER LASCH & DONNA LASCH (LIFE ESTATE), LINDA JEAN STONE	3-L7001600010000	19.00
HH	ERNEST L. HERRON & H. D. HERRON	3-L7001400010000	1.85
II	JAMES PURPURA FAMILY TRUST	3-L7001200000000	9.71
JJ	ELLSWORTH R. RINE & L. K. HINE	3-L7001300000000	4.14
KK	BEVERLY J. HOFFER	3-L7001500000000	2.10
LL	ROBERT WALTER LASCH & DONNA LASCH (LIFE ESTATE), LINDA JEAN STONE	3-L7001600000000	80.40
MM	ROBERT J. GRIMES	3-L7000300000000	28.21
NN	LEE C. PAULL, III & JUNE W. PAULL	3-L4010900000000	204.00
OO	JOHN C. MYERS & A.F. MYERS	3-L4010700000000	3.68
PP	HOLLAND PARK LIMITED LIABILITY	3-L4010500000000	141.82
QQ	WINDSOR POWER HOUSE COAL COMPANY	3-L4010500070000	3.81
RR	B. G. RIDLER & J. M. TALLMON	3-L4011300000000	1.03
SS	DONALD E. GILBERT JR.	3-L4011200000000	0.71
TT	B. G. RIDLER & J. M. TALLMON	3-L4010600000000	1.06
UU	DIXIE M. LAUDERMILT & L. LAUDERMILT	3-L4010600010000	0.19
VV	STEVEN M. MCGLUMPHY	3-L4011000030000	189.84
WW	ROBERT E. DUVALL & E. C. DUVALL	3-L4011100000000	0.34
XX	MARK P. KAUFMAN & ANNELIESE KAUFMAN	3-L5000200000000	102.08
YY	TODD E. PORTER	3-L4012500000000	0.53
ZZ	WILLIAM S. PATTERSON, JR.	3-L4011500000000	3.00

01/22/2016

COMPANY:	<b>SWN</b> Production Company, LLC	<b>SWN</b> Production Company™
REVISIONS:		DATE: 11-16-2015
		INSET FROM SHEET 1
		DRAWN BY: K. POTH
		SCALE:
		DRAWING NO: 050-5635
		WELL LOCATION PLAT



**INFORMATION SUPPLIED UNDER WEST VIRGINIA CODE  
Chapter 22, Article 6A, Section 5(a)(5)  
IN LIEU OF FILING LEASE(S) AND OTHER CONTINUING CONTRACT(S)**

Under the oath required to make the verification on page 1 of this Notice and Application, I depose and say that I am the person who signed the Notice and Application for the Applicant, and that –

- (1) the tract of land is the same tract described in this Application, partly or wholly depicted in the accompanying plat, and described in the Construction and Reclamation Plan;
- (2) the parties and recordation data (if recorded) for lease(s) or other continuing contract(s) by which the Applicant claims the right to extract, produce or market the oil or gas are as follows:

Lease Name or Number	Grantor, Lessor, etc.	Grantee, Lessee, etc.	Royalty	Book/Page
		4706900207		

"SEE EXHIBIT A"

**Acknowledgement of Possible Permitting/Approval  
In Addition to the Office of Oil and Gas**

The permit applicant for the proposed well work addressed in this application hereby acknowledges the possibility of the need for permits and/or approvals from local, state, or federal entities in addition to the DEP, Office of Oil and Gas, including but not limited to the following:

- WV Division of Water and Waste Management
- WV Division of Natural Resources WV Division of Highways
- U.S. Army Corps of Engineers
- U.S. Fish and Wildlife Service
- County Floodplain Coordinator

The applicant further acknowledges that any Office of Oil and Gas permit in no way overrides, replaces, or nullifies the need for other permits/approvals that may be necessary and further affirms that all needed permits/approvals should be acquired from the appropriate authority before the affected activity is initiated.

Well Operator: SWN Production Company L.L.C  
 By: John D. Startz  
 Its: John D. Startz, Senior Staff Landman

Received

NOV 23 2015

Office of Oil and Gas  
WV Dept. of Environmental Protection

EXHIBIT "A"

Attached to and made a part of the State of West Virginia Oil and Gas Permit Form, WW-6A1, by SWN Production Company, LLC., Operator  
 Shawn Couch OHI 206H  
 Ohio County, West Virginia

#	TMP	LEASE #	LESSOR	LESSEE	ROYALTY	BK/PG
1)	3-L4-110	1-324742-000	George W. Couch, widower	Fortuna Energy Inc. Range Resources - Appalachia, LLC Chesapeake Appalachia, L.L.C. SWN Production Company, LLC	12.50%	775/537 786/422 808/493 883/539
2)	3-L4-117	1-329416-000	Michael J. Miller and Penelope T. Miller, husband and wife	Chesapeake Appalachia, L.L.C. SWN Production Company, LLC	18.00%	814/537 883/587
3)	3-L4-118.1	1-324070-001	Edward Louis Stupak and Brenda W. Stupak, his wife	Great Lakes Energy Partners, LLC	12.50%	778/11
		47-001274-001	James W. Loew and Helen Louise Loew, husband and wife	Chesapeake Appalachia, L.L.C. SWN Production Company, LLC Chesapeake Appalachia, L.L.C. SWN Production Company, LLC	15.00%	808/521 883/515 831/374 885/692
4)	3-L4-120	1-324724-000	Herbert P. Minch and Carol A. Minch, his wife	Great Lakes Energy Partners, LLC Chesapeake Appalachia, L.L.C. SWN Production Company, LLC	12.50%	777/225 808/563 883/527
5)	3-L7-4	1-384422-000	Wayne L. Wilhelm and Marguerite B. Wilhelm, husband and wife	NPAR, LLC Chevron U.S.A. Inc. Chesapeake Appalachia, L.L.C. SWN Production Company, LLC	18.00%	822/605 827/299 858/359 883/611
6)	3-L7-10	1-272771-000	James M. Purpura, a single man	Chesapeake Appalachia, L.L.C. SWN Production Company, LLC	12.50%	795/627 885/272
7)	3-L7-11	1-384444-000	James A. Parsons and Carol L. Parsons, individually and as husband and wife	NPAR, LLC Chevron U.S.A. Inc. Chesapeake Appalachia, L.L.C. SWN Production Company, LLC	18.00%	815/466 827/269 858/359 883/623
8)	3-L7-48	1-385509-000	John L. Smith II and Joan Marie Smith a/k/a Joan M. Smith, his wife	NPAR, LLC Chevron U.S.A. Inc. Chesapeake Appalachia, L.L.C. SWN Production Company, LLC	18.00%	815/484 827/299 867/713 883/742

4706900207

Received

NOV 23 2015

Office of Oil and Gas  
 WV Dept. of Environmental Protection



November 5, 2015

Ms. Laura Adkins  
WV DEP Office of Oil & Gas  
601 57<sup>th</sup> St., SE  
Charleston, WV 25304


**RE:** SWN's proposed Shawn Couch OHI 10H & 206H in Ohio County, West Virginia, Drilling under Weidman Run Rd., Greggsville Clinton and Potomac Rd.

Dear Ms. Adkins:

SWN Production Company, LLC ("SWN") is applying for a drilling permit for the above referenced well. The State of West Virginia has raised some concern as to SWN's right to drill under Weidman Run Rd., Greggsville Clinton and Potomac Rd. Please be advised that SWN has leased all mineral owners under said route as it relates to the above-referenced well and unit.

Thank you and should you have any questions please feel free to contact the undersigned at (832) 796-6374 or by email at john\_startz@swn.com.

Sincerely,



John D. Startz, CPL  
Senior Staff Landman  
SWN Production Company, LLC

4706900207

10000 Energy Drive  
Spring, TX 77389-4954

$\frac{R^2}{A} \rightarrow V^+$

The Right People doing the Right Things,  
wisely investing the cash flow from our  
underlying Assets, will create Value.®

Received

NOV 23 2015

Office of Oil and Gas  
WV Dept. of Environmental Protection

01/22/2016

**STATE OF WEST VIRGINIA  
DEPARTMENT OF ENVIRONMENTAL PROTECTION, OFFICE OF OIL AND GAS  
NOTICE CERTIFICATION**

Date of Notice Certification: 11/19/15

API No. 47- 69 -  
Operator's Well No. Shawn Couch OHI 206H  
Well Pad Name: Shawn Couch OHI Pad

**Notice has been given:**

Pursuant to the provisions in West Virginia Code § 22-6A, the Operator has provided the required parties with the Notice Forms listed below for the tract of land as follows:

State: <u>WV</u>	UTM NAD 83	Easting: <u>535031.756</u>
County: <u>69-Ohio</u>		Northing: <u>4444241.297</u>
District: <u>3-Liberty</u>	Public Road Access: <u>Weidmans Run Road</u>	
Quadrangle: <u>247-Bethany</u>	Generally used farm name: <u>Shawn Couch</u>	
Watershed: <u>Weidmans Run</u>		

Pursuant to West Virginia Code § 22-6A-7(b), every permit application filed under this section shall be on a form as may be prescribed by the secretary, shall be verified and shall contain the following information: (14) A certification from the operator that (i) it has provided the owners of the surface described in subdivisions (1), (2) and (4), subsection (b), section ten of this article, the information required by subsections (b) and (c), section sixteen of this article; (ii) that the requirement was deemed satisfied as a result of giving the surface owner notice of entry to survey pursuant to subsection (a), section ten of this article six-a; or (iii) the notice requirements of subsection (b), section sixteen of this article were waived in writing by the surface owner; and Pursuant to West Virginia Code § 22-6A-11(b), the applicant shall tender proof of and certify to the secretary that the notice requirements of section ten of this article have been completed by the applicant.

Pursuant to West Virginia Code § 22-6A, the Operator has attached proof to this Notice Certification that the Operator has properly served the required parties with the following:  *PLEASE CHECK ALL THAT APPLY		<b>OOG OFFICE USE ONLY</b>
<input type="checkbox"/> 1. NOTICE OF SEISMIC ACTIVITY or <input checked="" type="checkbox"/> NOTICE NOT REQUIRED BECAUSE NO SEISMIC ACTIVITY WAS CONDUCTED		<input type="checkbox"/> RECEIVED/ NOT REQUIRED
<input type="checkbox"/> 2. NOTICE OF ENTRY FOR PLAT SURVEY or <input checked="" type="checkbox"/> NO PLAT SURVEY WAS CONDUCTED		<input type="checkbox"/> RECEIVED
<input checked="" type="checkbox"/> 3. NOTICE OF INTENT TO DRILL or <input type="checkbox"/> NOTICE NOT REQUIRED BECAUSE NOTICE OF ENTRY FOR PLAT SURVEY WAS CONDUCTED or  <input type="checkbox"/> WRITTEN WAIVER BY SURFACE OWNER (PLEASE ATTACH)		<input type="checkbox"/> RECEIVED/ NOT REQUIRED
<input checked="" type="checkbox"/> 4. NOTICE OF PLANNED OPERATION	4706 Received NOV 23 2015 Office of Oil and Gas WV Dept. of Environmental Protection	<input type="checkbox"/> RECEIVED
<input checked="" type="checkbox"/> 5. PUBLIC NOTICE		<input type="checkbox"/> RECEIVED
<input checked="" type="checkbox"/> 6. NOTICE OF APPLICATION		<input type="checkbox"/> RECEIVED

**Required Attachments:**


The Operator shall attach to this Notice Certification Form all Notice Forms and Certifications of Notice that have been provided to the required parties and/or any associated written waivers. For the Public Notice, the operator shall attach a copy of the Class II Legal Advertisement with publication date verification or the associated Affidavit of Publication. The attached Notice Forms and Certifications of Notice shall serve as proof that the required parties have been noticed as required under West Virginia Code § 22-6A. Pursuant to West Virginia Code § 22-6A-11(b), the Certification of Notice to the person may be made by affidavit of personal service, the return receipt card or other postal receipt for certified mailing.



**Certification of Notice is hereby given:**

THEREFORE, I \_\_\_\_\_, have read and understand the notice requirements within West Virginia Code § 22-6A. I certify that as required under West Virginia Code § 22-6A, I have served the attached copies of the Notice Forms, identified above, to the required parties through personal service, by registered mail or by any method of delivery that requires a receipt or signature confirmation. I certify under penalty of law that I have personally examined and am familiar with the information submitted in this Notice Certification and all attachments, and that based on my inquiry of those individuals immediately responsible for obtaining the information, I believe that the information is true, accurate and complete. I am aware that there are significant penalties for submitting false information, including the possibility of fine and imprisonment.

Well Operator:	<u>SWN Production Co., LLC</u>	Address:	<u>P.O. Box 1300</u>
By:	<u>Dee Southall</u>		<u>Jane Lew, WV 26378</u>
Its:	<u>Regulatory Supervisor</u>	Facsimile:	_____
Telephone:	<u>304-884-1614</u>	Email:	<u>Dee_Southall@swn.com</u>



Subscribed and sworn before me this 5<sup>th</sup> day of November 2015  
Brittany R Woody Notary Public  
 My Commission Expires 11/27/22

**Oil and Gas Privacy Notice:**

The Office of Oil and Gas processes your personal information, such as name, address and telephone number, as part of our regulatory duties. Your personal information may be disclosed to other State agencies or third parties in the normal course of business or as needed to comply with statutory or regulatory requirements, including Freedom of Information Act requests. Our office will appropriately secure your personal information. If you have any questions about our use or your personal information, please contact DEP's Chief Privacy Officer at [depprivacyofficer@wv.gov](mailto:depprivacyofficer@wv.gov).

4706900207

Received

NOV 23 2015

Office of Oil and Gas  
WV Dept. of Environmental Protection



**STATE OF WEST VIRGINIA  
DEPARTMENT OF ENVIRONMENTAL PROTECTION, OFFICE OF OIL AND GAS  
NOTICE OF APPLICATION**

**Notice Time Requirement:** notice shall be provided no later than the **filing date of permit application.**

Date of Notice: 11/19/15 Date Permit Application Filed 11/19/15

Notice of:

- PERMIT FOR ANY WELL WORK
- CERTIFICATE OF APPROVAL FOR THE CONSTRUCTION OF AN IMPOUNDMENT OR PIT

**Delivery method pursuant to West Virginia Code § 22-6A-10(b)**

- PERSONAL SERVICE
- REGISTERED MAIL
- METHOD OF DELIVERY THAT REQUIRES A RECEIPT OR SIGNATURE CONFIRMATION

Pursuant to W. Va. Code § 22-6A-10(b) no later than the filing date of the application, the applicant for a permit for any well work or for a certificate of approval for the construction of an impoundment or pit as required by this article shall deliver, by personal service or by registered mail or by any method of delivery that requires a receipt or signature confirmation, copies of the application, the erosion and sediment control plan required by section seven of this article, and the well plat to each of the following persons: (1) The owners of record of the surface of the tract on which the well is or is proposed to be located; (2) The owners of record of the surface tract or tracts overlying the oil and gas leasehold being developed by the proposed well work, if the surface tract is to be used for roads or other land disturbance as described in the erosion and sediment control plan submitted pursuant to subsection (c), section seven of this article; (3) The coal owner, operator or lessee, in the event the tract of land on which the well proposed to be drilled is located [sic] is known to be underlain by one or more coal seams; (4) The owners of record of the surface tract or tracts overlying the oil and gas leasehold being developed by the proposed well work, if the surface tract is to be used for the placement, construction, enlargement, alteration, repair, removal or abandonment of any impoundment or pit as described in section nine of this article; (5) Any surface owner or water purveyor who is known to the applicant to have a water well, spring or water supply source located within one thousand five hundred feet of the center of the well pad which is used to provide water for consumption by humans or domestic animals; and (6) The operator of any natural gas storage field within which the proposed well work activity is to take place. (c)(1) If more than three tenants in common or other co-owners of interests described in subsection (b) of this section hold interests in the lands, the applicant may serve the documents required upon the person described in the records of the sheriff required to be maintained pursuant to section eight, article one, chapter eleven-a of this code. (2) Notwithstanding any provision of this article to the contrary, notice to a lien holder is not notice to a landowner, unless the lien holder is the landowner. W. Va. Code R. § 35-8-5.7.a requires, in part, that the operator shall also provide the Well Site Safety Plan ("WSSP") to the surface owner and any water purveyor or surface owner subject to notice and water testing as provided in section 15 of this rule.

Application Notice  WSSP Notice  E&S Plan Notice  Well Plat Notice is hereby provided to:

SURFACE OWNER(s)

Name: Shawn W. Couch Trust C/O Joseph Moffo, Jr.  
Address: 5503 Wood Duck Road  
Middleburg, FL 32068

Name: \_\_\_\_\_  
Address: \_\_\_\_\_

SURFACE OWNER(s) (Road and/or Other Disturbance)

Name: \_\_\_\_\_  
Address: \_\_\_\_\_

Name: \_\_\_\_\_  
Address: \_\_\_\_\_

SURFACE OWNER(s) (Impoundments or Pits)

Name: \_\_\_\_\_  
Address: \_\_\_\_\_

COAL OWNER OR LESSEE

Name: Windsor Coal Company  
Address: 100 Consol Energy Drive  
Canonsburg, PA 26059

COAL OPERATOR  
Name: \_\_\_\_\_  
Address: \_\_\_\_\_

SURFACE OWNER OF WATER WELL AND/OR WATER PURVEYOR(s)

Name: \*\*\* See Attachment #1  
Address: \_\_\_\_\_

OPERATOR OF ANY NATURAL GAS STORAGE FIELD

Name: \_\_\_\_\_  
Address: \_\_\_\_\_

\*Please attach additional forms if necessary

Received

NOV 23 2015

Office of Oil and Gas  
WV Dept. of Environmental Protection



Attachment #1

**Shawn Couch OHI Pad - Water Purveyors w/in 1500'**

**Landowner**

Shawn W. Couch Trust

**Address**

5503 Wood Duck Road Middleburg, FL 32068

Received

NOV 23 2015

Office of Oil and Gas  
WV Dept. of Environmental Protection

4706900207

01/22/2016

**Notice is hereby given:**

Pursuant to West Virginia Code § 22-6A-10(b), notice is hereby given that the undersigned well operator has applied for a permit for well work or for a certificate of approval for the construction of an impoundment or pit.

**This Notice Shall Include:**

Pursuant to W. Va. Code § 22-6A-10(b), this notice shall include: (1) copies of the application; (2) the erosion and sediment control plan required by section seven of this article; and (3) the well plat.

Pursuant to W. Va. Code § 22-6A-10(f), this notice shall include: (1) a statement of the time limits for filing written comments; (2) who may file written comments; (3) the name and address of the secretary for the purpose of filing the comments and obtaining additional information; and (4) a statement that the persons may request, at the time of submitting written comments, notice of the permit decision and a list of persons qualified to test water.

Pursuant to W. Va. Code R. § 35-8-5.7.a, the operator shall provide the Well Site Safety Plan to the surface owner and any water purveyor or surface owner subject to notice and water testing as provided in section 15 of this rule.

Pursuant to W. Va. Code R. § 35-8-15.2.c, this notice shall: (1) contain a statement of the surface owner's and water purveyor's right to request sampling and analysis; (2) advise the surface owner and water purveyor of the rebuttable presumption for contamination or deprivation of a fresh water source or supply; advise the surface owner and water purveyor that refusal to allow the operator to conduct a pre-drilling water well test constitutes a method to rebut the presumption of liability; (3) advise the surface owner and water purveyor of his or her independent right to sample and analyze any water supply at his or her own expense; advise the surface owner and water purveyor whether or not the operator will utilize an independent laboratory to analyze any sample; and (4) advise the surface owner and or water purveyor that he or she can obtain from the Chief a list of water testing laboratories in the subject area capable of and qualified to test water supplies in accordance with standard acceptable methods.

Additional information related to horizontal drilling may be obtained from the Secretary, at the WV Department of Environmental Protection headquarters, located at 601 57<sup>th</sup> Street, SE, Charleston, WV 25304 (304-926-0450) or by visiting [www.dep.wv.gov/oil-and-gas/pages/default.aspx](http://www.dep.wv.gov/oil-and-gas/pages/default.aspx).

**Well Location Restrictions**

Pursuant to W. Va. Code § 22-6A-12, Wells may not be drilled within two hundred fifty feet measured horizontally from any existing water well or developed spring used for human or domestic animal consumption. The center of well pads may not be located within six hundred twenty-five feet of an occupied dwelling structure, or a building two thousand five hundred square feet or larger used to house or shelter dairy cattle or poultry husbandry. This limitation is applicable to those wells, developed springs, dwellings or agricultural buildings that existed on the date a notice to the surface owner of planned entry for surveying or staking as provided in section ten of this article or a notice of intent to drill a horizontal well as provided in subsection (b), section sixteen of this article was provided, whichever occurs first, and to any dwelling under construction prior to that date. This limitation may be waived by written consent of the surface owner transmitted to the department and recorded in the real property records maintained by the clerk of the county commission for the county in which such property is located. Furthermore, the well operator may be granted a variance by the secretary from these distance restrictions upon submission of a plan which identifies the sufficient measures, facilities or practices to be employed during well site construction, drilling and operations. The variance, if granted, shall include terms and conditions the department requires to ensure the safety and protection of affected persons and property. The terms and conditions may include insurance, bonding and indemnification, as well as technical requirements. (b) No well pad may be prepared or well drilled within one hundred feet measured horizontally from any perennial stream, natural or artificial lake, pond or reservoir, or a wetland, or within three hundred feet of a naturally reproducing trout stream. No well pad may be located within one thousand feet of a surface or ground water intake of a public water supply. The distance from the public water supply as identified by the department shall be measured as follows: (1) For a surface water intake on a lake or reservoir, the distance shall be measured from the boundary of the lake or reservoir. (2) For a surface water intake on a flowing stream, the distance shall be measured from a semicircular radius extending upstream of the surface water intake. (3) For a groundwater source, the distance shall be measured from the wellhead or spring. The department may, in its discretion, waive these distance restrictions upon submission of a plan identifying sufficient measures, facilities or practices to be employed during well site construction, drilling and operations to protect the waters of the state. A waiver, if granted, shall impose any permit conditions as the secretary considers necessary. (c) Notwithstanding the foregoing provisions of this section, nothing contained in this section prevents an operator from conducting the activities permitted or authorized by a Clean Water Act Section 404 permit or other approval from the United States Army Corps of Engineers within any waters of the state or within the restricted areas referenced in this section. (d) The well location restrictions set forth in this section shall not apply to any well on a multiple well pad if at least one of the wells was permitted prior to the effective date of this article. (e) The secretary shall, by December 31, 2012, report to the Legislature on the noise, light, dust and volatile organic compounds generated by the drilling of horizontal wells as they relate to the well location restrictions regarding occupied dwelling structures pursuant to this section. Upon a finding, if any, by the secretary that the well location restrictions regarding occupied dwelling structures are inadequate or otherwise require alteration to address the items

Received  
NOV 23 2015



examined in the study required by this subsection, the secretary shall have the authority to propose for promulgation legislative rules establishing guidelines and procedures regarding reasonable levels of noise, light, dust and volatile organic compounds relating to drilling horizontal wells, including reasonable means of mitigating such factors, if necessary.

**Water Well Testing:**

Pursuant to West Virginia Code § 22-6A-10(d), notification shall be made, with respect to surface landowners identified in subsection (b) or water purveyors identified in subdivision (5), subsection (b) of this section, of the opportunity for testing their water well. The operator shall provide an analysis to such surface landowner or water purveyor at their request.

**Water Testing Laboratories:**

Pursuant to West Virginia Code § 22-6A-10(i), persons entitled to notice pursuant to subsection (b) of this section may contact the department to ascertain the names and locations of water testing laboratories in the subject area capable and qualified to test water supplies in accordance with standard accepted methods. In compiling that list of names the department shall consult with the state Bureau for Public Health and local health departments. A surface owner and water purveyor has an independent right to sample and analyze any water supply at his or her own expense. The laboratory utilized by the operator shall be approved by the agency as being certified and capable of performing sample analyses in accordance with this section.

**Rebuttable Presumption for Contamination or Deprivation of a Fresh Water Source or Supply:**

W. Va. Code § 22-6A-18 requires that (b) unless rebutted by one of the defenses established in subsection (c) of this section, in any action for contamination or deprivation of a fresh water source or supply within one thousand five hundred feet of the center of the well pad for horizontal well, there is a rebuttable presumption that the drilling and the oil or gas well or either was the proximate cause of the contamination or deprivation of the fresh water source or supply. (c) In order to rebut the presumption of liability established in subsection (b) of this section, the operator must prove by a preponderance of the evidence one of the following defenses: (1) The pollution existed prior to the drilling or alteration activity as determined by a predrilling or prealteration water well test. (2) The landowner or water purveyor refused to allow the operator access to the property to conduct a predrilling or prealteration water well test. (3) The water supply is not within one thousand five hundred feet of the well. (4) The pollution occurred more than six months after completion of drilling or alteration activities. (5) The pollution occurred as the result of some cause other than the drilling or alteration activity. (d) Any operator electing to preserve its defenses under subdivision (1), subsection (c) of this section shall retain the services of an independent certified laboratory to conduct the predrilling or prealteration water well test. A copy of the results of the test shall be submitted to the department and the surface owner or water purveyor in a manner prescribed by the secretary. (e) Any operator shall replace the water supply of an owner of interest in real property who obtains all or part of that owner's supply of water for domestic, agricultural, industrial or other legitimate use from an underground or surface source with a comparable water supply where the secretary determines that the water supply has been affected by contamination, diminution or interruption proximately caused by the oil or gas operation, unless waived in writing by that owner. (f) The secretary may order the operator conducting the oil or gas operation to: (1) Provide an emergency drinking water supply within twenty-four hours; (2) Provide temporary water supply within seventy-two hours; (3) Within thirty days begin activities to establish a permanent water supply or submit a proposal to the secretary outlining the measures and timetables to be used in establishing a permanent supply. The total time in providing a permanent water supply may not exceed two years. If the operator demonstrates that providing a permanent replacement water supply cannot be completed within two years, the secretary may extend the time frame on case-by-case basis; and (4) Pay all reasonable costs incurred by the real property owner in securing a water supply. (g) A person as described in subsection (b) of this section aggrieved under the provisions of subsections (b), (e) or (f) of this section may seek relief in court... (i) Notwithstanding the denial of the operator of responsibility for the damage to the real property owner's water supply or the status of any appeal on determination of liability for the damage to the real property owner's water supply, the operator may not discontinue providing the required water service until authorized to do so by the secretary or a court of competent jurisdiction.

**Written Comment:**

Pursuant to West Virginia Code § 22-6A-11(a), all persons described in subsection (b), section ten of this article may file written comments with the secretary as to the location or construction of the applicant's proposed well work within thirty days after the application is filed with the secretary. All persons described in West Virginia Code § 22-6A-10(b) may file written comments as to the location or construction of the applicant's proposed well work to the Secretary at:

Chief, Office of Oil and Gas  
Department of Environmental Protection  
601 57<sup>th</sup> St. SE  
Charleston, WV 25304  
(304) 926-0450

RECEIVED  
NOV 23 2015  
Office of Oil and Gas  
WV Dept. of Environmental Protection

Such persons may request, at the time of submitting written comments, notice of the permit decision and a list of persons qualified to test water. **NOTE: YOU ARE NOT REQUIRED TO FILE ANY COMMENT.**



**Time Limits and Methods for Filing Comments.**

The law requires these materials to be served on or before the date the operator files its Application. You have **THIRTY (30) DAYS** after the filing date to file your comments. Comments must be filed in person or received in the mail by the Chief's office by the time stated above. You may call the Chief's office to be sure of the date. Check with your postmaster to ensure adequate delivery time or to arrange special expedited handling. If you have been contacted by the well operator and you have signed a "voluntary statement of no objection" to the planned work described in these materials, then the permit may be issued at any time.

Pursuant to West Virginia Code § 22-6A-11(c)(2), Any objections of the affected coal operators and coal seam owners and lessees shall be addressed through the processes and procedures that exist under sections fifteen, seventeen and forty, article six of this chapter, as applicable and as incorporated into this article by section five of this article. The written comments filed by the parties entitled to notice under subdivisions (1), (2), (4), (5) and (6), subsection (b), section ten of this article shall be considered by the secretary in the permit issuance process, but the parties are not entitled to participate in the processes and proceedings that exist under sections fifteen, seventeen or forty, article six of this chapter, as applicable and as incorporated into this article by section five of this article.

**Comment Requirements**

Your comments must be in writing and include your name, address and telephone number, the well operator's name and well number and the approximate location of the proposed well site including district and county from the application. You may add other documents, such as sketches, maps or photographs to support your comments.

Disclaimer: All comments received will be placed on our web site <http://www.dep.wv.gov/oil-and-gas/Horizontal-Permits/Pages/default.aspx> and the applicant will automatically be forwarded an email notice that such comments have been submitted. The applicant will be expected to provide a response to comments submitted by any surface owner, water purveyor or natural gas storage operator noticed within the application.

**Permit Denial or Condition**

The Chief has the power to deny or condition a well work permit. Pursuant to West Virginia Code § 22-6A-8(d), the permit may not be issued or be conditioned, including conditions with respect to the location of the well and access roads prior to issuance if the director determines that:

- (1) The proposed well work will constitute a hazard to the safety of persons;
- (2) The plan for soil erosion and sediment control is not adequate or effective;
- (3) Damage would occur to publicly owned lands or resources; or
- (4) The proposed well work fails to protect fresh water sources or supplies.

A permit may also be denied under West Virginia Code § 22-6A-7(k), the secretary shall deny the issuance of a permit if the secretary determines that the applicant has committed a substantial violation of a previously issued permit for a horizontal well, including the applicable erosion and sediment control plan associated with the previously issued permit, or a substantial violation of one or more of the rules promulgated under this article, and in each instance has failed to abate or seek review of the violation within the time prescribed by the secretary pursuant to the provisions of subdivisions (1) and (2), subsection (a), section five of this article and the rules promulgated hereunder, which time may not be unreasonable.

Pursuant to West Virginia Code § 22-6A-10(g), any person entitled to submit written comments to the secretary pursuant to subsection (a), section eleven of this article, shall also be entitled to receive from the secretary a copy of the permit as issued or a copy of the order modifying or denying the permit if the person requests receipt of them as a part of the written comments submitted concerning the permit application. Such persons may request, at the time of submitting written comments, notice of the permit decision and a list of persons qualified to test water.

4706900207

Received

NOV 23 2015

Office of Oil and Gas

01/22/2016



WW-6A  
(8-13)

API NO. 47- 69 -  
OPERATOR WELL NO. Shawn Couch OHI 206H  
Well Pad Name: Shawn Couch OHI Pad

**Notice is hereby given by:**

Well Operator: SWN Production Co., LLC  
Telephone: 304-884-1614  
Email: Dee\_Southall@swn.com



Address: P.O. Box 1300  
Jane Lew, WV 26378  
Facsimile: \_\_\_\_\_

**Oil and Gas Privacy Notice:**

The Office of Oil and Gas processes your personal information, such as name, address and telephone number, as part of our regulatory duties. Your personal information may be disclosed to other State agencies or third parties in the normal course of business or as needed to comply with statutory or regulatory requirements, including Freedom of Information Act requests. Our office will appropriately secure your personal information. If you have any questions about our use or your personal information, please contact DEP's Chief Privacy Officer at [depprivacyofficer@wv.gov](mailto:depprivacyofficer@wv.gov).



Subscribed and sworn before me this 5th day of November 2015  
Brittany R Woody Notary Public  
My Commission Expires 11/27/22

4706900207

Received

NOV 23 2015

Office of Oil and Gas  
WV Dept. of Environmental Protection

01/22/2016



**STATE OF WEST VIRGINIA**  
**DEPARTMENT OF ENVIRONMENTAL PROTECTION, OFFICE OF OIL AND GAS**  
**NOTICE OF INTENT TO DRILL**

Pursuant to W. Va. Code § 22-6A-16(b), the Notice of Intent to Drill is only required if the notice requirements of W. Va. Code § 22-6A-10(a) have NOT been met or if the Notice of Intent to Drill requirement has NOT been waived in writing by the surface owner.

**Notice Time Requirement:** Notice shall be provided at least TEN (10) days prior to filing a permit application.

**Date of Notice:** 11/04/2015      **Date Permit Application Filed:** 11/19/15

**Delivery method pursuant to West Virginia Code § 22-6A-16(b)**

HAND DELIVERY       CERTIFIED MAIL RETURN RECEIPT REQUESTED

Pursuant to W. Va. Code § 22-6A-16(b), at least ten days prior to filing a permit application, an operator shall, by certified mail return receipt requested or hand delivery, give the surface owner notice of its intent to enter upon the surface owner's land for the purpose of drilling a horizontal well: *Provided*, That notice given pursuant to subsection (a), section ten of this article satisfies the requirements of this subsection as of the date the notice was provided to the surface owner: *Provided, however*, That the notice requirements of this subsection may be waived in writing by the surface owner. The notice, if required, shall include the name, address, telephone number, and if available, facsimile number and electronic mail address of the operator and the operator's authorized representative.

**Notice is hereby provided to the SURFACE OWNER(s):**

Name: Shawn W. Couch Trust C/O Joseph Moffo, Jr.  
Address: 5503 Wood Duck Rd.  
Middleburg, FL 32068

Name: \_\_\_\_\_  
Address: \_\_\_\_\_

NOV 23 2015

**Notice is hereby given:**

Pursuant to West Virginia Code § 22-6A-16(b), notice is hereby given that the undersigned well operator has an intent to enter upon the surface owner's land for the purpose of drilling a horizontal well on the tract of land as follows:

State:	<u>West Virginia</u>	UTM NAD 83	Easting:	<u>535,031.756</u>
County:	<u>Ohio</u>		Northing:	<u>4,444,241.297</u>
District:	<u>Liberty</u>	Public Road Access:	<u>Harvey Road</u>	
Quadrangle:	<u>Bethany</u>	Generally used farm name:	<u>Shawn Couch</u>	
Watershed:	<u>Weidmans Run</u>			

**This Notice Shall Include:**

Pursuant to West Virginia Code § 22-6A-16(b), this notice shall include the name, address, telephone number, and if available, facsimile number and electronic mail address of the operator and the operator's authorized representative. Additional information related to horizontal drilling may be obtained from the Secretary, at the WV Department of Environmental Protection headquarters, located at 601 57<sup>th</sup> Street, SE, Charleston, WV 25304 (304-926-0450) or by visiting [www.dep.wv.gov/oil-and-gas/pages/default.aspx](http://www.dep.wv.gov/oil-and-gas/pages/default.aspx).

**Notice is hereby given by:**

Well Operator: SWN Production Company, LLC  
Address: PO Box 1300, 179 Innovation Drive  
Jane Lew, WV 26378  
Telephone: 304-884-1615  
Email: steve\_perkins@swn.com  
Facsimile: \_\_\_\_\_

Authorized Representative: Steve Perkins  
Address: PO Box 1300, 179 Innovation Drive  
Jane Lew, WV 26378  
Telephone: 304-884-1615  
Email: steve\_perkins@swn.com  
Facsimile: \_\_\_\_\_

47 00000207

**Oil and Gas Privacy Notice:**

The Office of Oil and Gas processes your personal information, such as name, address and telephone number, as part of our regulatory duties. Your personal information may be disclosed to other State agencies or third parties in the normal course of business or as needed to comply with statutory or regulatory requirements, including Freedom of Information Act requests. Our office will appropriately secure your personal information. If you have any questions about our use or your personal information, please contact DEP's Chief Privacy Officer at [depprivacyofficer@wv.gov](mailto:depprivacyofficer@wv.gov).



**STATE OF WEST VIRGINIA**  
**DEPARTMENT OF ENVIRONMENTAL PROTECTION, OFFICE OF OIL AND GAS**  
**NOTICE OF PLANNED OPERATION**

**Notice Time Requirement:** notice shall be provided no later than the **filing date of permit application.**

**Date of Notice:** 11/04/2015      **Date Permit Application Filed:** 11/19/15

**Delivery method pursuant to West Virginia Code § 22-6A-16(c)**

CERTIFIED MAIL                                       HAND  
RETURN RECEIPT REQUESTED                                      DELIVERY

Pursuant to W. Va. Code § 22-6A-16(c), no later than the date for filing the permit application, an operator shall, by certified mail return receipt requested or hand delivery, give the surface owner whose land will be used for the drilling of a horizontal well notice of the planned operation. The notice required by this subsection shall include: (1) A copy of this code section; (2) The information required to be provided by subsection (b), section ten of this article to a surface owner whose land will be used in conjunction with the drilling of a horizontal well; and (3) A proposed surface use and compensation agreement containing an offer of compensation for damages to the surface affected by oil and gas operations to the extent the damages are compensable under article six-b of this chapter. (d) The notices required by this section shall be given to the surface owner at the address listed in the records of the sheriff at the time of notice.

Received

**Notice is hereby provided to the SURFACE OWNER(s)**  
(at the address listed in the records of the sheriff at the time of notice):

Name: Shawn W. Couch Trust C/O Joseph Moffo, Jr.  
Address: 5503 Wood Duck Rd.  
Middleburg, FL 32068

Name: NOV 23 2015  
Address: \_\_\_\_\_

Office of Oil and Gas  
WV Dept. of Environmental Protection

**Notice is hereby given:**

Pursuant to West Virginia Code § 22-6A-16(c), notice is hereby given that the undersigned well operator has developed a planned operation on the surface owner's land for the purpose of drilling a horizontal well on the tract of land as follows:

State:	<u>West Virginia</u>	UTM NAD 83	Easting:	<u>535,031.756</u>
County:	<u>Ohio</u>		Northing:	<u>4,444,241.297</u>
District:	<u>Liberty</u>	Public Road Access:	<u>Harvey Road</u>	
Quadrangle:	<u>Bethany</u>	Generally used farm name:	<u>Shawn Couch</u>	
Watershed:	<u>Weidmans Run</u>			

**This Notice Shall Include:**

Pursuant to West Virginia Code § 22-6A-16(c), this notice shall include: (1) A copy of this code section; (2) The information required to be provided by **W. Va. Code § 22-6A-10(b)** to a surface owner whose land will be used in conjunction with the drilling of a horizontal well; and (3) A proposed surface use and compensation agreement containing an offer of compensation for damages to the surface affected by oil and gas operations to the extent the damages are compensable under article six-b of this chapter. Additional information related to horizontal drilling may be obtained from the Secretary, at the WV Department of Environmental Protection headquarters, located at 601 57<sup>th</sup> Street, SE, Charleston, WV 25304 (304-926-0450) or by visiting [www.dep.wv.gov/oil-and-gas/pages/default.aspx](http://www.dep.wv.gov/oil-and-gas/pages/default.aspx).

Well Operator: SWN Production Company, LLC  
Telephone: 304-884-1615  
Email: steve\_perkins@swn.com

Address: PO Box 1300, 179 Innovation Drive  
Jane Lew, WV 26378  
Facsimile: \_\_\_\_\_

**Oil and Gas Privacy Notice:**

The Office of Oil and Gas processes your personal information, such as name, address and telephone number, as part of our regulatory duties. Your personal information may be disclosed to other State agencies or third parties in the normal course of business or as needed to comply with statutory or regulatory requirements, including Freedom of Information Act requests. Our office will appropriately secure your personal information. If you have any questions about our use or your personal information, please contact DEP's Chief Privacy Officer at [depprivacyofficer@wv.gov](mailto:depprivacyofficer@wv.gov).

4706900207





WEST VIRGINIA DEPARTMENT OF TRANSPORTATION

Division of Highways

1900 Kanawha Boulevard East • Building Five • Room 110  
Charleston, West Virginia 25305-0430 • (304) 558-3505

Earl Ray Tomblin  
Governor

Paul A. Mattox, Jr., P. E.  
Secretary of Transportation/  
Commissioner of Highways

November 18, 2015

James A. Martin, Chief  
Office of Oil and Gas  
Department of Environmental Protection  
601 57<sup>th</sup> Street, SE  
Charleston, WV 25304

Received

NOV 23 2015

Subject: DOH Permit for the Shawn Couch Pad, Ohio County  
Shawn Couch OHI 206H

Office of Oil and Gas  
WV Dept. of Environmental Protection

Dear Mr. Martin,

The West Virginia Division of Highways has transferred Permit #06-2011-0060 for the subject site to Southwestern Energy for access to the State Road for the well site located off of Ohio County Route 55 SLS.

The operator has signed an OIL AND GAS ROAD MAINTENANCE BONDING AGREEMENT and provided the required Bond. This operator is currently in compliance with the DOH OIL AND GAS POLICY dated January 3, 2012.

4706900207

Very Truly Yours,

Gary K. Clayton, P.E.  
Regional Maintenance Engineer  
Central Office Oil & Gas Coordinator

Cc: Brittany Woody  
Southwestern Energy  
CH, OM, D-6  
File

01/22/2016



Supplier Name	Product Name	Product Use	Chemical Name	CAS Number
BAKER HUGHES	ALPHA 1427	Biocide	Didecyl Dimethyl Ammonium Chloride	007173-51-1
			Ethanol	000064-17-5
			Glutaraldehyde (Pentanediol)	000111-30-8
			Quaternary Ammonium Compound	068424-85-1
			Water	007732-18-5
	BF-7L	Buffer	Potassium Carbonate	000584-08-7
	ClayCare	Clay Stabilizer	Choline Chloride	000067-48-1
			Water	007732-18-5
	Enzyme G-I	Breaker	No Hazardous Components	NONE
	ENZYME G-NE	Breaker	No Hazardous Components	NONE
	FRW-18	Friction Reducer	Petroleum Distillate Hydrotreated Light	064742-47-8
	GW-3LDF	Gel	Petroleum Distillate Blend	N/A-014
			Polysaccharide Blend	N/A-021
	SCALETROL 720	Scale Inhibitor	Diethylene Glycol	000111-46-6
Ethylene Glycol			000107-21-1	
XLW-32	Crosslinker	Boric Acid	010043-35-3	
		Methanol (Methyl Alcohol)	000067-56-1	
FRAC TECH SERVICES	APB01 (AMMONIUM PERSUFATE BREAKER)	Breaker	Ammonium Persulfate	007727-54-0
	B05 (LOW PH BUFFER)	Buffer	Acetic acid	000064-19-7
	BXL03 Borate XL Delayed High Temp	Crosslinker	No Hazardous Components	NONE
	FRW-200	Friction Reducer	No Hazardous Components	NONE
	HVG01 (TURQUOISE-1 BULK)	Gelling Agent	Petroleum Distillate Hydrotreated Light	064742-47-8
	KCLS-4	Clay Stabilizer	No Hazardous Components	NONE
	LTB-1	Breaker	Ammonium Persulfate	N/A

NOV 23 2015

Office of Oil and Gas  
WV Dept. of Environmental Protection

01/22/2016



Supplier Name	Product Name	Product Use	Chemical Name	CAS Number
NALCO ONESOURCE	EC6110A	Biocide	Ethanol	000064-17-5
			Glutaraldehyde (Pentanediol)	000111-30-8
			Quaternary Ammonium Compounds	N/A-063
	EC6629A	Biocide	No Hazardous Components	NONE
WEATHERFORD	WBK-133 OXIDIZER	Breaker	Ammonium Persulfate	007727-54-0
	WBK-134	Breaker	Ammonium Persulfate	007727-54-0
			Crystalline Silica (Quartz Sand, Silicon Dioxide)	014808-60-7
	WCS-631LC	Clay Stabilizer	Proprietary Non Hazardous Salt	N/A-229
			Water	007732-18-5
	WFR-55LA	Friction Reducer	No Hazardous Components	NONE
	WGA-15L	Gel	Petroleum Distillate Hydrotreated Light	064742-47-8
	WPB-584-L	Buffer	Potassium Carbonate	000584-08-7
			Potassium Hydroxide	001310-58-3
	WXL-101LE	Corsslinker	No Hazardous Components	NONE
	WXL-101LM	Crosslinker	Petroleum Distillate Hydrotreated Light	064742-47-8
	WXL-105L	Crosslinker	Water	007732-18-5
			Ethylene Glycol	000107-21-1
			Boric Acid	010043-35-3
Ethanolamine			000141-43-5	
SCHLUMBERGER	B244 Green-Cide 25G	Biocide	Glutaraldehyde	111-30-8
	L071 Temporary Clay Stabilizer	Clay Stabilizer	Cholinium Chloride	67-48-1
	Breaker J218	Breaker	Diammonium Peroxidisulphate	7727-54-0
	EB-Clean* J475 Breaker		Diammonium Peroxidisulphate	7727-54-0
	Friction Reducer B315	Friction Reducer	Distillates (petroleum), Hydrotreated light Aliphatic Alcohol Glycol Ether	64742-47-8 Proprietary
	Friction Reducer J609		Ammonium Sulfate	7783-20-2
Supplier Name	Product Name	Product Use	Chemical Name	CAS Number

Received  
NOV 23 2015  
Office of Oil and Gas  
WV Dept. of Environmental Protection

01/22/2016



SCHLUMBERGER	Water Gelling Agent J580	Gel	Carbohydrate Polymer	Proprietary
	Scale Inhibitor B317	Scale Inhibitor	Trisodium ortho phosphate Ethane-1, 2-diol	7601-54-9 107-21-1
	Borate Crosslinker J532	Crosslinker	Aliphatic polyol Sodium tetraborate decahydrate	Proprietary 1303 96-4
	Crosslinker J610		Aliphatic polyol Potassium hydroxide	Proprietary 1310 58-3

4706900207

Received

NOV 23 2015

Office of Oil and Gas  
WV Dept. of Environmental Protection

01/22/2016







**PLAN LEGEND**

- PRE-CONSTRUCTION CONTOURS
- - - - - EBA AS-BUILT 2' CONTOURS
- - - - - EBA AS-BUILT PERIMETER BOUNDARY
- - - - - EXISTING OVERHEAD UTILITY LINE AND POLE
- - - - - TIG AS-BUILT ROAD EDGE
- - - - - TIG AS-BUILT EDGE OF PAVEMENT
- - - - - TIG AS-BUILT PAD EDGE
- - - - - TIG AS-BUILT EQUIPMENT TRAP EDGE
- - - - - TIG AS-BUILT FENCE
- - - - - TIG AS-BUILT WITCH
- - - - - TIG AS-BUILT CULVERT
- - - - - TIG AS-BUILT CONTAINMENT AREA
- - - - - TIG AS-BUILT PRODUCTION EQUIPMENT
- - - - - TIG AS-BUILT GAS LINE AND GAS MARKER
- - - - - PROPOSED 18-IN CONCRETE FILTER SOCK
- - - - - AS-BUILT TIG AS-BUILT TEXT
- - - - - AS-BUILT EBA AS-BUILT TEXT


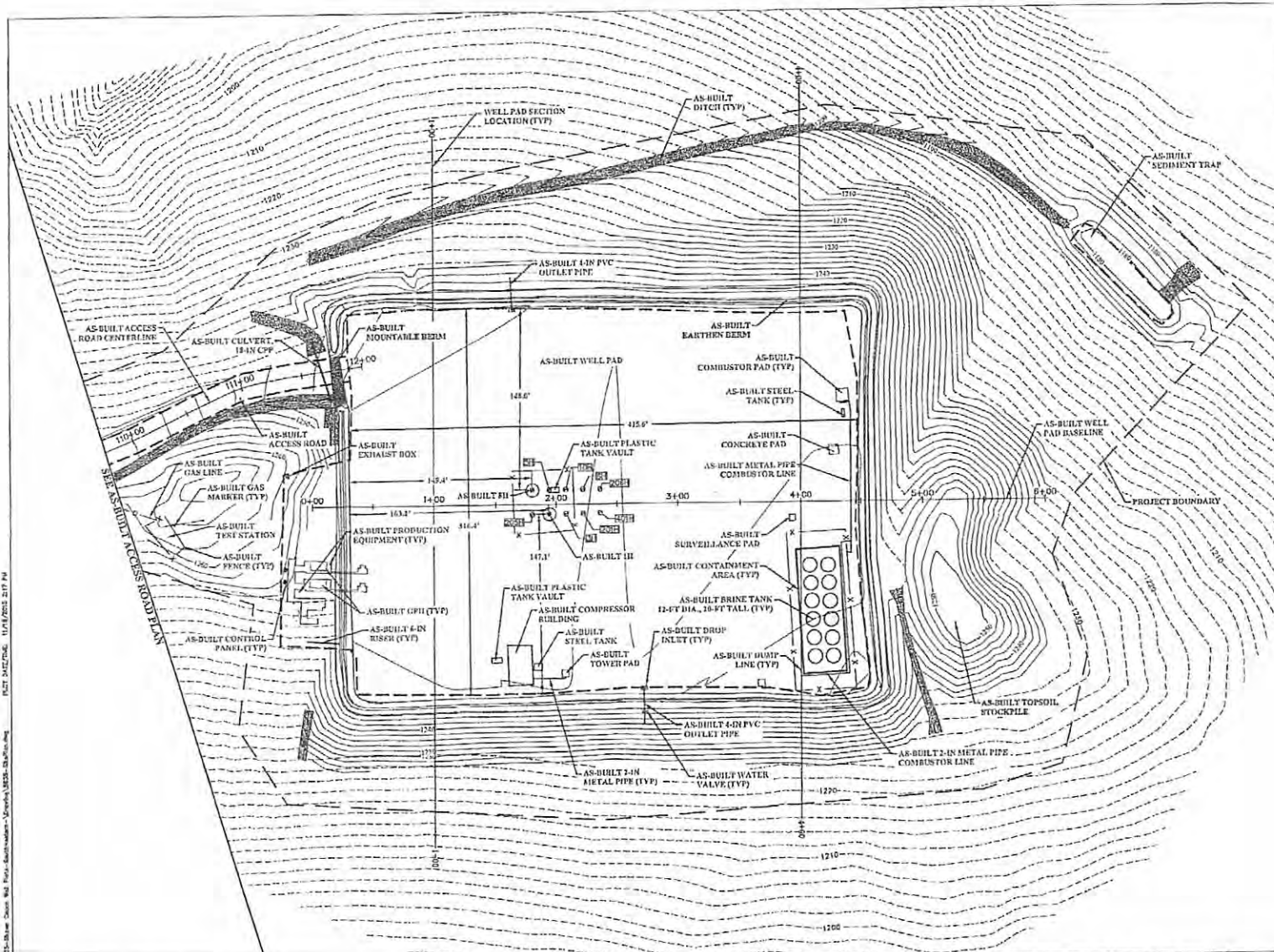
**SHAWN COUCH PAD "A" WELLS**

WELL NAME	API NUMBER	CELLAR	CELLAR DEPTH	CELLAR MATERIAL
AS-BUILT 1H	47-009-00072	8'-0"	8'-0"	CMU*
AS-BUILT 2H	47-009-00105	8'-0"	8'-0"	CMU*
PROPOSED WELL 3H	-	8'-0"	8'-0"	CMU*
PROPOSED WELL 4H	-	8'-0"	8'-0"	CMU*
PROPOSED WELL 5H	-	8'-0"	8'-0"	CMU*
PROPOSED WELL 6H	-	8'-0"	8'-0"	CMU*
PROPOSED WELL 7H	-	8'-0"	8'-0"	CMU*
PROPOSED WELL 8H	-	8'-0"	8'-0"	CMU*
PROPOSED WELL 9H	-	8'-0"	8'-0"	CMU*
PROPOSED WELL 10H	-	8'-0"	8'-0"	CMU*

NOTES:  
 \* CMU = CONCRETE MASONRY UNIT

**WVDEP OOG  
ACCEPTED AS-BUILT**

*WJ* 12/11/2015



11/11/2015 10:58 AM  
 C:\Users\jw\Documents\Projects\11-11-2015\11-11-2015\11-11-2015.dwg  
 PLOT DATE/TIME: 11/11/2015 10:58 AM

THE INFORMATION CONTAINED HEREIN IS THE  
 SOLE PROPERTY OF THE THRASHER GROUP, INC.  
 REPRODUCTION OF THESE DOCUMENTS OR ANY  
 PART THEREOF, FOR ANY REASON WITHOUT PRIOR  
 WRITTEN PERMISSION, IS STRICTLY PROHIBITED.  
 COPYRIGHT © 2015 THE THRASHER GROUP, INC.

NO.	BY	DATE	DESCRIPTION

**swn**  
Southwestern Energy

SCALE:	DATE:
DRAWN:	CHECKED:
DESIGNED:	APPROVED:
PROJECT DATE:	PROJECT BY:
PROJECT NO.:	FIELD BOOK NO.:

**THRASHER**  
 THE THRASHER GROUP, INC.  
 800 WHITE OAKS BOULEVARD, BRIDGEPORT, WV 26330  
 PHONE (304) 624-1108 FAX (304) 624-7831

PACKAGE No.	
CONTRACT No.	
PROJECT No.	101-050-5635

SOUTHWESTERN ENERGY  
 AS-BUILT PLANS FOR THE  
 SHAWN COUCH PAD "A"  
 OHIO COUNTY, OH  
 AS-BUILT WELL PAD PLAN

SHEET No.  
**6**



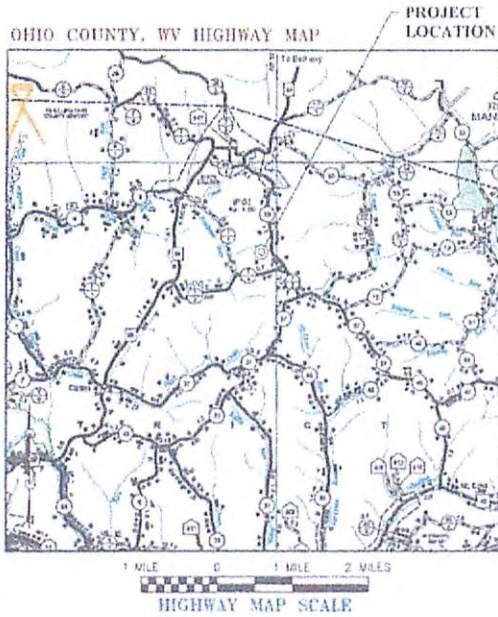
# SOUTHWEST

## AS-BUILT

### SHAWN C

#### LIBERTY DIST

#### NO



**AS-BUILT ACCESS ROAD BEGINNING**  
 NAD83 Latitude = N 40.148737°  
 NAD83 Longitude = W 80.584006°  
 UTM 83-17 Northing = 14581167.5010 ft.  
 UTM 83-17 Easting = 1756663.1100 ft.

**AS-BUILT CENTER OF WELL PAD**  
 NAD83 Latitude = N 40.147867°  
 NAD83 Longitude = W 80.588565°  
 UTM 83-17 Northing = 14580844.5644 ft.  
 UTM 83-17 Easting = 1755390.7053 ft.

PROJECT LOCATION



ONE CALL UTILITY SYSTEM CONTACT INFO



CONTRACTOR SHALL NOTIFY THE ONE-CALL SYSTEM OF THE INTENDED EXCAVATION OR DEMOLITION NOT LESS THAN FORTY-EIGHT (48) HOURS, EXCLUDING SATURDAYS, SUNDAYS AND LEGAL FEDERAL OR STATE HOLIDAYS, NOR MORE THAN TEN (10) WORK DAYS PRIOR TO THE BEGINNING OF SUCH WORK.

THE INFORMATION CONTAINED HEREIN IS THE SOLE PROPERTY OF THE CLIENT AND IS NOT TO BE REPRODUCED OR TRANSMITTED IN ANY FORM OR BY ANY MEANS, ELECTRONIC OR MECHANICAL, INCLUDING PHOTOCOPYING, RECORDING, OR BY ANY INFORMATION STORAGE AND RETRIEVAL SYSTEM. COPYRIGHT © 2015, T

C:\D:\JED\_R\202-5525-Draws\Draws\WVA\Bath-Southwest\Drawings\2015-17\06/2015\_2\_00\_1M.dwg  
 1/17/16 10:54:11 AM  
 1/17/16 10:54:11 AM

01/22/2016



# WESTERN ENERGY

## T PLANS FOR THE

# COUCH PAD "A"

## RRICT, OHIO COUNTY, WV

EMBER 2015



SOUTHWESTERN ENERGY  
179 Chesapeake Drive  
Jane Lew, WV 26371  
(304) 884-1610

### SHEET INDEX

SHEET	DESCRIPTION
1	TITLE SHEET
2-3	EVACUATION ROUTE/PROVING WIND
4	AS-BUILT OVERVIEW
5	AS-BUILT ACCESS ROAD PLAN & PROFILE
6	AS-BUILT WELL PAD PLAN
7	AS-BUILT WELL PAD PROFILE & SECTIONS
8	RECLAMATION PLAN
9	RECLAMATION GENERAL NOTES
10	RECLAMATION DETAILS

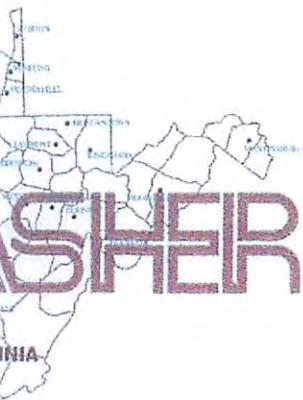
### NOTES

1. PORTIONS OF THE ORIGINAL AS-BUILT SURVEY OF THIS SITE PROVIDED BY BOORD, BENCHECK & ASSOCIATES, INC (BBA) TO CHESAPEAKE APPALACHIA, LLC, IN JULY 2011 HAVE BEEN INCORPORATED INTO THESE PLANS. THE BBA AS-BUILT SURVEY WAS PROVIDED TO THRASHER BY SOUTHWESTERN ENERGY IN SEPTEMBER 2015 AND INCLUDED CONTOURS, ROAD EDGES, WELL HEAD LOCATIONS, EROSION AND SEDIMENT CONTROLS, ETC.
2. EXISTING ROAD EDGES, WELL PAD EDGE, GAS PRODUCTION EQUIPMENT, ABOVE GROUND PIPING, STORM WATER FEATURES, ETC. WERE VERIFIED AND AS-BUILT BY THRASHER SEPTEMBER 2015.
3. THE COORDINATE SYSTEM USED FOR THIS PROJECT IS UTM WITH NAD83 DATUM, ZONE 17, US FOOT, CENTRAL MERIDIAN 81W.

### SHAWN COUCH PAD "A" WELLS

EXISTING WELL 1H: API# 47-069-08072  
EXISTING WELL 8H: API# 47-069-08105

4706900207



*E. 782*  
11-19-15

REVISION NUMBER	REVISED SHEETS	BY	DATE	DESCRIPTION

# THRASHER

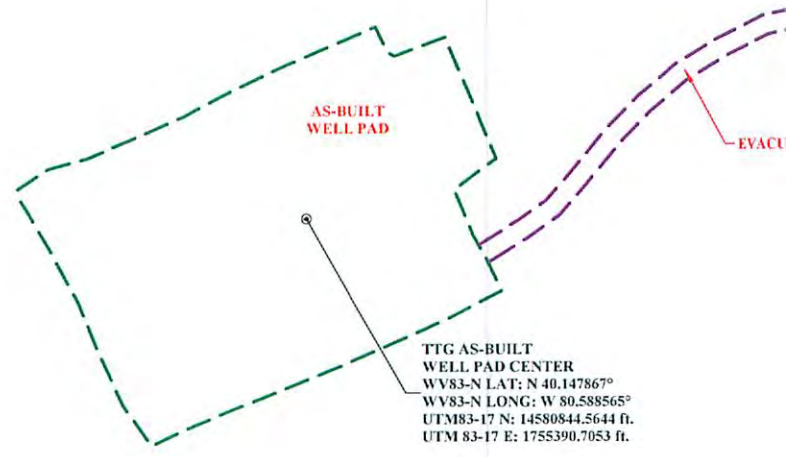
THE THRASHER GROUP, INC.  
600 WHITE OAKS BOULEVARD - BRIDGEPORT, WV 26330  
PHONE (304) 624-4108 • FAX (304) 624-7831

OF THE THRASHER GROUP, INC. REPRODUCTION OF THESE  
WITHOUT WRITTEN PERMISSION IS STRICTLY PROHIBITED.  
THRASHER GROUP, INC.

01/22/2016



LAYOUT TAB: 02-5-Plan  
 CAD FILE: R:\050-5835-Shawn Couch Well Pads-Southwestern-\Drawing\5835-EvacuationPlan-AE-Built.dwg  
 PLOT DATE/TIME: 11/18/2015 2:17 PM



AS-BUILT  
WELL PAD

EVACUATION ROUTE

TTG AS-BUILT  
WELL PAD CENTER  
 WV83-N LAT: N 40.147867°  
 WV83-N LONG: W 80.588565°  
 UTM83-17 N: 14580844.5644 ft.  
 UTM 83-17 E: 1755390.7053 ft.

LAYOUT TAB: 02-5-Plan  
 CAD FILE: R:\050-5835-Shawn Couch Well Pads-Southwestern-\Drawing\5835-EvacuationPlan-AE-Built.dwg  
 PLOT DATE/TIME: 11/18/2015 2:17 PM

THE INFORMATION CONTAINED HEREIN IS THE  
 SOLE PROPERTY OF THE THRASHER GROUP, INC.  
 REPRODUCTION OF THESE DOCUMENTS IN WHOLE  
 OR IN PART, FOR ANY REASON WITHOUT PRIOR  
 WRITTEN PERMISSION, IS STRICTLY PROHIBITED.  
 COPYRIGHT © 2015 THE THRASHER GROUP, INC.

NO.	BY	DATE	DESCRIPTION






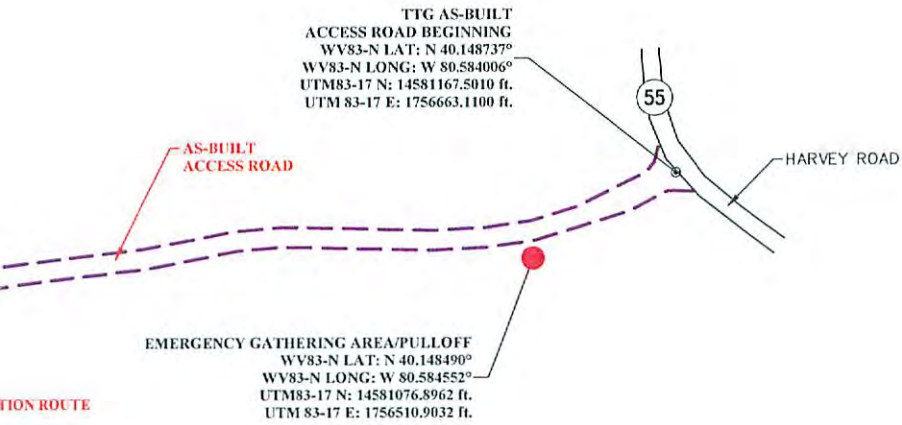
SCALE:	
DRAWN:	
CHECKED:	
APPROVED:	
SURVEY DATE:	
SURVEY BY:	
FIELD BOOK No.:	

01/22/2016



**EVACUATION ROUTE PLAN LEGEND**

-  TTG AS-BUILT ROAD EDGE
-  TTG AS-BUILT PAD EDGE
-  TTG AS-BUILT EDGE OF PAVEMENT




**THRASHER**  
 THE THRASHER GROUP, INC.  
 600 WHITE OAKS BOULEVARD, BRIDGEPORT, WV 26330  
 PHONE (304) 624-4108 FAX (304) 624-7831

PHASE No.
CONTRACT No.
PROJECT No.
101-050-5635

SOUTHWESTERN ENERGY  
 AS-BUILT PLANS FOR THE  
 SHAWN COUCH PAD "A"  
 OHIO COUNTY, OH  
 EVACUATION ROUTE/PREVAILING WINDS

SHEET No.
<b>2</b>

01/22/2016