


FILE NO. _____
 DRAWING NO. _____
 SCALE 1" = 500'
 MINIMUM DEGREE OF ACCURACY: 1:200
 PROVEN SOURCE OF ELEVATION HIGH FLAT
ELEV. 1302'

I THE UNDERSIGNED, HEREBY CERTIFY THAT THIS PLAT IS CORRECT TO THE BEST OF MY KNOWLEDGE AND BELIEF AND SHOWS ALL THE INFORMATION REQUIRED BY THE REGULATIONS ISSUED AND PRESCRIBED BY THE DEPARTMENT OF MINES AND REVENUE.
 (SIGNATURE) [Signature]
 R.P.E. _____ L.L.S. 551



WEST VIRGINIA
 DIVISION OF ENVIRONMENTAL PROTECTION
 OFFICE OF OIL AND GAS
 #10 McJUNKIN ROAD
 NITRO, WEST VIRGINIA 25143-2506



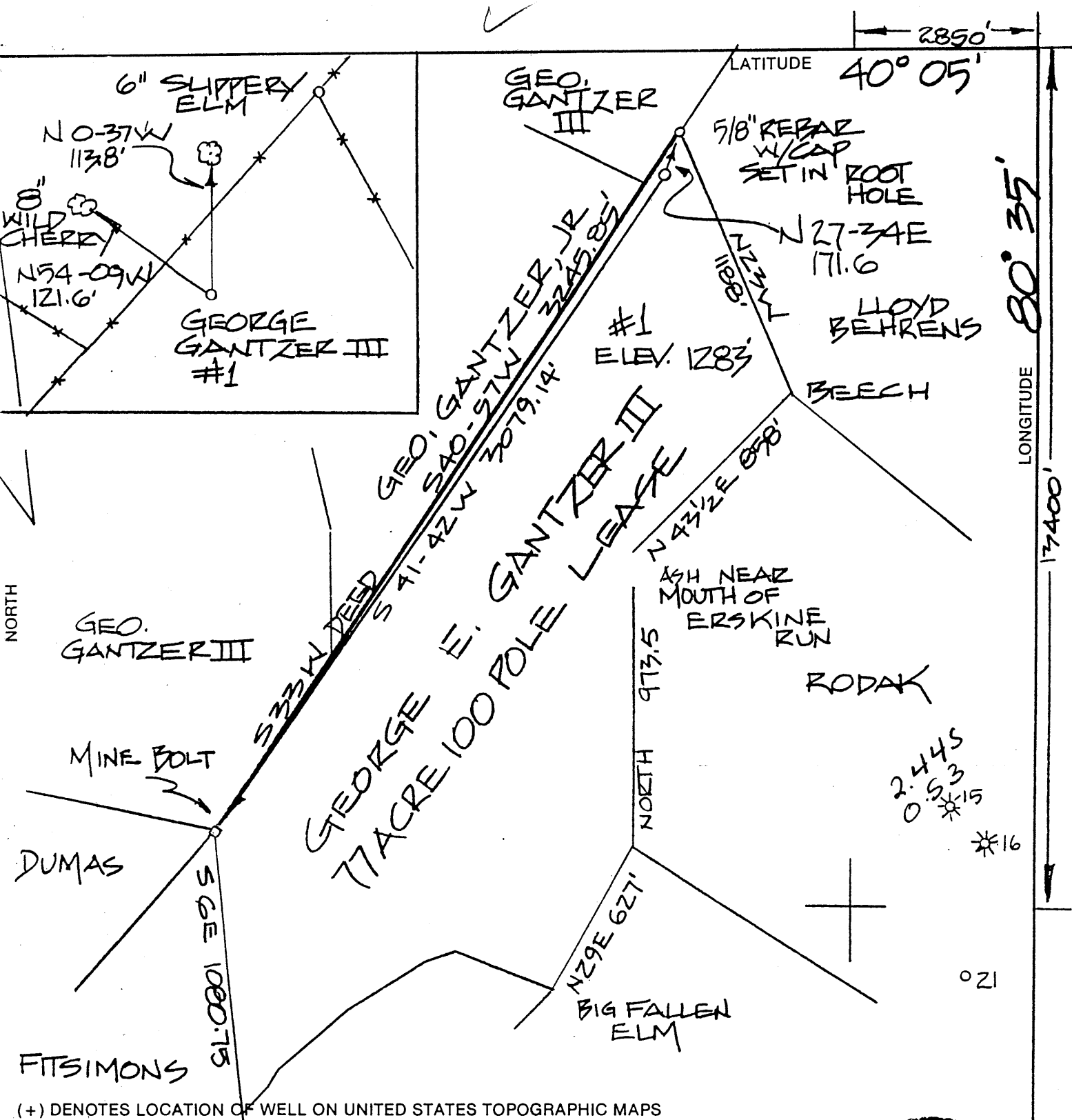
DATE 11 JULY, 19 98
 OPERATOR'S WELL NO. GEORGE E. GANTZER III #1
 API WELL NO. 47-069-00048

WELL TYPE: OIL GAS LIQUID INJECTION _____ WASTE DISPOSAL _____
 (IF "GAS,") PRODUCTION STORAGE _____ DEEP _____ SHALLOW
 LOCATION: ELEVATION 1283 WATER SHED MIDDLE WHEELING CREEK
 DISTRICT TRIADDELPHIA COUNTY OHIO
 QUADRANGLE VALLEY GROVE
 SURFACE OWNER GEORGE E. GANTZER III ACREAGE 77AC. 100P.
 OIL & GAS ROYALTY OWNER GEO. E. GANTZER III LEASE ACREAGE 77AC. 100P.
 LEASE NO. _____

PROPOSED WORK: DRILL CONVERT _____ DRILL DEEPER _____ REDRILL _____ FRACTURE OR STIMULATE _____ PLUG OFF OLD FORMATION _____ PERFORATE NEW FORMATION _____ OTHER PHYSICAL CHANGE IN WELL (SPECIFY) _____

PLUG AND ABANDON _____ CLEAN OUT AND REPLUG _____
 TARGET FORMATION 4TH SAND ESTIMATED DEPTH 2900'
 WELL OPERATOR OHIO L.E.M. CO., INC. DESIGNATED AGENT JEFF SAYGER
 ADDRESS P.O. BOX 80 ADDRESS 16 FOX HILL TERRACE
RENO, OHIO 45773 PARKERSBURG, WV 26101


LONGITUDE 80° 35'
 17400'
 COUNTY NAME OHIO
 PERMIT 0048 CANCELLED



(+) DENOTES LOCATION OF WELL ON UNITED STATES TOPOGRAPHIC MAPS

FILE NO. _____
 DRAWING NO. _____
 SCALE 1" = 500'
 MINIMUM DEGREE OF ACCURACY 1:200
 PROVEN SOURCE OF ELEVATION HIGH FLAT
 ELEV. 1302'

I THE UNDERSIGNED, HEREBY CERTIFY THAT THIS PLAT IS CORRECT TO THE BEST OF MY KNOWLEDGE AND BELIEF AND SHOWS ALL THE INFORMATION REQUIRED BY THE REGULATIONS OF THE DEPARTMENT OF ENVIRONMENTAL AFFAIRS.
 (SIGNATURE) *William R. Moss*
 R.P.E. _____ L.L.S. 551



WEST VIRGINIA
 DIVISION OF ENVIRONMENTAL PROTECTION
 OFFICE OF OIL AND GAS
 #10' McJUNKIN ROAD
 NITRO, WEST VIRGINIA 25143-2506



DATE 11 JULY 19 98
 OPERATOR'S WELL NO. GEORGE E. GANTZER III #1
 API WELL NO. 47-069-00048
 STATE COUNTY PERMIT

WELL TYPE: OIL GAS LIQUID INJECTION _____ WASTE DISPOSAL _____
 (IF "GAS,") PRODUCTION STORAGE _____ DEEP _____ SHALLOW
 LOCATION: ELEVATION 1283 WATERSHED MIDDLE WHEELING CREEK
 DISTRICT TRIADDELPHIA COUNTY OHIO
 QUADRANGLE VALLEY GROVE
 SURFACE OWNER GEORGE E. GANTZER III ACREAGE 77 AC. 100 P.
 OIL & GAS ROYALTY OWNER GEO. E. GANTZER III LEASE ACREAGE 77 AC. 100 P.

COUNTY NAME OHIO

PROPOSED WORK: DRILL CONVERT _____ DRILL DEEPER _____ REDRILL _____ FRACTURE OR STIMULATE _____ PLUG OFF OLD FORMATION _____ PERFORATE NEW FORMATION _____ OTHER PHYSICAL CHANGE IN WELL (SPECIFY) _____

PERMIT 0048

PLUG AND ABANDON _____ CLEAN OUT AND REPLUG _____
 TARGET FORMATION 4TH SAND ESTIMATED DEPTH 2900'
 WELL OPERATOR OHIO L.E.M. CO., INC. DESIGNATED AGENT JEFF SAYGER
 ADDRESS P.O. BOX 80 ADDRESS 16 FOX HILL TERRACE
 RENO, OHIO 45773 PARKERSBURG, WV 26101