



west virginia department of environmental protection

Office of Oil and Gas
601 57th Street SE
Charleston, WV 25304
(304) 926-0450
(304) 926-0452 fax

Earl Ray Tomblin, Governor
Randy C. Huffman, Cabinet Secretary
www.dep.wv.gov

October 09, 2015

WELL WORK PLUGGING PERMIT

Plugging

This permit, API Well Number: 47-6700824, issued to EXCO RESOURCES (PA), LLC, is evidence of permission granted to perform the specified well work at the location described on the attached pages and located on the attached plat, subject to the provisions of Chapter 22 of the West Virginia Code of 1931, as amended, and all rules and regulations promulgated thereunder, and to all conditions and provisions outlined in the pages attached hereto. Notification shall be given by the operator to the Oil and Gas Inspector at least 24 hours prior to the construction of roads, locations, and/or pits for any permitted work. In addition, the well operator shall notify the same inspector 24 hours before any actual well work is commenced and prior to running and cementing casing. Spills or emergency discharges must be promptly reported by the operator to 1-800-642-3074 and to the Oil and Gas inspector.

Upon completion of the plugging well work, the above named operator will reclaim the site according to the provisions of WV Code 22-6-30. The above named operator will also file, as required in WV Code 22-6-23, an affidavit on form WR-38 by two experienced persons in the operator's employment and the Oil and Gas inspector that the work authorized under this permit was performed and a description given. Failure to abide by all statutory and regulatory provisions governing all duties and operations here under may result in suspensions or revocation of this permit and in addition may result in civil and/or criminal penalties being imposed upon the operator.

This permit will expire in two (2) years from date of issue. If there are any questions, please free to contact me at (304) 926-0499 ext. 1654.

James Martin
Chief


Operator's Well No: BRECKENRIDGE 5
Farm Name: BRECKENRIDGE LANDS, LLC
API Well Number: 47-6700824
Permit Type: Plugging
Date Issued: 10/09/2015

Promoting a healthy environment.

10/09/2015

PERMIT CONDITIONS

West Virginia Code §22-6-11 allows the Office of Oil and Gas to place specific conditions upon this permit. Permit conditions have the same effect as law. Failure to adhere to the specified permit conditions may result in enforcement action.

CONDITIONS

1. All pits must be lined with a minimum of 20 mil thickness synthetic liner.
2. In the event of an accident or explosion causing loss of life or serious personal injury in or about the well or while working on the well, the well operator or its contractor shall give notice, stating the particulars of the accident or explosion, to the oil and gas inspector and the Chief within twenty-four (24) hours.
3. Well work activities shall not constitute a hazard to the safety of persons.
4. This well is under a consent order and must be plugged under the terms of that agreement.

6700824P

WW-4B
Rev. 2/01

1) Date June 15, 2015
2) Operator's
Well No. BRECKINRIDGE 5
3) API Well No. 47-067 - 00824

STATE OF WEST VIRGINIA
DEPARTMENT OF ENVIRONMENTAL PROTECTION
OFFICE OF OIL AND GAS

APPLICATION FOR A PERMIT TO PLUG AND ABANDON

4) Well Type: Oil ___ / Gas X / Liquid injection ___ / Waste disposal ___ /
(If "Gas, Production ___ or Underground storage ___) Deep ___ / Shallow X

5) Location: Elevation 2328' Watershed Gulf Fork of Buffalo Creek
District Hamilton County Nicholas Quadrangle Widen 7.5'

6) Well Operator EXCO Resources (PA), LLC 7) Designated Agent Diana Stamper/C.T. Corp Systems
Address PO Box 8 Address 5400 D Big Tyler Road
Ravenswood, WV 26164 Charleston, WV 25301

8) Oil and Gas Inspector to be notified Name Ed Gainer
Address PO Box 821
Spencer WV 25276
9) Plugging Contractor Name _____
Address _____

10) Work Order: The work order for the manner of plugging this well is as follows:

Pull all tubing and rods. RIT to TD 2813', Gel hole.
~~Cement 2813' - 2668' 33 sks~~ CEMENT FROM 2744' - 2544' (WEE PNE ZONE) 50 SKS *gdm*
Cut & pull 4 1/2' at 2400'. RIT 2450' - 2350' Cement 25 sks 2450 - 2275 *gdm*
Pull tubing to 1910' Cement 1910' - 1810' 25 sks
Pull tubing to 1150' Cement 1150' - 1050' 25 sks
Pull tubing to 100' Cement 100' - surface 25 sks
Set monument with proper API#. Reclaim.

Received
Office of Oil & Gas

AUG 20 2015

Notification must be given to the district oil and gas inspector 24 hours before permitted work can commence.

Work order approved by inspector *[Signature]* Date 8-12-15

10/09/2015

6700824A

WR-35 WV Division of Environmental Protection
NOV 12 1997
Pending

29 AUG 1997
API# 47-067-00824

STATE OF WEST VIRGINIA
Division of Environmental Protection
Section of Oil and Gas

WELL OPERATOR'S REPORT of WELL WORK

Farm Name BRECKENRIDGE, JOHN ETAL Operator Well No.: BRECK #5
Location: Elevation: 2328' GL Quadrangle: WIDEN 7.5'
District: HAMILTON County: NICHOLAS
Latitude: 13580 Feet South of 38 DEG 27 MIN 30 SEC
Longitude: 2050 Feet West of 80 DEG 47 MIN 30 SEC

Company: PEAKE ENERGY, INC.
P. O. BOX 8
RAVENSWOOD, WV 26164
Agent: THOMAS S. LIBERATORE
Inspector: HOMER DOUGHERTY
Permit Issued: 08/29/97
Well Work Commenced (spud): 10/07/97
Well Work Completed (T.D.): 10/12/97
Verbal Plugging
Permission Granted on:
Rotary X Cable _____ Rig _____
Total Depth (feet): 2813'
Fresh Water Depths (feet):
418', 1102'
Salt Water Depths (feet):
Is coal being mined in the area? no
Coal Depths (ft): none present

| Casing & Tubing (Size-O.D.) | Used in Drilling (feet) | Left in Well (feet) | Cement Type (sacks) |
|-----------------------------|-------------------------|---------------------|---------------------|
| 9 5/8 | | | |
| 7 | 1862.2 | 1862.2 | 300 SX CLASS A |
| 4 1/2 | 2768 | 2768 | 63 SX GSB BLEND |
| | | | |


OPEN FLOW DATA

Producing formation WEIR* Pay zone depth (ft) 2568-2744
 Gas: Initial open flow N/A MCF/D Oil: Initial open flow 0 BBL/D
 Final open flow 50 MCF/D 0 BBL/D
 Time of open flow between initial and final tests N/A Hours
 Static rock pressure 160 psig (surface pressure) after 24 Hours

2nd producing form. BIG LIME* Pay zone depth (ft) 2298-2534
 Gas: Initial open flow N/A MCF/D Oil: Initial open flow N/A BBL/D
 Final open flow N/A MCF/D Final open flow N/A BBL/D
 Time of open flow between initial and final tests N/A Hours
 Static rock pressure N/A psig (surface pressure) after N/A Hours

*OPENFLOWS & ROCK PRESSURES ARE COMBINED

NOTE: ON BACK OF THIS FORM PUT THE FOLLOWING: 1) DETAILS OF PERFORATED INTERVALS, FRACTURING, OR STIMULATING, PHYSICAL CHANGE, ETC; 2) THE WELL LOG WHICH IS A SYSTEMATIC DETAILED GEOLOGIC RECORD OF ALL FORMATIONS, INCLUDING COAL, ENCOUNTERED BY THE WELLBORE.

For: 
PEAKE ENERGY, INC.
By: Thomas S. Liberatore, General Manager
Date: November 12, 1997

10/09/2015
NIC 0824

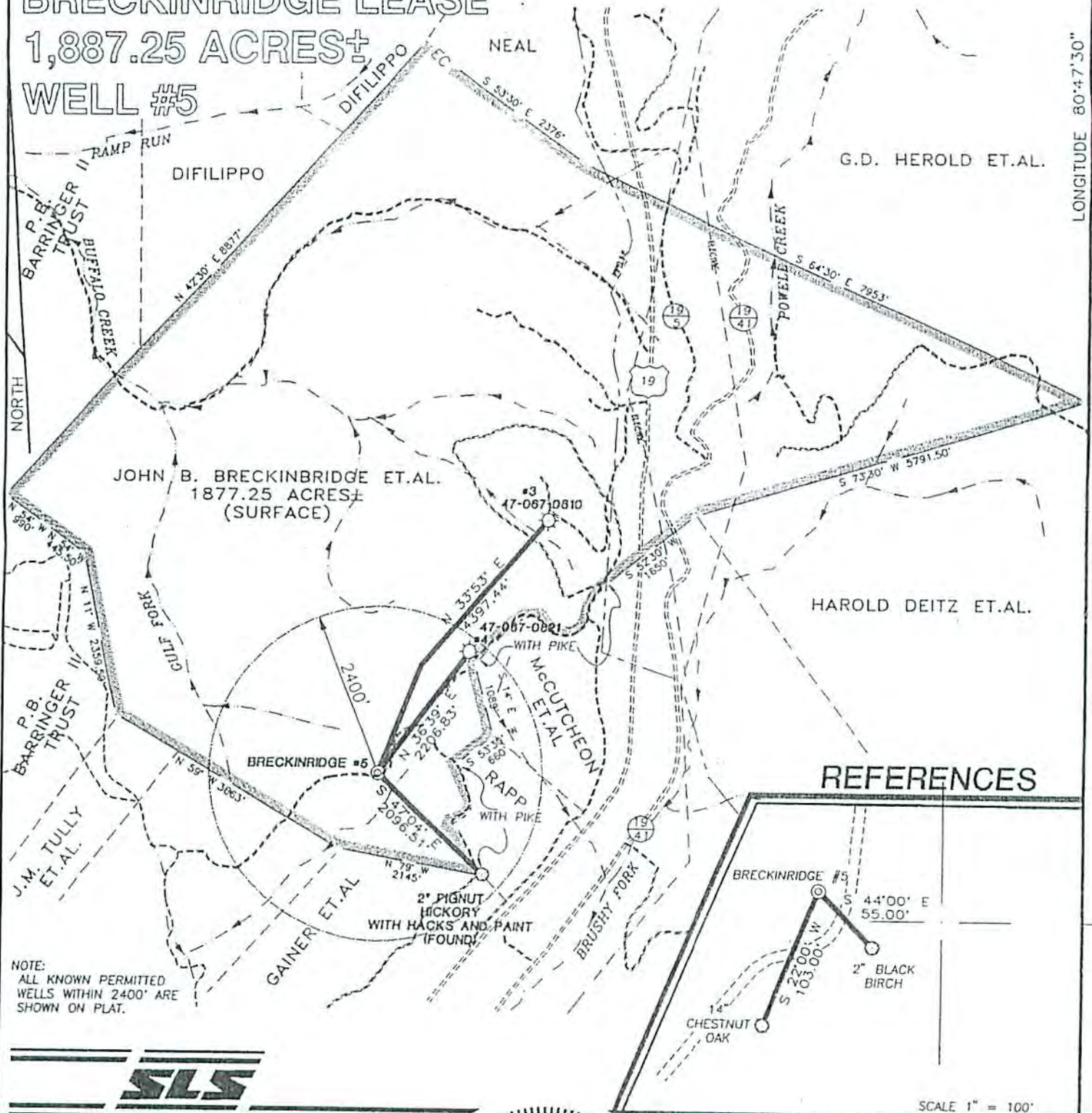
BRECKINRIDGE LEASE

1,887.25 ACRES±

WELL #5

LATITUDE 38°27'30"

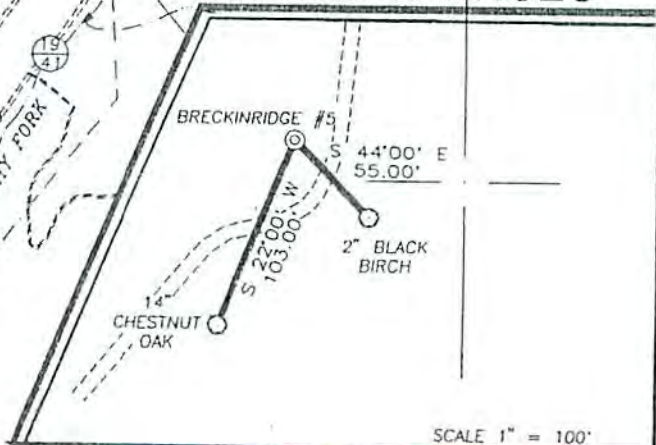
LONGITUDE 80°47'30"



NOTE:
ALL KNOWN PERMITTED
WELLS WITHIN 2400' ARE
SHOWN ON PLAT.



REFERENCES



SCALE 1" = 100'

I THE UNDERSIGNED, HEREBY CERTIFY THAT THIS PLAT IS CORRECT TO THE BEST OF MY KNOWLEDGE AND BELIEF AND SHOWS ALL THE INFORMATION REQUIRED BY LAW AND THE REGULATIONS ISSUED AND PRESCRIBED BY THE DEPARTMENT OF ENERGY.



P.S. 677 Gregory A. Smith

(+) DENOTES LOCATION OF WELL ON UNITED STATES TOPOGRAPHIC MAPS.
DATE JULY 31, 19 97
OPERATORS WELL NO. BRECKINRIDGE #5
API WELL NO. 47-007-00824
STATE COUNTY PERMIT

MINIMUM DEGREE OF ACCURACY 1 / 200 FILE NO. 3138P5 (62-71)
PROVEN SOURCE OF ELEVATION TOP OF KNOB ELEVATION 2396' SCALE 1" = 2000'

STATE OF WEST VIRGINIA
DIVISION OF ENVIRONMENTAL PROTECTION
OFFICE OF OIL AND GAS



WELL TYPE : OIL GAS LIQUID INJECTION WASTE DISPOSAL IF "GAS" PRODUCTION STORAGE DEEP SHALLOW

LOCATION : ELEVATION 2328' WATERSHED GULF FORK OF BUFFALO CREEK
DISTRICT HAMILTON COUNTY NICHOLAS QUADRANGLE WIDEN 7.5'

SURFACE OWNER JOHN B. BRECKINRIDGE ET.AL. ACREAGE 1877.25
ROYALTY OWNER JOHN B. BRECKINRIDGE ET.AL. LEASE ACREAGE 1887.25

PROPOSED WORK :
DRILL CONVERT DRILL DEEPER REDRILL FRACTURE OR STIMULATE PLUG OFF OLD FORMATION PERFORATE NEW FORMATION PLUG AND ABANDON CLEAN OUT AND REPLUG OTHER
PHYSICAL CHANGE IN WELL (SPECIFY) _____ TARGET FORMATION Big Lime, Macon, Weir
ESTIMATED DEPTH 2775'

WELL OPERATOR PEAKE ENERGY, INC. DESIGNATED AGENT IOM LIBERATORE
ADDRESS P.O.BOX 8 RAVENSWOOD, WV 26164 ADDRESS P.O.BOX 8 RAVENSWOOD, WV 26164

Received
Office of Oil & Gas
AUG 20 2015
10/09/2015

COUNTY NICHOLAS
PERMIT 0824

6700824P

WW-4A
Revised 6-07

256082
100

1) Date: June 15, 2015
2) Operator's Well Number
BRECKINRIDGE 5
3) API Well No.: 47 - 067 - 00824

STATE OF WEST VIRGINIA
DEPARTMENT OF ENVIRONMENTAL PROTECTION, OFFICE OF OIL AND GAS
NOTICE OF APPLICATION TO PLUG AND ABANDON A WELL


| | |
|---|---|
| 4) Surface Owner(s) to be served: | 5) (a) Coal Operator |
| (a) Name <u>Breckinridge Lands, LLC</u> | Name _____ |
| Address <u>631 Rudder Rd</u> | Address _____ |
| <u>Shepherdstown, WV 25443</u> | |
| (b) Name <u>**see attached list of other owners**</u> | (b) Coal Owner(s) with Declaration |
| Address _____ | Name _____ |
| | Address _____ |
| (c) Name _____ | Name _____ |
| Address _____ | Address _____ |
| 6) Inspector <u>Jeremy James</u> | (c) Coal Lessee with Declaration |
| Address <u>PO Box 36</u> | Name <u>CONSOL Energy Inc Attn: Josh Miller</u> |
| <u>Clendenin, WV 25045</u> | Address <u>1000 Consol Energy Dr</u> |
| Telephone <u>304-951-2596</u> | <u>Canonsburg, PA 15317-6506</u> |

TO THE PERSONS NAMED ABOVE: You should have received this Form and the following documents:

- (1) The application to Plug and Abandon a Well on Form WW-4B, which sets out the parties involved in the work and describes the well its and the plugging work order; and
- (2) The plat (surveyor's map) showing the well location on Form WW-6.

The reason you received these documents is that you have rights regarding the application which are summarized in the instructions on the reverses side. However, you are not required to take any action at all

Take notice that under Chapter 22-6 of the West Virginia Code, the undersigned well operator proposes to file or has filed this Notice and Application and accompanying documents for a permit to plug and abandon a well with the Chief of the Office of Oil and Gas, West Virginia Department of Environmental Protection, with respect to the well at the location described on the attached Application and depicted on the attached Form WW-6. Copies of this Notice, the Application, and the plat have been mailed by registered or certified mail or delivered by hand to the person(s) named above (or by publication in certain circumstances) on or before the day of mailing or delivery to the Chief.



| | |
|---------------|---|
| Well Operator | <u>EXCO RESOURCES (PA), LLC</u> |
| By: | <u>Mike Scarbrough</u> <i>Mike Scarbrough</i> |
| Its: | <u>Surface Landman</u> |
| Address | <u>PO Box 8</u> |
| | <u>Ravenswood, WV 26164</u> |
| Telephone | <u>304-273-5371</u> |

Received
Office of Oil & Gas
AUG 20 2015

Subscribed and sworn before me this 12 day of August 2015
Shelly Welling Notary Public
My Commission Expires 11/19/18

Oil and Gas Privacy Notice

The Office of Oil and Gas processes your personal information, such as name, address and phone number, as a part of our regulatory duties. Your personal information may be disclosed to other State agencies or third parties in the normal course of business or as needed to comply with statutory or regulatory requirements, including Freedom of Information Act requests. Our office will appropriately secure your personal information. If you have any questions about our use of your personal information, please contact DEP's Chief Privacy Officer at depprivacyofficer@wv.gov.

10/09/2015

BRECKINRIDGE #5 SURFACE OWNERS API # 47-067-00824

Beverly & Virginia Wallace ✓
 20029 45th DR SE ✓
 Bothell, WA 98012

W Monger, LLC ✓
 PO Box 545
 Summersville, WV 26651

H W Herold Lands, Inc ✓
 PO Box 545
 Summersville, WV 26651

Wayne & Frances Herold ✓
 804 Lee St ✓
 Summersville, WV 26651

H & M Limited Liability Co ✓
 301 Virginia St #1203 ✓
 Richmond, VA 23219

White Pine, Inc ✓
 PO Box 745 ✓
 Lewisburg, WV 24901

Maxine Moser ✓
 200 W Cotter Ave ✓
 Port Aransas, TX 78373

Vivian O'dell ✓
 93 Woodfield Dr ✓
 Milton, WV 25541

Michael Layden ✓
 221 Lakeside Dr ✓
 Stephens City, VA 22655

Donald Layden ✓
 319 Knollwood Dr ✓
 Charleston, WV 25302

Barbara Hohman ✓
 209 Ellsworth Dr ✓
 Marietta, OH 45750

John Layden ✓
 315 Knollwood Dr
 Charleston, WV 25302

Returnal

Received
 Office of Oil & Gas
 AUG 20 2015

6700824P

SURFACE OWNER WAIVER

Operator's Well
Number

BRECKINRIDGE 5

INSTRUCTIONS TO SURFACE OWNERS NAMED ON PAGE WW4-A

The well operator named on page WW-4A is applying for a permit from the State to plug and abandon a well. (Note: If the surface tract is owned by more than three persons, then these materials were served on you because your name appeared on the Sheriff's tax ticket on the land or because you actually occupy the surface tract. In either case, you may be the only owner who will actually receive these materials.) See Chapter 22 of the West Virginia Code. Well work permits are valid for 24 months. If you do not own any interest in the surface tract, please forward these materials to the true owner immediately if you know who it is. Also, please notify the well operator and the Office of Oil and Gas.

NOTE: YOU ARE NOT REQUIRED TO FILE ANY COMMENT.

WHERE TO FILE COMMENTS AND OBTAIN ADDITIONAL INFORMATION:

Chief, Office of Oil and Gas
Department of Environmental Protection
601 57th St. SE
Charleston, WV 25304
(304) 926-0450

Time Limits and methods for filing comments. The law requires these materials to be served on or before the date the operator files his Application. You have **FIVE (5) DAYS** after the filing date to file your comments. Comments must be filed in person or received in the mail by the Chief's office by the time stated above. You may call the Chief's office to be sure of the date. Check with your postmaster to ensure adequate delivery time or to arrange special expedited handling. If you have been contacted by the well operator and you have signed a "voluntary statement of no objection" to the planned work described in these materials, then the permit may be issued at any time.

Comments must be in writing. Your comments must include your name, address and telephone number, the well operator's name and well number and the approximate location of the proposed well site including district and county from the application. You may add other documents, such as sketches, maps or photographs to support your comments.

The Chief has the power to deny or condition a well work permit based on comments on the following grounds:

- 1) The proposed well work will constitute a hazard to the safety of persons.
- 2) The soil erosion and sediment control plan is not adequate or effective;
- 3) Damage would occur to publicly owned lands or resources;
- 4) The proposed well work fails to protect fresh water sources or supplies;
- 5) The applicant has committed a substantial violation of a previous permit or a substantial violation of one or more of the rules promulgated under Chapter 22, and has failed to abate or seek review of the violation..."

If you want a copy of the permit as it is issued or a copy of the order denying the permit, you should request a copy from the Chief.

VOLUNTARY STATEMENT OF NO OBJECTION

I hereby state that I have read the instructions to surface owners and that I have received copies of a Notice and Application For A Permit To Plug And Abandon on Forms WW-4A and WW-4B, and a survey plat.

I further state that I have no objection to the planned work described in these materials, and I have no objection to a permit being issued on those materials.

FOR EXECUTION BY A NATURAL PERSON
ETC.

FOR EXECUTION BY A CORPORATION,

Ronald Luder
Signature

Date 7-13-15 Name
By
Its

Received
Office of Oil and Gas
AUG 20 2015 Date

JUL 16 2015

Signature Date
10/09/2015

SURFACE OWNER WAIVER

Operator's Well
Number

BRECKINRIDGE 5

INSTRUCTIONS TO SURFACE OWNERS NAMED ON PAGE WW4-A

The well operator named on page WW-4A is applying for a permit from the State to plug and abandon a well. (Note: If the surface tract is owned by more than three persons, then these materials were served on you because your name appeared on the Sheriff's tax ticket on the land or because you actually occupy the surface tract. In either case, you may be the only owner who will actually receive these materials.) See Chapter 22 of the West Virginia Code. Well work permits are valid for 24 months. If you do not own any interest in the surface tract, please forward these materials to the true owner immediately if you know who it is. Also, please notify the well operator and the Office of Oil and Gas.

**NOTE: YOU ARE NOT REQUIRED TO FILE ANY COMMENT.
WHERE TO FILE COMMENTS AND OBTAIN ADDITIONAL INFORMATION:**

Chief, Office of Oil and Gas
Department of Environmental Protection
601 57th St. SE
Charleston, WV 25304
(304) 926-0450

Time Limits and methods for filing comments. The law requires these materials to be served on or before the date the operator files his Application. You have **FIVE (5) DAYS** after the filing date to file your comments. Comments must be filed in person or received in the mail by the Chief's office by the time stated above. You may call the Chief's office to be sure of the date. Check with your postmaster to ensure adequate delivery time or to arrange special expedited handling. If you have been contacted by the well operator and you have signed a "voluntary statement of no objection" to the planned work described in these materials, then the permit may be issued at any time.

Comments must be in writing. Your comments must include your name, address and telephone number, the well operator's name and well number and the approximate location of the proposed well site including district and county from the application. You may add other documents, such as sketches, maps or photographs to support your comments.

The Chief has the power to deny or condition a well work permit based on comments on the following grounds:

- 1) The proposed well work will constitute a hazard to the safety of persons.
- 2) The soil erosion and sediment control plan is not adequate or effective;
- 3) Damage would occur to publicly owned lands or resources;
- 4) The proposed well work fails to protect fresh water sources or supplies;
- 5) The applicant has committed a substantial violation of a previous permit or a substantial violation of one or more of the rules promulgated under Chapter 22, and has failed to abate or seek review of the violation..."

If you want a copy of the permit as it is issued or a copy of the order denying the permit, you should request a copy from the Chief.

VOLUNTARY STATEMENT OF NO OBJECTION

I hereby state that I have read the instructions to surface owners and that I have received copies of a Notice and Application For A Permit To Plug And Abandon on Forms WW-4A and WW-4B, and a survey plat.

I further state that I have no objection to the planned work described in these materials, and I have no objection to a permit being issued on those materials.

FOR EXECUTION BY A NATURAL PERSON
ETC.

FOR EXECUTION BY A CORPORATION,

Barbara Johnson
Signature

Date 7/13/15 Name
By
Its

Office of Oil and Gas
AUG 20 2015
Date

JUL 16 2015

Signature

10/09/2015
Date

SURFACE OWNER WAIVER

Operator's Well
Number

BRECKINRIDGE 5

INSTRUCTIONS TO SURFACE OWNERS NAMED ON PAGE WW4-A

The well operator named on page WW-4A is applying for a permit from the State to plug and abandon a well. (Note: If the surface tract is owned by more than three persons, then these materials were served on you because your name appeared on the Sheriff's tax ticket on the land or because you actually occupy the surface tract. In either case, you may be the only owner who will actually receive these materials.) See Chapter 22 of the West Virginia Code. Well work permits are valid for 24 months. If you do not own any interest in the surface tract, please forward these materials to the true owner immediately if you know who it is. Also, please notify the well operator and the Office of Oil and Gas.

NOTE: YOU ARE NOT REQUIRED TO FILE ANY COMMENT.

WHERE TO FILE COMMENTS AND OBTAIN ADDITIONAL INFORMATION:

Chief, Office of Oil and Gas
Department of Environmental Protection
601 57th St. SE
Charleston, WV 25304
(304) 926-0450

Time Limits and methods for filing comments. The law requires these materials to be served on or before the date the operator files his Application. You have **FIVE (5) DAYS** after the filing date to file your comments. Comments must be filed in person or received in the mail by the Chief's office by the time stated above. You may call the Chief's office to be sure of the date. Check with your postmaster to ensure adequate delivery time or to arrange special expedited handling. If you have been contacted by the well operator and you have signed a "voluntary statement of no objection" to the planned work described in these materials, then the permit may be issued at any time.

Comments must be in writing. Your comments must include your name, address and telephone number, the well operator's name and well number and the approximate location of the proposed well site including district and county from the application. You may add other documents, such as sketches, maps or photographs to support your comments.

The Chief has the power to deny or condition a well work permit based on comments on the following grounds:

- 1) The proposed well work will constitute a hazard to the safety of persons.
- 2) The soil erosion and sediment control plan is not adequate or effective;
- 3) Damage would occur to publicly owned lands or resources;
- 4) The proposed well work fails to protect fresh water sources or supplies;
- 5) The applicant has committed a substantial violation of a previous permit or a substantial violation of one or more of the rules promulgated under Chapter 22, and has failed to abate or seek review of the violation..."

If you want a copy of the permit as it is issued or a copy of the order denying the permit, you should request a copy from the Chief.

VOLUNTARY STATEMENT OF NO OBJECTION

I hereby state that I have read the instructions to surface owners and that I have received copies of a Notice and Application For A Permit To Plug And Abandon on Forms WW-4A and WW-4B, and a survey plat.

I further state that I have no objection to the planned work described in these materials, and I have no objection to a permit being issued on those materials.

FOR EXECUTION BY A NATURAL PERSON
ETC.

FOR EXECUTION BY A CORPORATION,

Beverly Wallace Date 7-8-15
Signature

Office of Oil & Gas
Name _____
By _____
Its _____
Date _____

JUL 13 2015

Signature _____
Date 10/09/2015

6700824P

SURFACE OWNER WAIVER

Operator's Well
Number

BRECKINRIDGE 5

INSTRUCTIONS TO SURFACE OWNERS NAMED ON PAGE WW4-A

The well operator named on page WW-4A is applying for a permit from the State to plug and abandon a well. (Note: If the surface tract is owned by more than three persons, then these materials were served on you because your name appeared on the Sheriff's tax ticket on the land or because you actually occupy the surface tract. In either case, you may be the only owner who will actually receive these materials.) See Chapter 22 of the West Virginia Code. Well work permits are valid for 24 months. If you do not own any interest in the surface tract, please forward these materials to the true owner immediately if you know who it is. Also, please notify the well operator and the Office of Oil and Gas.

NOTE: YOU ARE NOT REQUIRED TO FILE ANY COMMENT.
WHERE TO FILE COMMENTS AND OBTAIN ADDITIONAL INFORMATION:

Chief, Office of Oil and Gas
Department of Environmental Protection
601 57th St. SE
Charleston, WV 25304
(304) 926-0450

Time Limits and methods for filing comments. The law requires these materials to be served on or before the date the operator files his Application. You have **FIVE (5) DAYS** after the filing date to file your comments. Comments must be filed in person or received in the mail by the Chief's office by the time stated above. You may call the Chief's office to be sure of the date. Check with your postmaster to ensure adequate delivery time or to arrange special expedited handling. If you have been contacted by the well operator and you have signed a "voluntary statement of no objection" to the planned work described in these materials, then the permit may be issued at any time.

Comments must be in writing. Your comments must include your name, address and telephone number, the well operator's name and well number and the approximate location of the proposed well site including district and county from the application. You may add other documents, such as sketches, maps or photographs to support your comments.

The Chief has the power to deny or condition a well work permit based on comments on the following grounds:

- 1) The proposed well work will constitute a hazard to the safety of persons.
- 2) The soil erosion and sediment control plan is not adequate or effective;
- 3) Damage would occur to publicly owned lands or resources;
- 4) The proposed well work fails to protect fresh water sources or supplies;
- 5) The applicant has committed a substantial violation of a previous permit or a substantial violation of one or more of the rules promulgated under Chapter 22, and has failed to abate or seek review of the violation..."

If you want a copy of the permit as it is issued or a copy of the order denying the permit, you should request a copy from the Chief.

VOLUNTARY STATEMENT OF NO OBJECTION

I hereby state that I have read the instructions to surface owners and that I have received copies of a Notice and Application For A Permit To Plug And Abandon on Forms WW-4A and WW-4B, and a survey plat.

I further state that I have no objection to the planned work described in these materials, and I have no objection to a permit being issued on those materials.

FOR EXECUTION BY A NATURAL PERSON
ETC.

WAYNE M. & FRANCIS H. HEROLD TRUST 1996
David M. Neepes TRUSTEE Date 7-7-15
Signature

FOR EXECUTION BY A CORPORATION,
Office of Oil & Gas

Received
AUG 20 2015
Name _____
By _____
Its _____ Date _____

JUL 13 2015

Signature _____ Date **10/09/2015**

67008240

SURFACE OWNER WAIVER

Operator's Well
Number

BRECKINRIDGE 5

INSTRUCTIONS TO SURFACE OWNERS NAMED ON PAGE WW4-A

The well operator named on page WW-4A is applying for a permit from the State to plug and abandon a well. (Note: If the surface tract is owned by more than three persons, then these materials were served on you because your name appeared on the Sheriff's tax ticket on the land or because you actually occupy the surface tract. In either case, you may be the only owner who will actually receive these materials.) See Chapter 22 of the West Virginia Code. Well work permits are valid for 24 months. If you do not own any interest in the surface tract, please forward these materials to the true owner immediately if you know who it is. Also, please notify the well operator and the Office of Oil and Gas.

**NOTE: YOU ARE NOT REQUIRED TO FILE ANY COMMENT.
WHERE TO FILE COMMENTS AND OBTAIN ADDITIONAL INFORMATION:**

Chief, Office of Oil and Gas
Department of Environmental Protection
601 57th St. SE
Charleston, WV 25304
(304) 926-0450

Time Limits and methods for filing comments. The law requires these materials to be served on or before the date the operator files his Application. You have **FIVE (5) DAYS** after the filing date to file your comments. Comments must be filed in person or received in the mail by the Chief's office by the time stated above. You may call the Chief's office to be sure of the date. Check with your postmaster to ensure adequate delivery time or to arrange special expedited handling. If you have been contacted by the well operator and you have signed a "voluntary statement of no objection" to the planned work described in these materials, then the permit may be issued at any time.

Comments must be in writing. Your comments must include your name, address and telephone number, the well operator's name and well number and the approximate location of the proposed well site including district and county from the application. You may add other documents, such as sketches, maps or photographs to support your comments.

The Chief has the power to deny or condition a well work permit based on comments on the following grounds:

- 1) The proposed well work will constitute a hazard to the safety of persons.
- 2) The soil erosion and sediment control plan is not adequate or effective;
- 3) Damage would occur to publicly owned lands or resources;
- 4) The proposed well work fails to protect fresh water sources or supplies;
- 5) The applicant has committed a substantial violation of a previous permit or a substantial violation of one or more of the rules promulgated under Chapter 22, and has failed to abate or seek review of the violation..."

If you want a copy of the permit as it is issued or a copy of the order denying the permit, you should request a copy from the Chief.

Received
Office of Oil and Gas

VOLUNTARY STATEMENT OF NO OBJECTION


AUG 20 2015

I hereby state that I have read the instructions to surface owners and that I have received copies of a Notice and Application For A Permit To Plug And Abandon on Forms WW-4A and WW-4B, and a survey plat.

I further state that I have no objection to the planned work described in these materials, and I have no objection to a permit being issued on those materials.

FOR EXECUTION BY A NATURAL PERSON
ETC.


FOR EXECUTION BY A CORPORATION,


Signature

Date 7/12/15

Name HERBERT H. HILL JR, MANAGER
By H+M LIMITED LIABILITY COMPANY
Its _____ Date 7/12/15

JUL 16 2015

Signature 
MANAGER

10/09/2015
Date 7/12/15

SURFACE OWNER WAIVER

6700824P

Operator's Well
Number

BRECKINRIDGE 5

INSTRUCTIONS TO SURFACE OWNERS NAMED ON PAGE WW4-A

The well operator named on page WW-4A is applying for a permit from the State to plug and abandon a well. (Note: If the surface tract is owned by more than three persons, then these materials were served on you because your name appeared on the Sheriff's tax ticket on the land or because you actually occupy the surface tract. In either case, you may be the only owner who will actually receive these materials.) See Chapter 22 of the West Virginia Code. Well work permits are valid for 24 months. If you do not own any interest in the surface tract, please forward these materials to the true owner immediately if you know who it is. Also, please notify the well operator and the Office of Oil and Gas.

NOTE: YOU ARE NOT REQUIRED TO FILE ANY COMMENT.

WHERE TO FILE COMMENTS AND OBTAIN ADDITIONAL INFORMATION:

Chief, Office of Oil and Gas
Department of Environmental Protection
601 57th St. SE
Charleston, WV 25304
(304) 926-0450

Time Limits and methods for filing comments. The law requires these materials to be served on or before the date the operator files his Application. You have **FIVE (5) DAYS** after the filing date to file your comments. Comments must be filed in person or received in the mail by the Chief's office by the time stated above. You may call the Chief's office to be sure of the date. Check with your postmaster to ensure adequate delivery time or to arrange special expedited handling. If you have been contacted by the well operator and you have signed a "voluntary statement of no objection" to the planned work described in these materials, then the permit may be issued at any time.

Comments must be in writing. Your comments must include your name, address and telephone number, the well operator's name and well number and the approximate location of the proposed well site including district and county from the application. You may add other documents, such as sketches, maps or photographs to support your comments.

The Chief has the power to deny or condition a well work permit based on comments on the following grounds:

- 1) The proposed well work will constitute a hazard to the safety of persons.
- 2) The soil erosion and sediment control plan is not adequate or effective;
- 3) Damage would occur to publicly owned lands or resources;
- 4) The proposed well work fails to protect fresh water sources or supplies;
- 5) The applicant has committed a substantial violation of a previous permit or a substantial violation of one or more of the rules promulgated under Chapter 22, and has failed to abate or seek review of the violation..."

If you want a copy of the permit as it is issued or a copy of the order denying the permit, you should request a copy from the Chief.

VOLUNTARY STATEMENT OF NO OBJECTION

I hereby state that I have read the instructions to surface owners and that I have received copies of a Notice and Application For A Permit To Plug And Abandon on Forms WW-4A and WW-4B, and a survey plat.

I further state that I have no objection to the planned work described in these materials, and I have no objection to a permit being issued on those materials.

FOR EXECUTION BY A NATURAL PERSON
ETC.

FOR EXECUTION BY A CORPORATION,

Office of Oil & Gas

Michael P. Snyder

Date 7/15/15

Name
By
Its

AUG 20 2015

Signature

Date

JUL 24 2015

10/09/2015

Signature

Date

WW-9
(2/15)

API Number 47 - 067 - 00824
Operator's Well No. BRECKINRIDGE 5

STATE OF WEST VIRGINIA
DEPARTMENT OF ENVIRONMENTAL PROTECTION
OFFICE OF OIL AND GAS

FLUIDS/ CUTTINGS DISPOSAL & RECLAMATION PLAN

Operator Name EXCO Resources (PA), LLC OP Code 307860

Watershed (HUC 10) Gulf Fork of Buffalo Creek Quadrangle Widen 7.5'

Do you anticipate using more than 5,000 bbls of water to complete the proposed well work? Yes No

Will a pit be used? Yes No

If so, please describe anticipated pit waste: surface tank will be used

Will a synthetic liner be used in the pit? Yes No If so, what ml.?

Proposed Disposal Method For Treated Pit Wastes:

- Land Application
- Underground Injection (UIC Permit Number _____)
- Reuse (at API Number _____)
- Off Site Disposal (Supply form WW-9 for disposal location)
- Other (Explain _____)

Will closed loop system be used? If so, describe: _____

Drilling medium anticipated for this well (vertical and horizontal)? Air, freshwater, oil based, etc. _____

-If oil based, what type? Synthetic, petroleum, etc. _____

Additives to be used in drilling medium? _____

Drill cuttings disposal method? Leave in pit, landfill, removed offsite, etc. _____

-If left in pit and plan to solidify what medium will be used? (cement, lime, sawdust) _____

-Landfill or offsite name/permit number? _____

Permittee shall provide written notice to the Office of Oil and Gas of any load of drill cuttings or associated waste rejected at any West Virginia solid waste facility. The notice shall be provided within 24 hours of rejection and the permittee shall also disclose where it was properly disposed.


I certify that I understand and agree to the terms and conditions of the GENERAL WATER POLLUTION PERMIT issued on August 1, 2005, by the Office of Oil and Gas of the West Virginia Department of Environmental Protection. I understand that the provisions of the permit are enforceable by law. Violations of any term or condition of the general permit and/or other applicable law or regulation can lead to enforcement action.

I certify under penalty of law that I have personally examined and am familiar with the information submitted on this application form and all attachments thereto and that, based on my inquiry of those individuals immediately responsible for obtaining the information, I believe that the information is true, accurate, and complete. I am aware that there are significant penalties for submitting false information, including the possibility of fine or imprisonment.

Company Official Signature Mike Scarbrough

Company Official (Typed Name) Mike Scarbrough

Company Official Title Surface Landman



Subscribed and sworn before me this 30th day of June

Shelly Welling

Notary Public

AUG 20 2015

My commission expires 11/19/18

10/09/2015

EXCO Resources (PA), LLC

Proposed Revegetation Treatment: Acres Disturbed >1 Prevegetation pH _____

Lime 2 Tons/acre or to correct to pH 6.5

Fertilizer type _____

Fertilizer amount 500 lbs/acre

Mulch 2 Tons/acre


Seed Mixtures

| Temporary | | Permanent | |
|---------------|----------|----------------|----------|
| Seed Type | lbs/acre | Seed Type | lbs/acre |
| KY 31 Fescue | 40 | same as Area I | |
| Alsike Clover | 5 | | |
| Annual Rye | 16 | | |

Attach:

Drawing(s) of road, location, pit and proposed area for land application (unless engineered plans including this info have been provided)

Photocopied section of involved 7.5' topographic sheet.

Plan Approved by: 

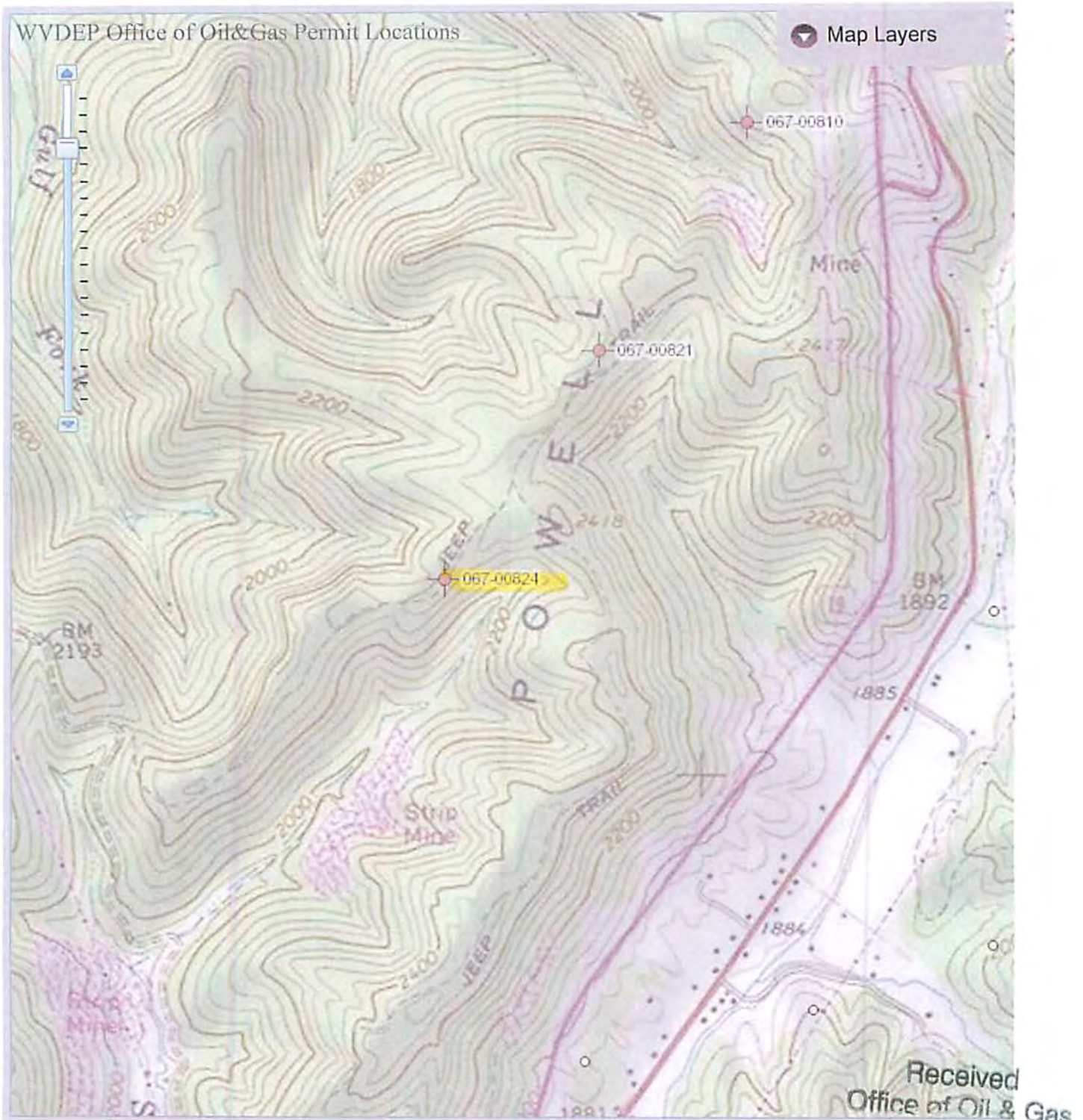
Comments: _____

Title: inspector OOG

Date: 8-12-15

Field Reviewed? Yes No

Receiver
Office of Mine Safety
Aug 20 2015



Received
Office of Oil & Gas
AUG 20 2015

Attribute Search Results Legend Location Search About

| API | Permit Type | Received | Issued | Complete | Operator |
|-----------|-------------|------------|------------|------------|---------------------------|
| 067-00824 | Plugging | 2011-03-31 | 2011-04-12 | NA | EXCO RESOURCES (WV), INC. |
| 067-00824 | New Well | 1997-08-08 | 1997-10-12 | 1997-10-12 | EXCO RESOURCES (WV), INC. |



WW-7
8-30-06



West Virginia Department of Environmental Protection
Office of Oil and Gas
WELL LOCATION FORM: GPS

API: 47-067-00824 WELL NO.: BRECKINRIDGE 5

FARM NAME: JOHN BRECKINRIDGE ET AL

RESPONSIBLE PARTY NAME: EXCO RESOURCES (PA), LLC

COUNTY: NICHOLAS DISTRICT: HAMILTON

QUADRANGLE: WIDEN

SURFACE OWNER: BRECKINRIDGE, LLC ET AL

ROYALTY OWNER: BRECKINRIDGE, LLC ET AL

UTM GPS NORTHING: 4252559

UTM GPS EASTING: 517573 GPS ELEVATION: 2335'

The Responsible Party named above has chosen to submit GPS coordinates in lieu of preparing a new well location plat for a plugging permit or assigned API number on the above well. The Office of Oil and Gas will not accept GPS coordinates that do not meet the following requirements:

- Datum: NAD 1983, Zone: 17 North, Coordinate Units: meters, Altitude: height above mean sea level (MSL) – meters.
- Accuracy to Datum – 3.05 meters
- Data Collection Method:
Survey grade GPS ___ : Post Processed Differential ___
Real-Time Differential ___
Mapping Grade GPS X : Post Processed Differential ___
Real-Time Differential X

Received
AUG 24 2015
Office of Oil and Gas
WV Dept. of Environmental Protection

4. Letter size copy of the topography map showing the well location.
I the undersigned, hereby certify this data is correct to the best of my knowledge and belief and shows all the information required by law and the regulations issued and prescribed by the Office of Oil and Gas.

Mike Searchwell Signature Surface Landman Title 8/24/15 Date