



west virginia department of environmental protection

Office of Oil and Gas
601 57th Street, S.E.
Charleston, WV 25304
(304) 926-0450
fax: (304) 926-0452

Harold D. Ward, Cabinet Secretary
www.dep.wv.gov

Friday, March 8, 2024

WELL WORK PLUGGING PERMIT
Vertical Plugging

MCHENRY, HARLOW & BETTY
ATTN: JEAN HANSHAW
11906 TURNPIKE RD.
SUMMERSVILLE, WV 26651

Re: Permit approval for MCHENRY 1
47-067-00185-00-00

This well work permit is evidence of permission granted to perform the specified well work at the location described on the attached pages and located on the attached plat, subject to the provisions of Chapter 22 of the West Virginia Code of 1931, as amended, and all rules and regulations promulgated thereunder, and to any additional specific conditions and provisions outlined in the pages attached hereto. Notification shall be given by the operator to the Oil and Gas Inspector at least 24 hours prior to the construction of roads, locations, and/or pits for any permitted work. In addition, the well operator shall notify the same inspector 24 hours before any actual well work is commenced and prior to running and cementing casing. Spills or emergency discharges must be promptly reported by the operator to 1-800-642-3074 and to the Oil and Gas Inspector.

Upon completion of the plugging well work, the above named operator will reclaim the site according to the provisions of WV Code 22-6-30. Please be advised that form WR-38, Affidavit of Plugging and Filling Well, is to be submitted to this office within 90 days of completion of permitted well work, as should form WR-34 Discharge Monitoring Report within 30 days of discharge of pits, if applicable. Failure to abide by all statutory and regulatory provisions governing all duties and operations hereunder may result in suspension or revocation of this permit and, in addition, may result in civil and/or criminal penalties being imposed upon the operators.

Per 35 CSR 4-5.2.g this permit will expire in two (2) years from the issue date unless permitted well work is commenced. If there are any questions, please feel free to contact me at (304) 926- 0450.

James A. Martin
Chief

A blue ink signature of James A. Martin, Chief, is written over a blue circular stamp.

Operator's Well Number:
Farm Name: BRANDON, GEORGE
U.S. WELL NUMBER: 47-067-00185-00-00
Vertical Plugging
Date Issued: 3/8/2024

PERMIT CONDITIONS

West Virginia Code §22-6-11 allows the Office of Oil and Gas to place specific conditions upon this permit. Permit conditions have the same effect as law. Failure to adhere to the specified permit conditions may result in enforcement action.

CONDITIONS

1. All pits must be lined with a minimum of 20 mil thickness synthetic liner.
2. In the event of an accident or explosion causing loss of life or serious personal injury in or about the well or while working on the well, the well operator or its contractor shall give notice, stating the particulars of the accident or explosion, to the oil and gas inspector and the Chief within twenty-four (24) hours.
3. Well work activities shall not constitute a hazard to the safety of persons.
4. Notification shall be given by the operator to the Oil and Gas Inspector at least 24 hours prior to the construction of roads, locations and/or pits for any permitted work. In addition, the well operator shall notify the same inspector 24 hours before any actual well work is commenced and prior to running and cementing casing.

STATE OF WEST VIRGINIA
DEPARTMENT OF ENVIRONMENTAL PROTECTION
OFFICE OF OIL AND GAS

APPLICATION FOR A PERMIT TO PLUG AND ABANDON

4) Well Type: Oil ___ / Gas X / Liquid injection ___ / Waste disposal ___ /
(If "Gas, Production ___ or Underground storage ___) Deep ___ / Shallow ___

5) Location: Elevation 1194.5 Watershed UNAMED BRANCH OF PETERS CREEK
District JEFFERSON County NICHOLAS Quadrangle LOCKWOOD 7.5'

6) Well Operator MCHENRY, HARLOW & BETTY 7) Designated Agent JEAN HANSHAW
Address 11906 TURNPIKE ROAD Address 11906 TURNPIKE ROAD
SUMMERSVILLE WV 26651 SUMMERSVILLE, WV 26651

8) Oil and Gas Inspector to be notified 9) Plugging Contractor
Name JEREMY JAMES Name R&R WELL SERVICE LLC
Address _____ Address 42 LYNCH RIDGE
WALTON, WV 25286

10) Work Order: The work order for the manner of plugging this well is as follows:
FREE POINT AND RECOVER CASING'S AND TUBULAR'S. 6% GEL BETWEEN PLUG'S
SET CEMENT PLUG 1691 TO 1475
SET 100' CEMENT PLUG ACROSS 6 5/8 CASING CUT
SET 150' CEMENT PLUG 1300 TO 1150 (ELEVATION AND SALT WATER SHOW)
SET 100' CEMENT PLUG 610 TO 510
SET CEMENT PLUG 150' TO SURFACE

RECEIVED
Office of Oil and Gas

MAR 7 2024

WV Department of
Environmental Protection

TAG PLUG'S AS NECESSARY, SET MONUMENT WITH API #

Notification must be given to the district oil and gas inspector 24 hours before permitted work can commence.

Work order approved by inspector  Date 3-7-24



STATE OF WEST VIRGINIA
DEPARTMENT OF MINES
OIL AND GAS DIVISION

HUNT HUNTER

Quadrangle Clay-S.E.

WELL RECORD

Permit No. WIC-185

Oil or Gas Well Gas


Company Paul Shaffer
Address P. O. Box 369, Huntington, W. Va.
Farm Geo. S. Branham Acres 110
Location (waters)
Well No. 1 Elev. 1194.5
District Jefferson County Nicholas
The surface of tract is owned in fee by Geo. S. Branham
Address Sylvester, W. Va.
Mineral rights are owned by Same
Address Same
Drilling commenced May 11, 1956
Drilling completed July 17, 1956
Acidized 7-24-56 from 1505 to 1691
with Acid - 3,000 Gal. 7-24-56
Open Flow 100 Water in 2 Inck
Volume 980,000 Cu. Ft.
Rock Pressure 530 lbs. 2 Days hrs.
Oil 35' feet 100' feet
Fresh water 775' feet 1240' feet
Salt water

Casing and Tubing	Used in Drilling	Left in Well	Packers
Size			Kind of Packers
18"			
12 1/2"	1810'	1810'	
10"	57910'	57910'	Size of
8 1/2"	1200'0"	0"	
6 1/2"	1464'7"	1464'7"	Depth set
5 3/16"			
			Perf. top
	1689'3"	1689'3"	Perf. bottom
			Perf. top
			Perf. bottom

CASING CEMENTED SIZE No. Ft. Date

COAL WAS ENCOUNTERED AT No FEET No INCHES
FEET INCHES FEET INCHES
FEET INCHES FEET INCHES

Formation	Color	Hard Soft	Top	Bottom	Oil Gas or Water	Depth Found	Remarks
Yellow Clay			0	20			
Sand			20	70	P.W.	35'	
Lime			1170	1190	P.W.	100'	1981 pnce nb ce note bjncgca
Sand			1190	1230	NO		
Coal			1230	1232			
Sand			1232	1267			
Slate			1267	1273	COU		
Lime			1273	1360			
Sand			1360	1490			
Slate			1490	1520			
Lime			1520	1592			
Sand			1592	1620			
Lime			1620	1920	S.W.	775'	
Salt Sand			1920	1008			
Red Rock			1008	1015	S.H.	1510'	
Lime			1015	1035	S.H.	1510'	
Red Rock			1035	1068			
Lime			1068	1077			



RECEIVED
Office of Oil and Gas
MAR 7 2024

WV Department of
Environmental Protection

(Over)

Formation	Color	Hard or Soft	Top	Bottom	Oil, Gas or Water	Depth Found	Remarks
Red Rock			1077	1197			
Hard Shale			1197	1214			
Maxon			1214	1280	S.W.	1240	
Black Little Lime			1280	1287	S.W.	1270	
Slate			1287	1289			
Sand			1289	1329			
Slate & Shale			1329	1380			
Little Lime			1380	1407			
Lime & Shale			1407	1467			
Big Lime			1467	1487			
Slate, Shale & Lime Break			1487	1488			
Big Lime			1488	1691	Gas	1527 1654 1673	6/10 W 1" 40/10 W 1" 6/10 W 1"
Slate			1691	1694			
Lime			1694	1701			
Enjun			1701	1716	No. Gas		Hole plugged back up to 1691'
Slate			1716	1721		1001	
Sand			50	50	S.W.	321	
Bottom			0	50			

RECEIVED
Office of Oil and Gas
MAR 7 2024
WV Department of Environmental Protection



DATE: September 18, 1956
APPROVED: Paul Shaffer
By: Paul Shaffer
(Title)

1) Date: 03/06/2024
2) Operator's Well Number
1
3) API Well No.: 47 - 067 - 00185

STATE OF WEST VIRGINIA
DEPARTMENT OF ENVIRONMENTAL PROTECTION, OFFICE OF OIL AND GAS
NOTICE OF APPLICATION TO PLUG AND ABANDON A WELL

4) Surface Owner(s) to be served:	5) (a) Coal Operator
(a) Name <u>JEAN A HANSHAW</u>	Name _____
Address <u>11906 TURNPIKE ROAD</u>	Address _____
<u>SUMMERSVILLE WV 26651</u>	_____
(b) Name _____	(b) Coal Owner(s) with Declaration
Address _____	Name _____
_____	Address _____
(c) Name _____	Name _____
Address _____	Address _____
_____	_____
6) Inspector _____	(c) Coal Lessee with Declaration
Address _____	Name _____
_____	Address _____
Telephone _____	_____

TO THE PERSONS NAMED ABOVE: You should have received this Form and the following documents:

- (1) The application to Plug and Abandon a Well on Form WW-4B, which sets out the parties involved in the work and describes the well its and the plugging work order; and
- (2) The plat (surveyor's map) showing the well location on Form WW-6.

The reason you received these documents is that you have rights regarding the application which are summarized in the instructions on the reverses side. However, you are not required to take any action at all.

Take notice that under Chapter 22-6 of the West Virginia Code, the undersigned well operator proposes to file or has filed this Notice and Application and accompanying documents for a permit to plug and abandon a well with the Chief of the Office of Oil and Gas, West Virginia Department of Environmental Protection, with respect to the well at the location described on the attached Application and depicted on the attached Form WW-6. Copies of this Notice, the Application, and the plat have been mailed by registered or certified mail or delivered by hand to the person(s) named above (or by publication in certain circumstances) on or before the day of mailing or delivery to the Chief.

Well Operator	<u>MCHENRY, HARLOW & BETTY</u>	RECEIVED Office of Oil and Gas
By:	<u>JEAN HANSHAW</u>	<u>MAR 7 2024</u>
Its:	<u><i>Jean A Hanshaw</i></u>	WV Department of Environmental Protection
Address	<u>11906 TURNPIKE ROAD</u>	
	<u>SUMMERSVILLE, WV 26651</u>	
Telephone	<u>304-872-2107</u>	



Subscribed and sworn before me this 7th day of March 2024
Jeffrey B. Lily Notary Public
My Commission Expires 12/15/2025

Oil and Gas Privacy Notice

The Office of Oil and Gas processes your personal information, such as name, address and phone number, as a part of our regulatory duties. Your personal information may be disclosed to other State agencies or third parties in the normal course of business or as needed to comply with statutory or regulatory requirements, including Freedom of Information Act requests. Our office will appropriately secure your personal information. If you have any questions about our use of your personal information, please contact DEP's Chief Privacy Officer at depprivacyofficer@wv.gov.

SURFACE OWNER WAIVER

Operator's Well
Number

47-067-00185

INSTRUCTIONS TO SURFACE OWNERS NAMED ON PAGE WW4-A

The well operator named on page WW-4A is applying for a permit from the State to plug and abandon a well. (Note: If the surface tract is owned by more than three persons, then these materials were served on you because your name appeared on the Sheriff's tax ticket on the land or because you actually occupy the surface tract. In either case, you may be the only owner who will actually receive these materials.) See Chapter 22 of the West Virginia Code. Well work permits are valid for 24 months. If you do not own any interest in the surface tract, please forward these materials to the true owner immediately if you know who it is. Also, please notify the well operator and the Office of Oil and Gas.

NOTE: YOU ARE NOT REQUIRED TO FILE ANY COMMENT.

WHERE TO FILE COMMENTS AND OBTAIN ADDITIONAL INFORMATION:

Chief, Office of Oil and Gas
Department of Environmental Protection
601 57th St. SE
Charleston, WV 25304
(304) 926-0450

Time Limits and methods for filing comments. The law requires these materials to be served on or before the date the operator files his Application. You have **FIVE (5) DAYS** after the filing date to file your comments. Comments must be filed in person or received in the mail by the Chief's office by the time stated above. You may call the Chief's office to be sure of the date. Check with your postmaster to ensure adequate delivery time or to arrange special expedited handling. If you have been contacted by the well operator and you have signed a "voluntary statement of no objection" to the planned work described in these materials, then the permit may be issued at any time.

Comments must be in writing. Your comments must include your name, address and telephone number, the well operator's name and well number and the approximate location of the proposed well site including district and county from the application. You may add other documents, such as sketches, maps or photographs to support your comments.

The Chief has the power to deny or condition a well work permit based on comments on the following grounds:

- 1) The proposed well work will constitute a hazard to the safety of persons.
- 2) The soil erosion and sediment control plan is not adequate or effective;
- 3) Damage would occur to publicly owned lands or resources;
- 4) The proposed well work fails to protect fresh water sources or supplies;
- 5) The applicant has committed a substantial violation of a previous permit or a substantial violation of one or more of the rules promulgated under Chapter 22, and has failed to abate or seek review of the violation..."

If you want a copy of the permit as it is issued or a copy of the order denying the permit, you should request a copy from the Chief.


VOLUNTARY STATEMENT OF NO OBJECTION

I hereby state that I have read the instructions to surface owners and that I have received copies of a Notice and Application For A Permit To Plug And Abandon on Forms WW-4A and WW-4B, and a survey plat.

I further state that I have no objection to the planned work described in these materials, and I have no objection to a permit being issued on those materials.

FOR EXECUTION BY A NATURAL PERSON
ETC.

FOR EXECUTION BY A CORPORATION,
RECEIVED
Office of Oil and Gas



Signature

Date Mar 7 24 Name
By
Its

MAR 7 2024

Date

Signature WV Department of Environmental Protection Date

API No. 47-067-00185

Farm Name _____

Well No. 1

**INSTRUCTIONS TO COAL OPERATORS
OWNERS AND LESSEE**

The well operator named on the obverse side of WW-4 (B) is about to abandon the well described in the enclosed materials and will commence the work of plugging and abandoning said well on the date the inspector is notified. Which date shall not be less than five days after the day on which this notice and application so mailed is received, or in due course should be received by the Department of Environmental Protection Office of Oil & Gas.

This notice and application is given to you in order that your respective representatives may be present at the plugging and filling of said well. You are further notified that whether you are represented or not the operator will proceed to plug and fill said well in the manner required by Section 24, Article 6, Chapter 22 of the Code and given in detail on obverse side of this application.

NOTE: If you wish this well to be plugged according to 22-6-24(d) then as per Regulation 35CSR4-13.9 you must complete and return to this office on form OB-16 "Request by Coal Operator, Owner, or Lessee for plugging" prior to the issuance of this plugging permit.

WAIVER

The undersigned coal operator ____/ owner ____/ lessee ____/ of the coal under this well location has examined this proposed plugging work order. The undersigned has no objection to the work proposed to be done at this location, provided, the well operator has complied with all applicable requirements of the West Virginia Code and the governing regulations.

Date: Mar 7 2024

John L. Hansman
By: _____
Its _____

RECEIVED
Office of Oil and Gas

MAR 7 2024

WV Department of
Environmental Protection

STATE OF WEST VIRGINIA
DEPARTMENT OF ENVIRONMENTAL PROTECTION
OFFICE OF OIL AND GAS
FLUIDS/ CUTTINGS DISPOSAL & RECLAMATION PLAN

Operator Name MCHENRY, HARLOW & BETTY OP Code _____

Watershed (HUC 10) UNAMED BRANCH OF PETERS CREEK Quadrangle LOCKWOOD 7.5'

Do you anticipate using more than 5,000 bbls of water to complete the proposed well work? Yes No

Will a pit be used? Yes No

If so, please describe anticipated pit waste: _____

Will a synthetic liner be used in the pit? Yes No If so, what ml.? _____

Proposed Disposal Method For Treated Pit Wastes:

- Land Application (if selected provide a completed form WW-9-GPP)
- Underground Injection (UIC Permit Number _____)
- Reuse (at API Number _____)
- Off Site Disposal (Supply form WW-9 for disposal location)
- Other (Explain _____)

Will closed loop system be used? If so, describe: _____

Drilling medium anticipated for this well (vertical and horizontal)? Air, freshwater, oil based, etc. _____

-If oil based, what type? Synthetic, petroleum, etc. _____

Additives to be used in drilling medium? _____

Drill cuttings disposal method? Leave in pit, landfill, removed offsite, etc. Spirit Energy Services

-If left in pit and plan to solidify what medium will be used? (cement, lime, sawdust) _____

-Landfill or offsite name/permit number? _____

Permittee shall provide written notice to the Office of Oil and Gas of any load of drill cuttings or associated waste rejected at any West Virginia solid waste facility. The notice shall be provided within 24 hours of rejection and the permittee shall also disclose where it was properly disposed.

I certify that I understand and agree to the terms and conditions of the GENERAL WATER POLLUTION PERMIT issued on April 1, 2016, by the Office of Oil and Gas of the West Virginia Department of Environmental Protection. I understand that the provisions of the permit are enforceable by law. Violations of any term or condition of the general permit and/or other applicable law or regulation can lead to enforcement action.

I certify under penalty of law that I have personally examined and am familiar with the information submitted on this application form and all attachments thereto and that, based on my inquiry of those individuals immediately responsible for obtaining the information, I believe that the information is true, accurate, and complete. I am aware that there are significant penalties for submitting false information, including the possibility of fine or imprisonment.

Company Official Signature Jeann A. Hanshaw

Company Official (Typed Name) JEAN HANSHAW

Company Official Title MANAGING MEMBER



Subscribed and sworn before me this 7th day of March, 2025

Jeffrey B. Lily Notary Public

My commission expires 12/15/2025

Proposed Revegetation Treatment: Acres Disturbed 1 Prevegetation pH 6.5

Lime 2 Tons/acre or to correct to pH _____

Fertilizer type 10-10-10

Fertilizer amount 500 lbs/acre

Mulch HAY Tons/acre

Seed Mixtures

Temporary

Permanent

Seed Type	lbs/acre
CONTRACTORS MIX	30
_____	_____
_____	_____

Seed Type	lbs/acre
CONTRACTORS MIX	30
_____	_____
_____	_____

Attach:

Maps(s) of road, location, pit and proposed area for land application (unless engineered plans including this info have been provided). If water from the pit will be land applied, provide water volume, include dimensions (L, W, D) of the pit, and dimensions (L, W), and area in acres, of the land application area.

Photocopied section of involved 7.5' topographic sheet.

Plan Approved by: _____



Comments: _____

RECEIVED
Office of Oil and Gas

MAR 7 2024

WV Department of
Environmental Protection

Title: inspector OOG

Date: 3-7-24

Field Reviewed? () Yes () No

**STATE OF WEST VIRGINIA
DEPARTMENT OF ENVIRONMENTAL PROTECTION
OFFICE OF OIL AND GAS
GROUNDWATER PROTECTION PLAN**

Operator Name: MCHENRY, HARLOW & BETTY

Watershed (HUC 10): UNAMED BRANCH OF PETERS CREEK

Quad: LOCKWOOD 7.5'

Farm Name: _____

1. List the procedures used for the treatment and discharge of fluids. Include a list of all operations that could contaminate the groundwater.

N/A

2. Describe procedures and equipment used to protect groundwater quality from the list of potential contaminant sources above.

N/A

3. List the closest water body, distance to closest water body, and distance from closest Well Head Protection Area to the discharge area.

TATE RUN

4. Summarize all activities at your facility that are already regulated for groundwater protection.

N/A

RECEIVED
Office of Oil and Gas

MAR 7 2024

WV Department of
Environmental Protection

5. Discuss any existing groundwater quality data for your facility or an adjacent property.

N/A

6. Provide a statement that no waste material will be used for deicing or fill material on the property.

NO MATERIALS WILL BE USED

7. Describe the groundwater protection instruction and training to be provided to the employees. Job procedures shall provide direction on how to prevent groundwater contamination.

N/A

8. Provide provisions and frequency for inspections of all GPP elements and equipment.

N/A

Signature: *Sean G. Hunsbrow*

Date: *Mar 7 2024*

RECEIVED
Office of Oil and Gas

MAR 7 2024

WV Department of
Environmental Protection



West Virginia Department of Environmental Protection
Office of Oil and Gas

WELL LOCATION FORM: GPS

API: 47-067-00185 WELL NO.: 1

FARM NAME: GEORGE S. BRANHAM

RESPONSIBLE PARTY NAME: JEAN HANSHAW

COUNTY: NICOLAS DISTRICT: JEFFERSON

QUADRANGLE: LOCKWOOD 7.5'

SURFACE OWNER: JEAN HANSHAW

ROYALTY OWNER: _____

UTM GPS NORTHING: 4235605.92

UTM GPS EASTING: 499348.74 GPS ELEVATION: 1194.5

The Responsible Party named above has chosen to submit GPS coordinates in lieu of preparing a new well location plat for a plugging permit or assigned API number on the above well. The Office of Oil and Gas will not accept GPS coordinates that do not meet the following requirements:

1. Datum: NAD 1983, Zone: 17 North, Coordinate Units: meters, Altitude: height above mean sea level (MSL) – meters.
2. Accuracy to Datum – 3.05 meters
3. Data Collection Method:

Survey grade GPS ____: Post Processed Differential ____
Real-Time Differential ____

Mapping Grade GPS ____: Post Processed Differential ____
Real-Time Differential ____

4. **Letter size copy of the topography map showing the well location.**

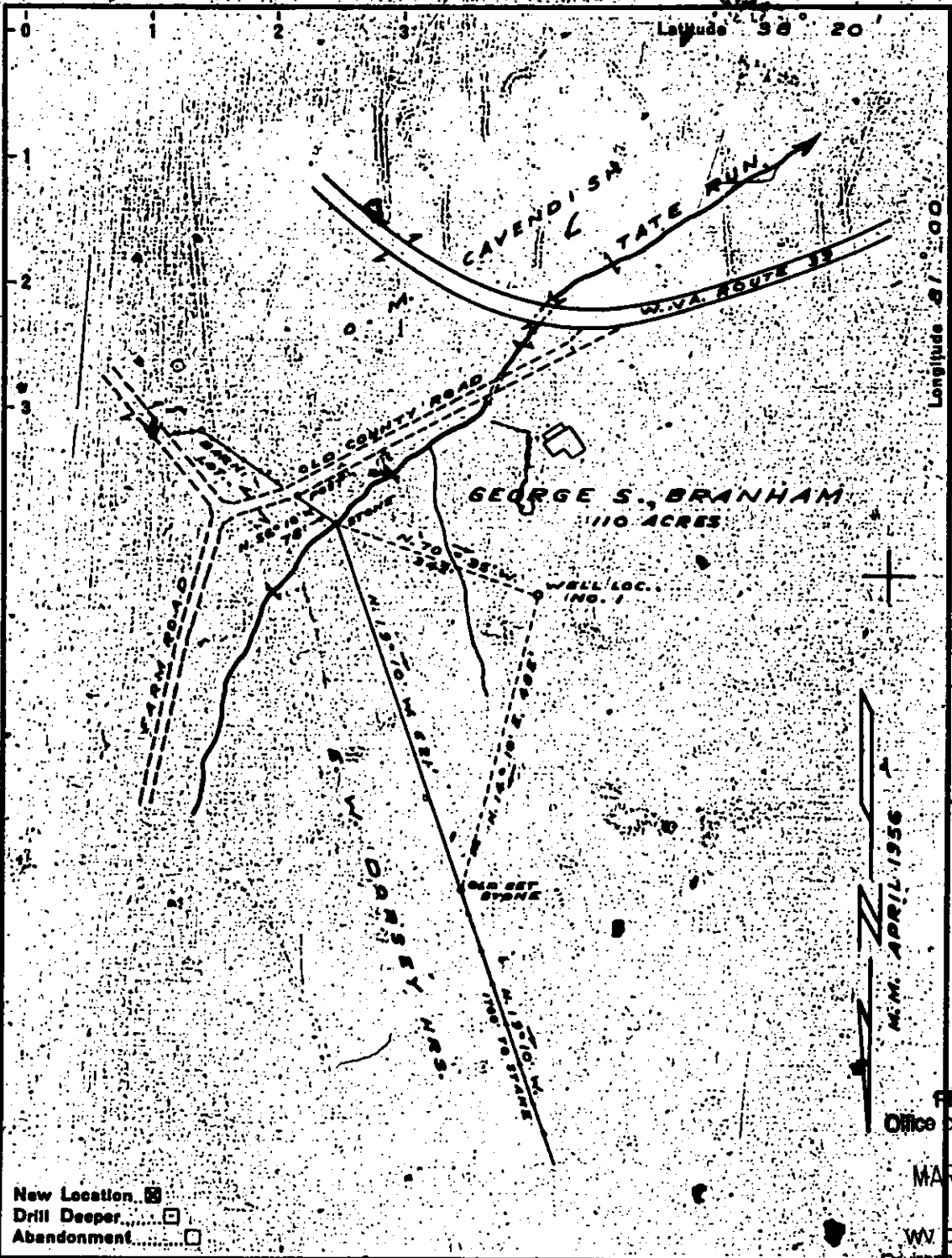
I the undersigned, hereby certify this data is correct to the best of my knowledge and belief and shows all the information required by law and the regulations issued and prescribed by the Office of Oil and Gas.

Jean Hanshaw _____ Owner _____ Mar 7 24 _____
Signature Title Date

RECEIVED
Office of Oil and Gas

MAR 7 2024

WV Department of
Environmental Protection



New Location
 Drill Deeper
 Abandonment

RECEIVED
 Office of Oil and Gas

MAR 7 2024

WV Department of
 Environmental Protection

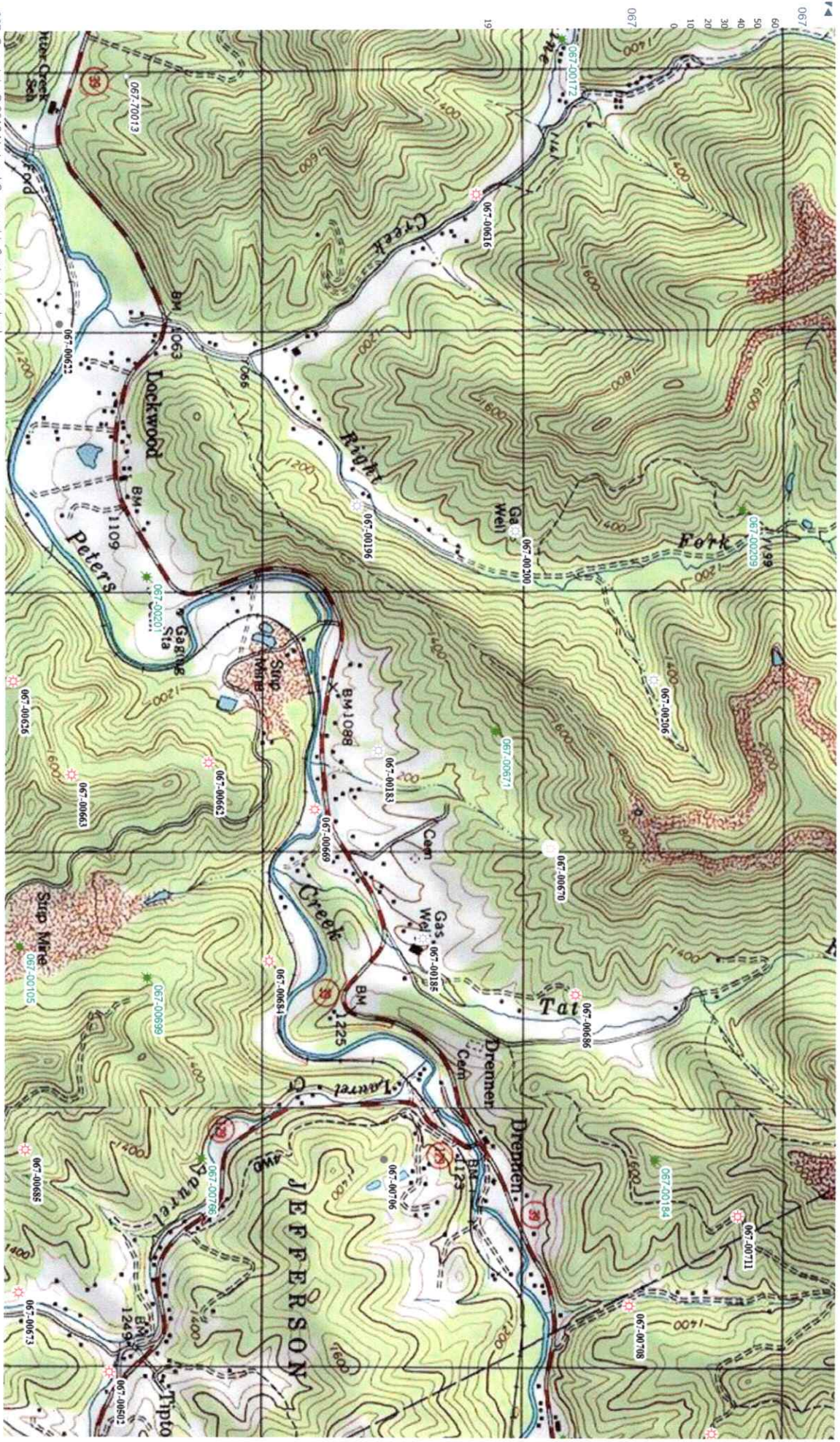
Company <u>PAUL SHAFFER</u>	
Address <u>PO BOX 369, HUNTINGTON, W.VA.</u>	
Farm <u>GEORGE S. BRANHAM</u>	
Tract _____	Acres <u>110</u> Lease No. _____
Well (Farm) No. <u>1</u>	Serial No. _____
Elevation (Spirit Level) <u>1194.5</u>	
Quadrangle <u>CLAY - S.E.</u>	
County <u>NICHOLAS</u>	District <u>JEFFERSON</u>
Engineer <u>James Bell</u>	
Engineer's Registration No. <u>772</u>	
File No. _____	Drawing No. <u>560422</u>
Date <u>APRIL 28, 1956</u> Scale <u>1" = 200'</u>	

STATE OF WEST VIRGINIA
 DEPARTMENT OF MINES
 OIL AND GAS DIVISION
 CHARLESTON

WELL LOCATION MAP
 FILE NO. N.I.C. - 185

* Denotes location of well on United States Topographic Maps, scale 1 to 62,500; latitude and longitude lines being represented by border lines as shown.

- Denotes one inch spaces on border line of original tracing.



067 Copyright © 2013 National Geographic Society. Included
 067-00185

File name: oogResults.csv • save table • clear table

490m to Low/ 6700185 (e.g. 35-02812, 3502812) County: All All

Well Status: All Well Use: All Permit Type: All

Issued from: X To: X

•search

RECEIVED
 Office of Oil and Gas
 7 2024
 WV Department of
 Environmental Protection

Examples:
36 13 30.1, -81 25 15.2 (lat, lon as degrees minutes seconds)
36.123456, -81.23456 (lat, lon as decimal degrees)

•GC

WVDEP Office of Oil&Gas Permit/Well Locations

West Virginia Department of Environmental Protection (WVDEP) makes Oil and gas permit information and production data available to the general public through this Internet service free of charge.

These oil and gas related data are originated from the information reported to the Office of Oil and Gas at WVDEP by West Virginia oil and gas operators. WVDEP does not guarantee accuracy, precision, or completeness.

Neither the West Virginia Division of Environmental Protection nor its staff members are liable or responsible for any damage or loss resulting from the use of these data or from inaccuracies contained in the data.

We encourage you to report any problems, inconsistencies, or errors noted in using these data to the Office of Oil and Gas so that we can correct them and provide better service.

Office of Oil and Gas
601 57th Street
Charleston, WV 25304
Phone: 304-926-0450 Fax: 304-926-0452



maintained by the TAGIS unit, WVDEP

RECEIVED
Office of Oil and Gas

MAR 7 2024

WV Department of
Environmental Protection

RECEIVED
Office of Oil and Gas

7 2024

WV Department of
Environmental Protection

11/10/2016

PLUGGING PERMIT CHECKLIST

Plugging Permit

- WW-4B
- WW-4B signed by inspector
- WW-4A

- SURFACE OWNER WAIVER or PROOF THAT APPLICATION WAS SENT BY REGISTERED OR CERTIFIED MAIL
- COAL OWNER/COAL OPERATOR/COAL LESSEE WAIVERS or PROOF THAT APPLICATION WAS SENT BY REGISTERED OR CERTIFIED MAIL
- WW-9 PAGE 1 (NOTARIZED)
- WW-9 PAGE 2 with attached drawing of road, location, pit and proposed area for land application
- WW-9 GPP PAGE 1 and 2 if well effluent will be land applied
- RECENT MYLAR PLAT OR WW-7
- WELL RECORDS/COMPLETION REPORT
- TOPOGRAPHIC MAP OF WELL, SHOWING PIT IF PIT IS USED
- MUST HAVE VALID BOND IN OPERATOR'S NAME
- CHECK FOR \$100 IF PIT IS USED

RECEIVED
Office of Oil and Gas

MAR 7 2024

WV Department of
Environmental Protection