

**BUNNER  
WATER WELL EXHIBIT  
SCALE - (1" = 600')**



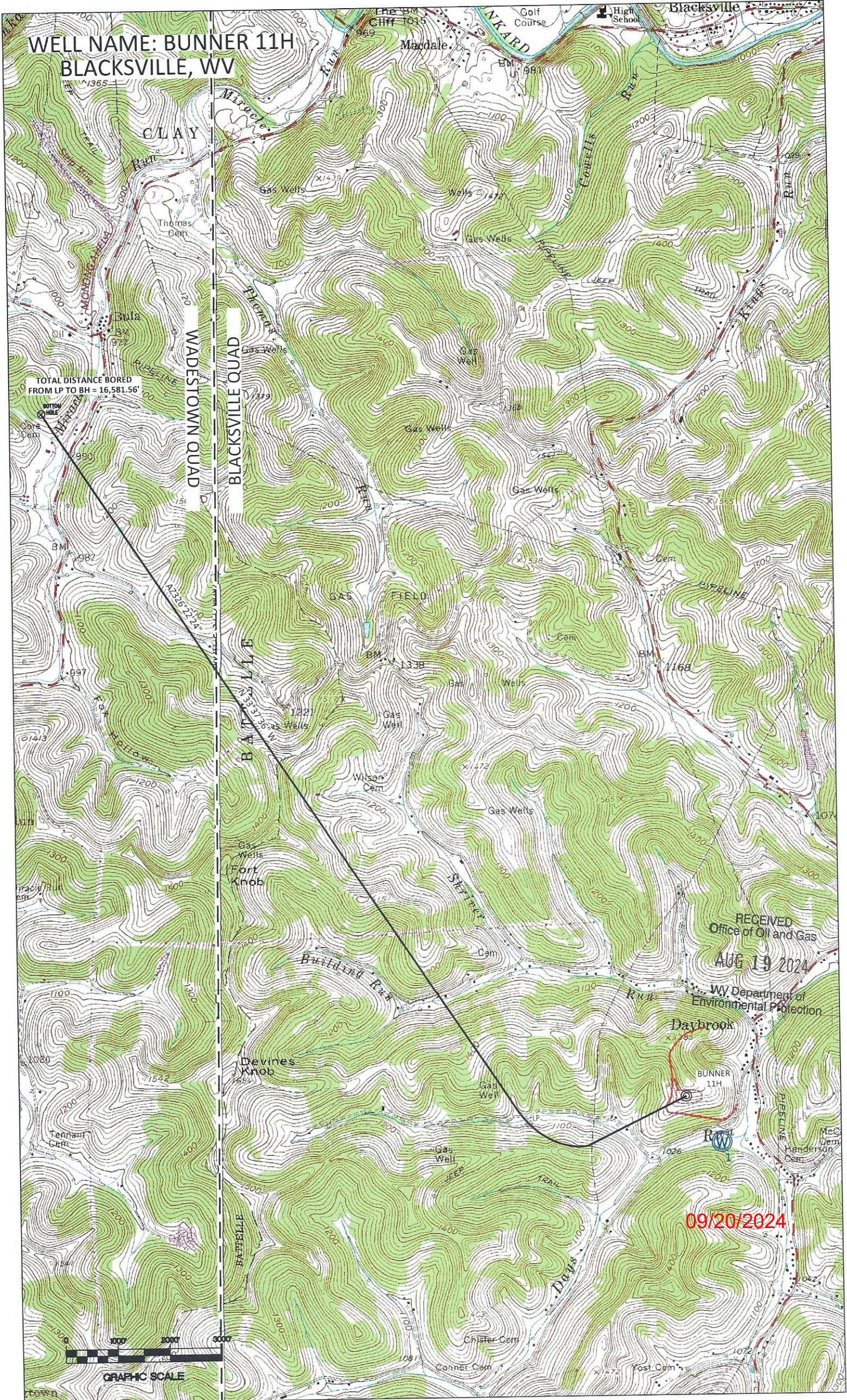
LAT 39.6694  
LON 80.2094

1,500'

RECEIVED  
Office of Oil and Gas  
AUG 19 2024  
WV Department of  
Environmental Protection

09/20/2024

WELL NAME: BUNNER 11H  
BLACKSVILLE, WV



TOTAL DISTANCE BORED  
FROM LP TO BH = 16,581.56'

WADDESTOWN QUAD

BLACKSVILLE QUAD

BATTSVILLE

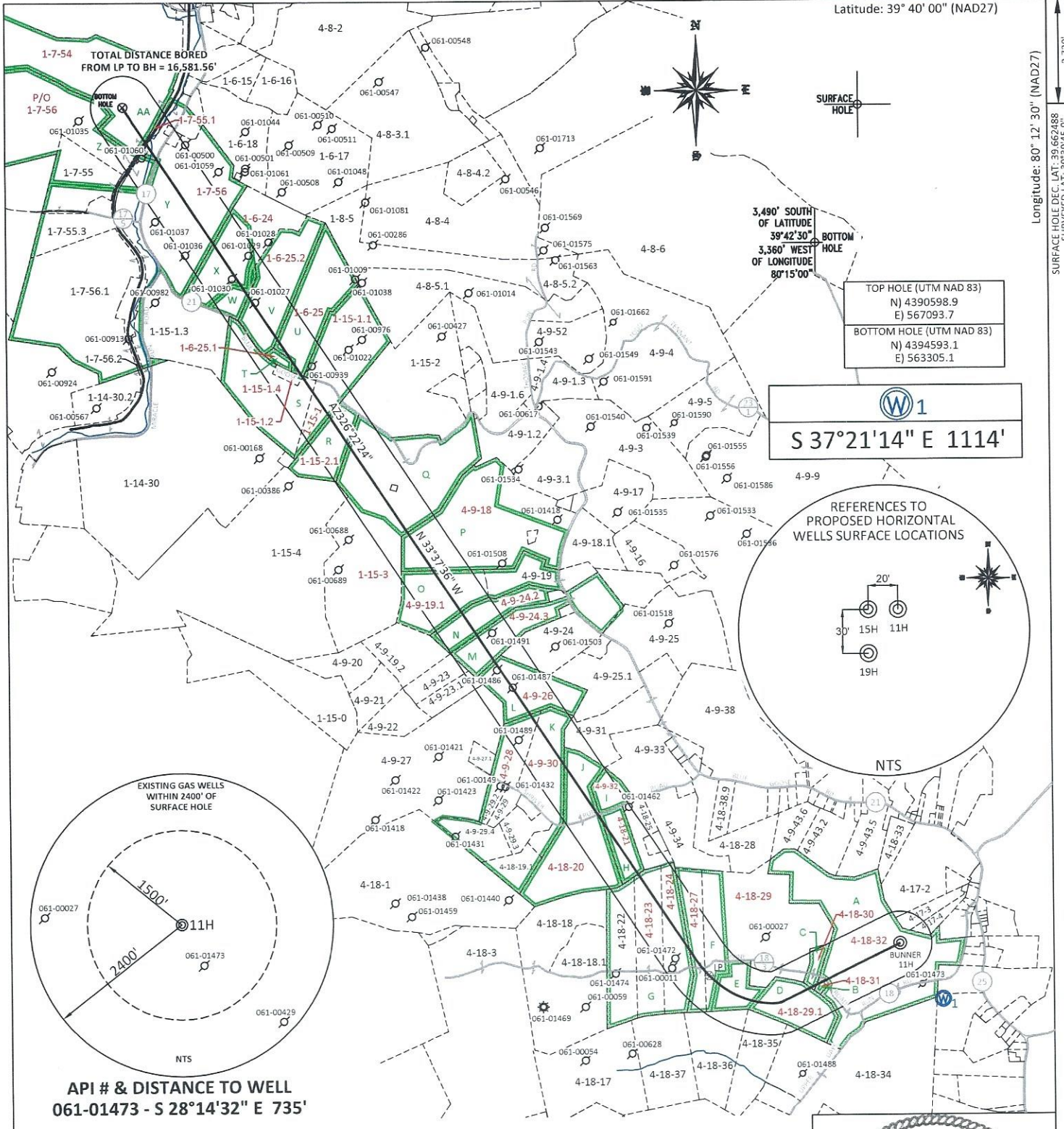
RECEIVED  
Office of Oil and Gas  
AUG 19 2024  
WV Department of  
Environmental Protection

09/20/2024



GRAPHIC SCALE


SURFACE HOLE DEC. LONG: 80.218033 SURVEYED LONG: 80°13'04.9" 1,520' Latitude: 39° 40' 00" (NAD27)



FILE #: NEE14  
DRAWING #: 4048  
SCALE: PLAT: 1" = 2200' TICK MARK: 1" = 2000'  
MINIMUM DEGREE OF ACCURACY: 1/200  
PROVEN SOURCE OF ELEVATION: SUBMETER MAPPING GRADE GPS

I, THE UNDERSIGNED, HEREBY CERTIFY THAT THIS PLAT IS CORRECT TO THE BEST OF MY KNOWLEDGE AND BELIEF AND SHOWS ALL THE INFORMATION REQUIRED BY LAW AND THE REGULATIONS ISSUED AND PRESCRIBED BY THE DEPARTMENT OF ENVIRONMENTAL PROTECTION.

Signed: *[Signature]*  
L.L.S. #2124 : Ernest J. Benchek III



(+) DENOTES LOCATION OF WELL ON UNITED STATES TOPOGRAPHIC MAPS WYDEP

OFFICE OF OIL & GAS  
601 57TH STREET  
CHARLESTON, WV 25304

Well Type:  Oil  Waste Diposal  Production  Deep  
 Gas  Liquid Injection  Storage  Shallow

WATERSHED: DUNKARD CREEK

COUNTY/DISTRICT: MONONGALIA / CLAY QUADRANGLE: BLACKSVILLE, WV

SURFACE OWNER: PATRICIA A. BUNNER ACREAGE: 91.93 +/-

OIL & GAS ROYALTY OWNER: PATRICIA BUNNER, et al ACREAGE: 1114.09/20/2024

LEASE NUMBERS: \_\_\_\_\_

DRILL  CONVERT  DRILL DEEPER  REDRILL  FRACTURE OR STIMULATE   
PLUG OFF FORMATION  PERFORATE NEW FORMATION  PLUG & ABANDON   
CLEAN OUT & REPLUG  OTHER CHANGE  (SPECIFY): \_\_\_\_\_

TARGET FORMATION: MARCELLUS ESTIMATED DEPTH: TVD: 8,118' TMD: 26,100.22'

WELL OPERATOR: NORTHEAST NATURAL ENERGY LLC DESIGNATED AGENT: JOHN ADAMS  
ADDRESS: 707 VIRGINIA STREET EAST, SUITE 1200 ADDRESS: 707 VIRGINIA STREET EAST, SUITE 1200  
CITY: CHARLESTON STATE: WV ZIP CODE: 25301 CITY: CHARLESTON STATE: WV ZIP CODE: 25301

DATE: JULY 18, 2024

OPERATOR'S WELL #: BUNNER 11H

API WELL #: 47 61 01965  
STATE COUNTY PERMIT

AS-BUILT ELEVATION: 1,277.25'

PROPERTY OWNER INDEX	
1-7-54	DAVID,SYLVIA J,TIMOTHY TUTTLE & NAOMI LEMLEY ET AL
1-7-56	BRUCE & KAREN W HAUGHT
1-7-56.2	PENNSYLVANIA LINES LLC
1-6-24	ROGER E SWANSON & MELVIN L SWANSON ET AL (LIFE SHELBY LEARY)
1-6-25	JOSEPH T & DEBRA L MERCER
1-6-25.1	JOSEPH T MERCER JR & DEBORAH L MERCER
1-6-25.2	DANIEL A ROBBINS
1-15-1	GARY E ROBBINS
1-15-1.1	ROD L & DEBORAH E CARPENTER
1-15-1.2	SAMUEL L ROBBINS
1-15-1.4	GARY ROBBINS
1-15-2.1	GARY E ROBBINS
1-15-3	SHUMAN INC
4-9-18	JEFFREY TODD & CARLENE SUE MOORE ET AL
4-9-19.1	JEFFREY & JODIE SHRIVER
4-9-24.2	EVERETT D WILSON, DOTTIE REESMAN & CINDY DONALDSON
4-9-24.3	AARON D & CARLA R WILSON
4-9-26	ALLEN K & VIRGINIA L MOORE
4-9-28	BRADFORD A WILSON; CATHY DEMASI; TERRY MATTERN
4-9-30	RONNIE W STARKEY JR & JESSICA A STARKEY
4-9-32	MARK T & MATT ALLAN CHISLER
4-18-20	JERRY WILSON; JUDITH WILSON JEFREY; WILSON JANICE K WILSON; JAMES L WILSON, ET AL
4-18-21	ORMAN C & LINDA L BROOKOVER
4-18-23	CARMEL G BROOKOVER JR
4-18-24	DONNA JO & WEBSTER M VARNER
4-18-27	DONNA JO & WEBSTER M VARNER
4-18-29	DONALD BERRY GILBERT (LIFE-ROBERT E BERRY SR)
4-18-29.1	BILLY VON DEVINE
4-18-30	PRUDENCE G BERRY
4-18-31	ROBERT ELDON BERRY; PRUDENCE G BERRY & DEBRA JEAN JONES
4-18-32	PATRICIA A BUNNER

LEASE INDEX			
A	WV-061-004154-001	O	WV-061-005792-009
B	WV-061-005378-013	P	WV-061-004821-004
C	WV-061-005378-013	Q	WV-061-006209-001
D	WV-061-005639-001	R	WV-061-005893-001
E	WV-061-005917-001	S	WV-061-505825-001
F	WV-061-005890-001	T	WV-061-005901-001
G	WV-061-005935-006	U	WV-061-005806-001
H	WV-061-006033-001	V	WV-061-005806-001
I	WV-061-004969-002	W	WV-061-505825-001
J	WV-061-005403-015	X	WV-061-005806-001
K	WV-061-005826-001	Y	WV-061-004400-001
L	WV-061-004494-002	Z	WV-061-005844-001
M	WV-061-005992-002	AA	WV-061-000209-001-ACT
N	WV-061-005992-002		

09/20/2024

FILE #: NEE14

DRAWING #: 4048

SCALE: N/A

DATE: JULY 18, 2024

OPERATOR'S WELL #: BUNNER 11H

API WELL #: 47 61 01965  
STATE COUNTY PERMIT