

Well# 8137

Hundred WV/PA 7.5' Quad
Scale: 1" = 500'



PIPELINE

Whister

Well# 8137

Oil Well

Oil Well

Oil Wells

Dawson

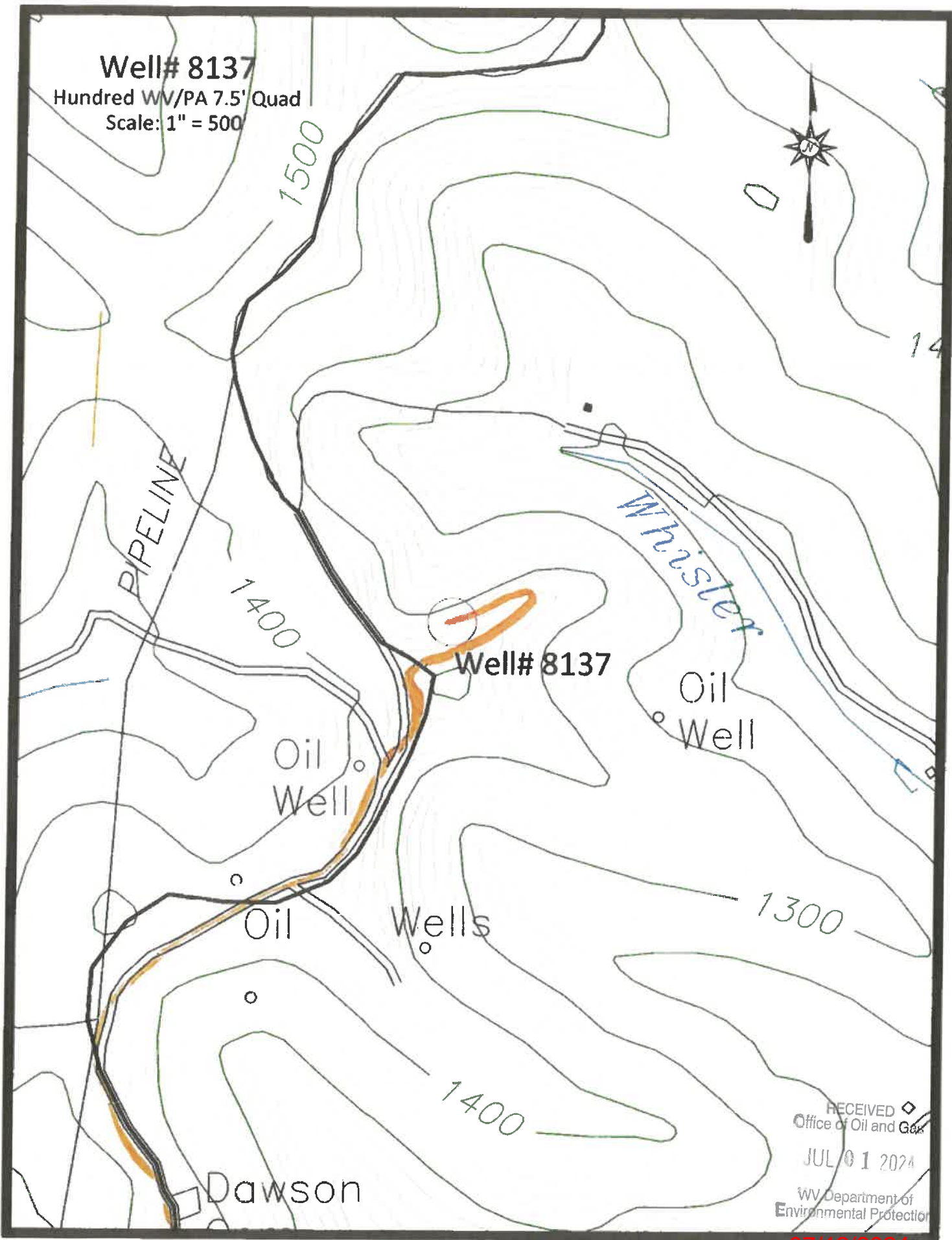
RECEIVED
Office of Oil and Gas

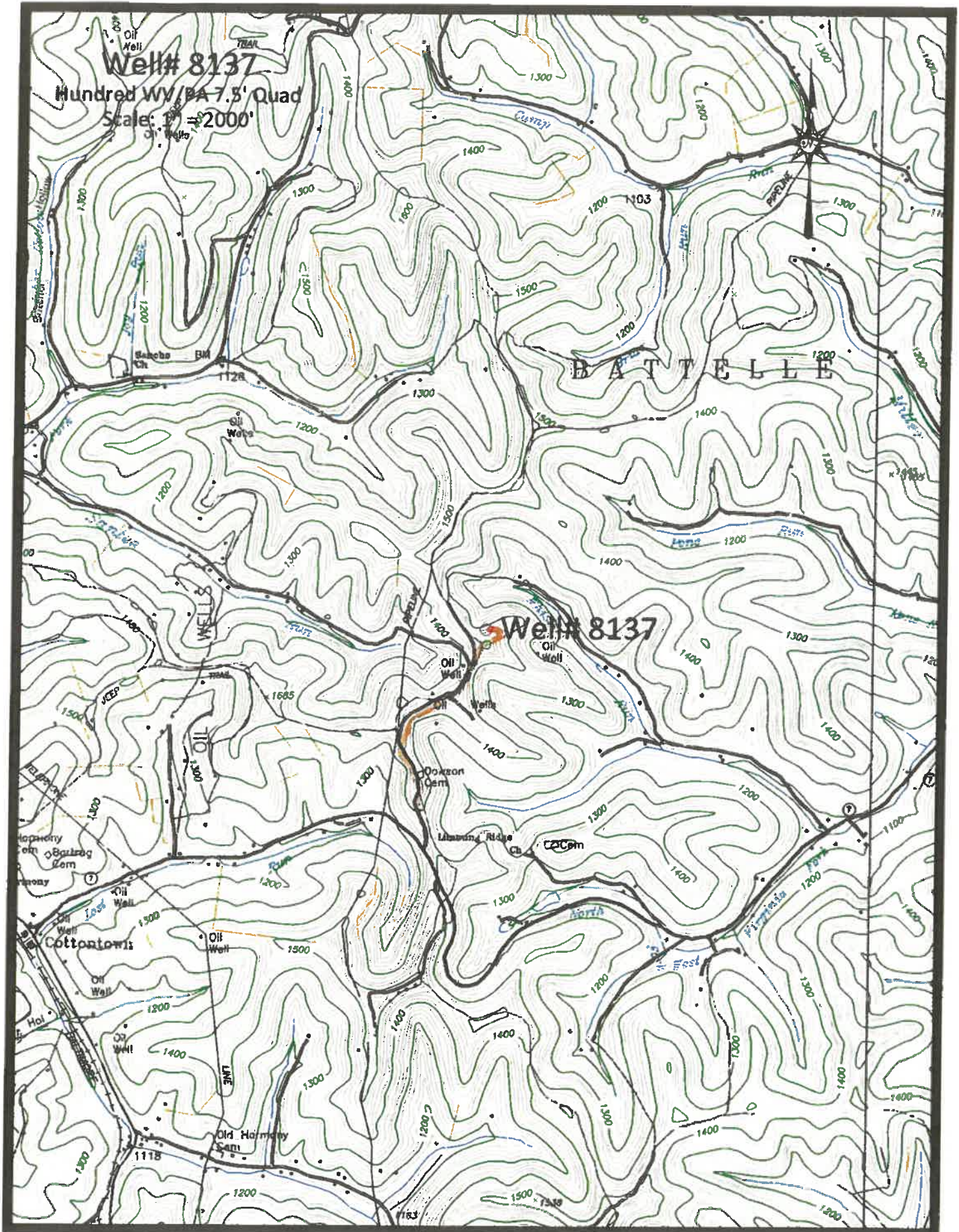
JUL 01 2024

WV Department of
Environmental Protection

 (Orange line)

07/12/2024



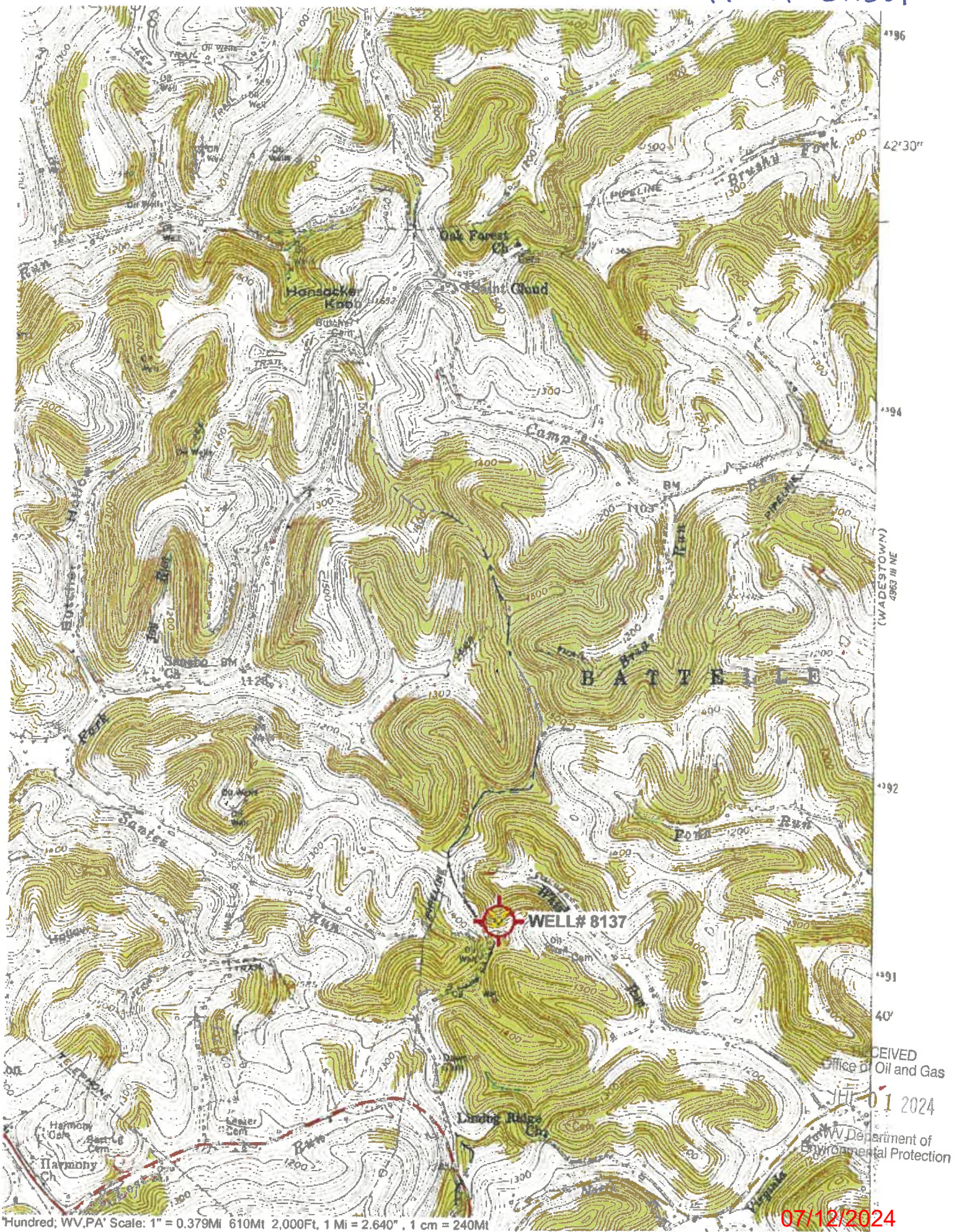


Well# 8137
 Hundred WY/PA 7.5' Quad
 Scale: 1" = 2000'

Well# 8137

Access Road

07/12/2024



Hundred, WV.PA' Scale: 1" = 0.379Mi 610Ml, 2,000Ft, 1 Mi = 2.640", 1 cm = 240Ml

07/12/2024

WW-7
8-30-06



West Virginia Department of Environmental Protection
Office of Oil and Gas

WELL LOCATION FORM: GPS

API: 47-061-30094 WELL NO.: 8137

FARM NAME: J. P. KENNEDY

RESPONSIBLE PARTY NAME: WEST VIRGINIA LAND RESOURCES INC.

COUNTY: MONONGALIA DISTRICT: BATTELLE

QUADRANGLE: HUNDRED W.VA,PA

SURFACE OWNER: PAT O. & EVERETT KENNEDY

ROYALTY OWNER: _____

UTM GPS NORTHING: 4,391,448 m 1440'

UTM GPS EASTING: 551,662 m GPS ELEVATION: 439 m

The Responsible Party named above has chosen to submit GPS coordinates in lieu of preparing a new well location plat for a plugging permit or assigned API number on the above well. The Office of Oil and Gas will not accept GPS coordinates that do not meet the following requirements:

1. Datum: NAD 1983, Zone: 17 North, Coordinate Units: meters, Altitude: height above mean sea level (MSL) - meters.
2. Accuracy to Datum - 3.05 meters
3. Data Collection Method:

Survey grade GPS : Post Processed Differential _____
Real-Time Differential

Mapping Grade GPS _____ : Post Processed Differential _____
Real-Time Differential _____

4. Letter size copy of the topography map showing the well location.
I the undersigned, hereby certify this data is correct to the best of my knowledge and belief and shows all the information required by law and the regulations issued and prescribed by the Office of Oil and Gas.

RECEIVED
Office of Oil and Gas
JUL 01 2024
WV Department of
Environmental Protection

[Signature]
Signature

PS 2002
Title

JUNE 21, 2024
Date