

4706101954

WW-7  
8-30-06



West Virginia Department of Environmental Protection  
Office of Oil and Gas

WELL LOCATION FORM: GPS

API: 47-061-71886 WELL NO.: 8136

FARM NAME: T.J. DAWSON

RESPONSIBLE PARTY NAME: WEST VIRGINIA LAND RESOURCES INC.

COUNTY: MONONGALIA DISTRICT: BATTELLE

QUADRANGLE: HUNDRED W.VA,PA

SURFACE OWNER: COLUMBIA GAS TRANSMISSION CORP.

ROYALTY OWNER: \_\_\_\_\_

UTM GPS NORTHING: 4,390,714 m

UTM GPS EASTING: 551,389 m GPS ELEVATION: 423 m

The Responsible Party named above has chosen to submit GPS coordinates in lieu of preparing a new well location plat for a plugging permit or assigned API number on the above well. The Office of Oil and Gas will not accept GPS coordinates that do not meet the following requirements:

- Datum: NAD 1983, Zone: 17 North, Coordinate Units: meters, Altitude: height above mean sea level (MSL) – meters.
- Accuracy to Datum – 3.05 meters
- Data Collection Method:

Survey grade GPS \_\_\_\_\_ : Post Processed Differential \_\_\_\_\_


Real-Time Differential \_\_\_\_\_

Mapping Grade GPS  : Post Processed Differential

Real-Time Differential \_\_\_\_\_

- Letter size copy of the topography map showing the well location.

I the undersigned, hereby certify this data is correct to the best of my knowledge and belief and shows all the information required by law and the regulations issued and prescribed by the Office of Oil and Gas.

  
Signature

PS 2002

Title

DECEMBER 29, 2023

Date

RECEIVED  
Office of Oil and Gas

JAN 08 2024

WV Department of  
Environmental Protection

01/26/2024

4706101954

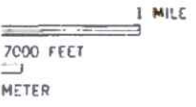
WELL# 8136



491  
40'  
489  
488  
120 000 FEET (PA.)  
39°37'30"  
80°22'30"

1:250 000 FEET (PA.)#51

INTERIOR—GEODESICAL SURVEY, RESTON, VIRGINIA—1977  
#52



ROAD CLASSIFICATION

- Heavy duty ————
- Medium-duty ————
- Light duty ————
- Unimproved dirt - - - -
- U.S. Route ————
- State Route ————



(IN) QUADRANGLE LOCATION

(MANNING) Gas  
REC-603 (MSE)  
Office of Oil  
JAN 08 2024  
WV Department of Environmental Protection

HUNDRED, W. VA.—PA.  
NW/4 MANNINGTON 15' QUADRANGLE  
N 3937.5 — W 8022.5 / 7.5

'Hundred; WV,PA' Scale: 1" = 0.379Mi 610Mt 2,000Ft, 1 Mi = 2.640" , 1 cm = 240Mt

01/26/2024

Well# 8136  
HUNDRED WV, PA 7.5 Quad  
Scale: 1" = 2000

BATTLE

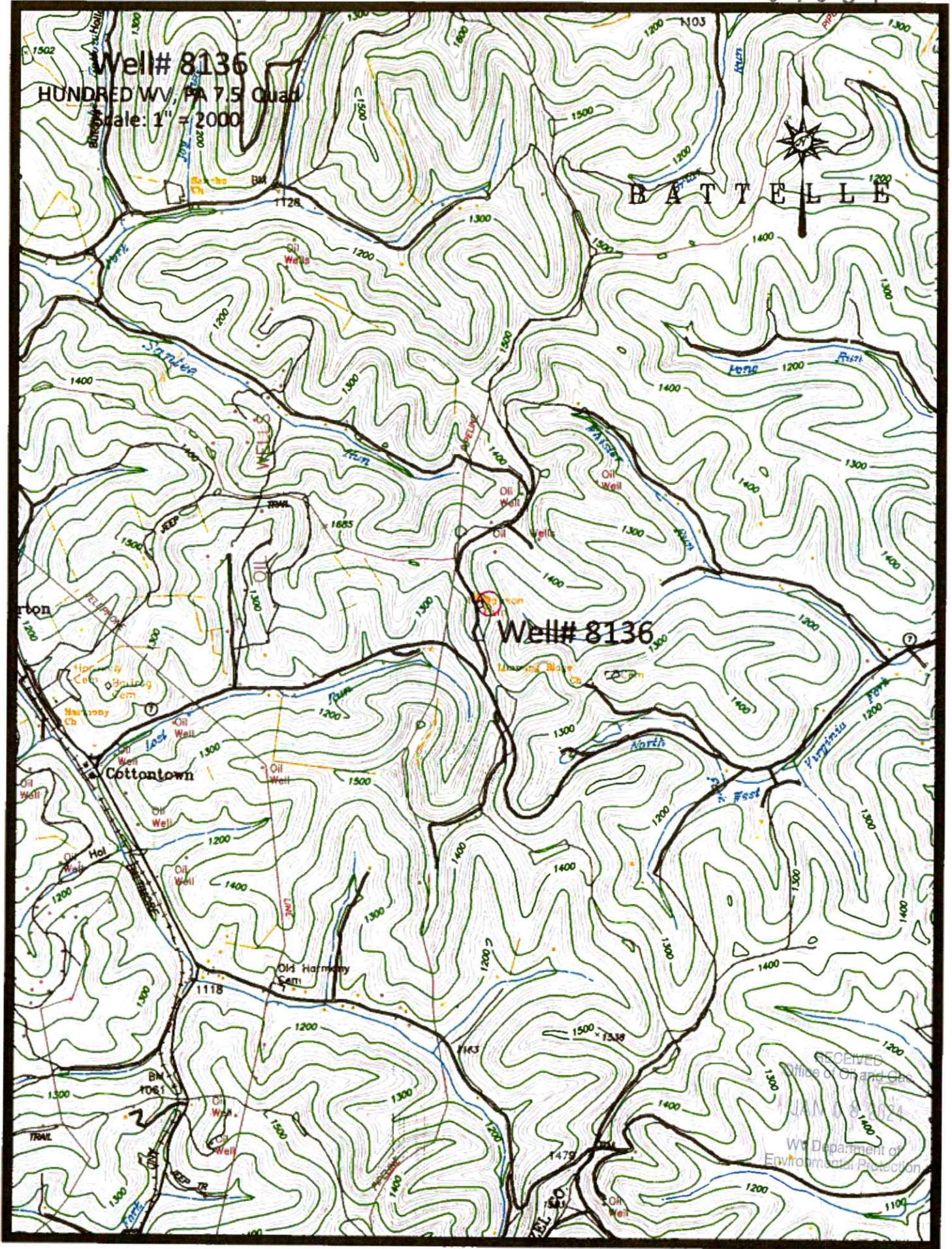
Well# 8136

Cottontown

RECEIVED  
Office of Oil and Gas  
JAN 18 2024  
WV Department of  
Environmental Protection

Area 001 (km 1)

01/26/2024



Well# 8136

HUNDRED WV, PA 7.5' Quad  
Scale: 1" = 500'

Oil Well

Oil Wells



1300

1400

Dawson Gem

Well# 8136

Limning Ridge

Ch

RECEIVED  
Office of Oil and Gas

JAN 08 2024

1300  
WV Department of  
Environmental Protection

Access Road

01/26/2024