



west virginia department of environmental protection

Office of Oil and Gas
601 57th Street, S.E.
Charleston, WV 25304
(304) 926-0450
fax: (304) 926-0452

Harold D. Ward, Cabinet Secretary
www.dep.wv.gov

Monday, June 12, 2023
WELL WORK PERMIT
Horizontal 6A / New Drill

CNX GAS COMPANY LLC
1000 HORIZON VUE DR.

CANONSBURG, PA 15370

Re: Permit approval for WDTN5PHSM
47-061-01933-00-00

This well work permit is evidence of permission granted to perform the specified well work at the location described on the attached pages and located on the attached plat, subject to the provisions of Chapter 22 of the West Virginia Code of 1931, as amended, and all rules and regulations promulgated thereunder, and to any additional specific conditions and provisions outlined in the pages attached hereto. Notification shall be given by the operator to the Oil and Gas Inspector at least 24 hours prior to the construction of roads, locations, and/or pits for any permitted work. In addition, the well operator shall notify the same inspector 24 hours before any actual well work is commenced and prior to running and cementing casing. Spills or emergency discharges must be promptly reported by the operator to 1-800-642-3074 and to the Oil and Gas Inspector.

Please be advised that form WR-35, Well Operators Report of Well Work is to be submitted to this office within 90 days of completion of permitted well work, as should form WR-34 Discharge Monitoring Report within 30 days of discharge of pits, if applicable. Failure to abide by all statutory and regulatory provisions governing all duties and operations hereunder may result in suspension or revocation of this permit and, in addition, may result in civil and/or criminal penalties being imposed upon the operators.

Per 35 CSR 4-5.2.g this permit will expire in two (2) years from the issue date unless permitted well work is commenced. If there are any questions, please feel free to contact me at (304) 926- 0450.

A blue ink signature of James A. Martin, Chief, is written over the text of his name and title.

James A. Martin
Chief

Operator's Well Number: WDTN5PHSM
Farm Name: John M Wise, ET UX, ET AL
U.S. WELL NUMBER: 47-061-01933-00-00
Horizontal 6A New Drill
Date Issued: 6/12/2023

Promoting a healthy environment.

06/16/2023

PERMIT CONDITIONS

West Virginia Code § 22-6A-8(d) allows the Office of Oil and Gas to place specific conditions upon this permit. Permit conditions have the same effect as law. Failure to adhere to the specified permit conditions may result in enforcement action.

CONDITIONS

1. This proposed activity may require permit coverage from the United States Army Corps of Engineers (USACE). Through this permit, you are hereby being advised to consult with USACE regarding this proposed activity.
2. If the operator encounters an unanticipated void, or an anticipated void at an unanticipated depth, the operator shall notify the inspector within 24 hours. Modifications to the casing program may be necessary to comply with W. Va. Code § 22-6A-5a (12), which requires drilling to a minimum depth of thirty feet below the bottom of the void, and installing a minimum of twenty (20) feet of casing. Under no circumstance should the operator drill more than one hundred (100) feet below the bottom of the void or install less than twenty (20) feet of casing below the bottom of the void.
3. When compacting fills, each lift before compaction shall not be more than 12 inches in height, and the moisture content of the fill material shall be within limits as determined by the Standard Proctor Density test of the actual soils used in specific engineered fill, ASTM D698, Standard Test Method for Laboratory Compaction Characteristics of Soil Using Standard Effort, to achieve 95 % compaction of the optimum density. Each lift shall be tested for compaction, with a minimum of two tests per lift per acre of fill. All test results shall be maintained on site and available for review.
4. Operator shall install signage per § 22-6A-8g (6) (B) at all source water locations included in their approved water management plan within 24 hours of water management plan activation.
5. Oil and gas water supply wells will be registered with the Office of Oil and Gas and all such wells will be constructed and plugged in accordance with the standards of the Bureau for Public Health set forth in its Legislative rule entitled *Water Well Regulations*, 64 C.S.R. 19. Operator is to contact the Bureau of Public Health regarding permit requirements. In lieu of plugging, the operator may transfer the well to the surface owner upon agreement of the parties. All drinking water wells within fifteen hundred feet of the water supply well shall be flow tested by the operator upon request of the drinking well owner prior to operating the water supply well.
6. Pursuant to the requirements pertaining to the sampling of domestic water supply wells/springs the operator shall, no later than thirty (30) days after receipt of analytical data provide a written copy to the Chief and any of the users who may have requested such analyses.
7. Notification shall be given by the operator to the Oil and Gas Inspector at least 24 hours prior to the construction of roads, locations and/or pits for any permitted work. In addition, the well operator shall notify the same inspector 24 hours before any actual well work is commenced and prior to running and cementing casing. Also, 24 hours prior to the initiation of the completion process the operator shall notify the Chief or his designee.
8. During the completion process the operator shall monitor annular pressures and report any anomaly noticed to the chief or his designee immediately.
9. If any explosion or other accident causing loss of life or serious personal injury occurs in or about a well or well work on a well, the well operator or its contractor shall give notice, stating the particulars of the explosion or accident, to the oil and gas inspector and the Chief, within 24 hours of said accident.
10. During the casing and cementing process, in the event cement does not return to the surface, the oil and gas inspector shall be notified within 24 hours.
11. The operator shall provide to the Office of Oil and Gas the dates of each of the following within 30 days of their occurrence: completion of construction of the well pad, commencement of drilling, cessation of drilling, completion of any other permitted well work, and completion of the well. Such notice shall be provided by sending an email to DEPOOGNotify@wv.gov.

06/16/2023

STATE OF WEST VIRGINIA
DEPARTMENT OF ENVIRONMENTAL PROTECTION, OFFICE OF OIL AND GAS
WELL WORK PERMIT APPLICATION

1) Well Operator: CNX GAS COMPANY LLC 494458046 Monongalia Batelle Wadestown
Operator ID County District Quadrangle

2) Operator's Well Number: WDTN5PHSM Well Pad Name: WDTN5

3) Farm Name/Surface Owner: Wise Public Road Access: CR6 Wise Run

4) Elevation, current ground: 1412' Elevation, proposed post-construction: 1390'

5) Well Type (a) Gas x Oil _____ Underground Storage _____

Other _____

(b) If Gas Shallow x Deep _____

Horizontal x

6) Existing Pad: Yes or No Yes

7) Proposed Target Formation(s), Depth(s), Anticipated Thickness and Expected Pressure(s):
Target formation is Marcellus Shale @ ~7925' TVD, 75' thick, expected formation pressure ~5230 psi

8) Proposed Total Vertical Depth: 8025' TVD at landing point (dependent upon formation dip)

9) Formation at Total Vertical Depth: Marcellus Shale (will not penetrate Onondaga)

10) Proposed Total Measured Depth: 16,680' MD at TD

11) Proposed Horizontal Leg Length: 8,104'

12) Approximate Fresh Water Strata Depths: Shallowest at 125', 399', and deepest at ~1070'

13) Method to Determine Fresh Water Depths: Depth of bit when water shows in flowline or depth when misting is required

14) Approximate Saltwater Depths: 2115', 2565' (zones may not have saltwater)

15) Approximate Coal Seam Depths: 709'-712'; 970'-976'; 1058'-1062'; 1063'-1070'

16) Approximate Depth to Possible Void (coal mine, karst, other): None anticipated

17) Does Proposed well location contain coal seams directly overlying or adjacent to an active mine? Yes _____ No x

(a) If Yes, provide Mine Info: Name: _____

Depth: _____

Seam: _____

Owner: _____

RECEIVED
Office of Oil and Gas

MAY 11 2023

WV Department of
Environmental Protection

Gayne
Knitowski

Digitally signed by
Gayne Knitowski
Date: 2023.05.04
09:16:50 -04'00'

18)

CASING AND TUBING PROGRAM

TYPE	Size (in)	New or Used	Grade	Weight per ft. (lb/ft)	FOOTAGE: For Drilling (ft)	INTERVALS: Left in Well (ft)	CEMENT: Fill-up (Cu. Ft.)/CTS
Conductor	20	New	L/S	<94.0	129	100 ✓	96 / CTS
Fresh Water	13.375	New	J-55	54.5	1,409	1,380 ✓	959 / CTS
Coal	13.375	New	J-55	54.5	1,409	1,380	959 / CTS
Intermediate	9.625	New	J-55	36.0	3,084	3,055 ✓	1,025 / CTS
Production	5.5	New	P-110	23.0	16,709	16,680 ✓	3,121 / TOC @ 2,855
Tubing	2.375	New	J-55	4.7	Above assumes RF = 29'	TBD	N/A
Liners	N/A						

Gayne Knitowski
 Digitally signed by Gayne Knitowski
 Date: 2023.05.04 09:17:08 -04'00' ✓

TYPE	Size (in)	Wellbore Diameter (in)	Wall Thickness (in)	Burst Pressure (psi)	Anticipated Max. Internal Pressure (psi)	Cement Type	Cement Yield (cu. ft./k)
Conductor	20	30	0.375	N/A	N/A	Type 1	1.18
Fresh Water	13.375	17.5	0.380	2,730	<500	Class A ✓	1.19
Coal	13.375	17.5	0.380	2,730	<500	Class A	1.19
Intermediate	9.625	12.25	0.352	3,520	<2,815	Class A	1.19
Production	5.5	8.75 x 8.5	0.415	14,530 ✓	~10,000 during frac	Class A or H	1.10
Tubing	2.375	N/A	0.190	7,700	N/A	N/A	N/A
Liners	N/A						

PACKERS

Kind:	N/A			
Sizes:				RECEIVED Office of Oil and Gas
Depths Set:				MAY 11 2023

WV Department of
Environmental Protection

19) Describe proposed well work, including the drilling and plugging back of any pilot hole:

Utilize conductor rig to set 20" conductor into solid rock and cement back to surface. MIRU drilling rig. Air drill 17-1/2" hole. Run and cement 13-3/8" fresh water/coal casing. Note that the FW/coal casing will be set just above elevation - the casing will NOT be set below ground level (setting depth to isolate sloughing formations and red beds below the Pittsburgh coal seam). Air drill 12-1/4" hole. Run and cement 9-5/8" intermediate casing. Air drill 8-3/4" production hole to curve KOP (this section is typically directionally drilled with a slant/tangent profile for anti-collision and for lateral spacing). Displace hole with ~12.5-13.0 ppg SOBMs. Drill 8-1/2" curve from KOP to landing point. Continue drilling 8-1/2" lateral to TD (geosteering this section to remain in Marcellus target window). Perform clean-up cycle to condition well. Run and cement 5-1/2" production casing. Suspend well and skid to next well or RDMO drilling rig. May utilize 2 rigs - top hole rig and horizontal rig to perform well operations.

20) Describe fracturing/stimulating methods in detail, including anticipated max pressure and max rate:

Run CBL to ~60 degrees in the curve and back to surface to determine production casing TOC. Test production casing and toe prep well. MIRU stimulation/hydraulic fracturing equipment. Fracture well by pumping required number of stages utilizing plug-and-perf method. Max anticipated treating pressure is ~10,000 psi and max anticipated treating pump rate is ~100 bpm. Number of stages and stage spacing to be finalized after drilling. After last stimulation stage, drill out frac plugs and clean-out well to PBTD. Flow back and clean-up well. Tie well into production. Run tubing when required.

21) Total Area to be disturbed, including roads, stockpile area, pits, etc., (acres): No additional disturbance - 46.9 acres for existing pad

22) Area to be disturbed for well pad only, less access road (acres): No additional disturbance - 5.4 acres for existing pad

23) Describe centralizer placement for each casing string:

Fresh water/coal string: centralize shoe joint and every other joint to surface - utilize bow spring centralizers.
Intermediate string: centralize shoe joint and every other joint to surface - utilize bow spring centralizers.
Production string: centralize every joint from shoe to TOC - utilize single piece/rigid bow centralizers.
Actual centralizer placement may be changed based on hole conditions.

24) Describe all cement additives associated with each cement type:

Fresh water/coal string: Class A cement with 1%-3% CaCl₂ and 1/4 pps cello-flake/LCM. Intermediate string: Class A cement with 0%-2% CaCl₂ and 1/4 pps cello-flake/LCM. Production string: Class A or H cement or Class H:Poz blend with dry blend and/or liquid additives including retarder, suspension agent, gas block, defoamer, fluid loss control, extender, dispersant, anti-settling agent. Actual cement blends may vary slightly depending upon cementing service company utilized.

25) Proposed borehole conditioning procedures:

Air sections are typically vertical holes - will ensure the hole is clean at section TD prior to TOOH to run casing (may require mist and/or soap to clean the hole). For the production hole - once at TD, circulate at max flowrate with max rotation until the shakers clean-up (typically requires multiple bottoms-up). For the production casing - once on bottom with casing, circulate a minimum of one hole volume prior to pumping cement.

*Note: Attach additional sheets as needed.

WDTN5 Cement Additives

Fresh water string: Class A cement with 1%-3% CaCl₂ and 1/4 pps cello-flake/LCM.
Intermediate string: Class A cement with 0%-2% CaCl₂ and 1/4 pps cello-flake/LCM.
Production string: Class A or Class H with dry blend and/or liquid additives including retarder, suspension agent, gas block, defoamer, fluid loss control, extender, dispersant, anti-settling agent. Actual cement blends may vary slightly depending upon cementing service company utilized.

RECEIVED
Office of Oil and Gas

MAY 11 2023

WV Department of
Environmental Protection

06/16/2023



CNX


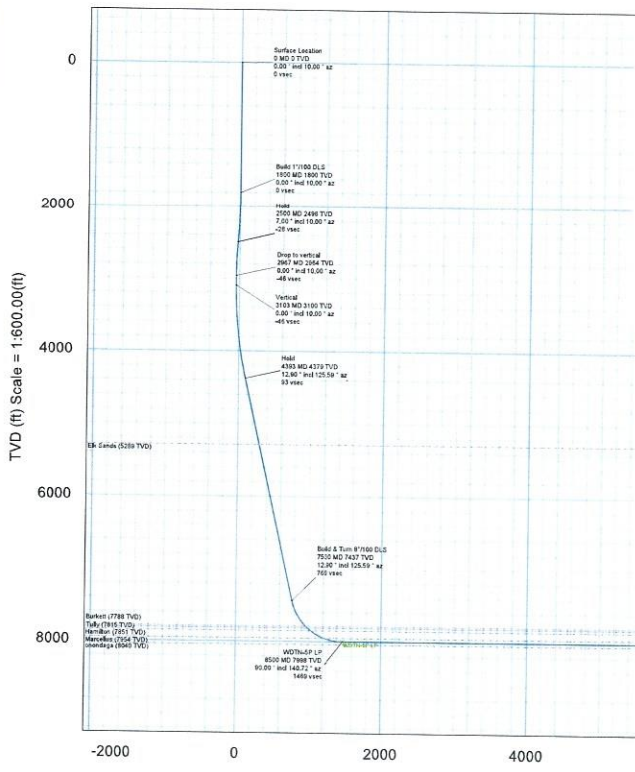


Borehole:		Well:		Field:		Structure:	
Original Borehole		WDTN-5P-HSM		WV Monongalia County (NAD 27)		CNX WDTN-5 Pad	
Gravity & Magnetic Parameters				Surface Location			
Model:	HDGM 2023	Dip:	86.362°	Date:	22-Feb-2023	Lat:	N 39 42 24.75
MagDec:	-8.912°	FS:	51761.152mT	Gravity FS:	999.331mgm (9.80665 Based)	Lon:	W 80 20 14.79
				NAD27 West Virginia State Plane, Northern Zone, US Feet			
				Northing: 440669.13RUS			
				Easting: 1764390.31RUS			
				Grid Conv: -0.5341'			
				Scale Fact: 0.99994174			
				Miscellaneous			
				Slot: WDTN-5P-HSM			
				TVD Ref: RKB (1419.00 ft above MSL)			
				Plan: CNX WDTN-5P-HSM Rev1 SLS 21Feb23			

Northings	Eastings	1764390.312	Surface Location		W 80 20 14.79	VSec Azimuth	148.72
Target Description	Shape	Dimension	Latitude	Longitude	Northing	Easting	TVD
WDTN-5 Pad ADVERSE_TRACT_01-0-26	Polyline	N/A	N 39 42 3.32	W 80 19 7.79	43653.55	176907.81	0.00
WDTN-5 Pad ADVERSE_TRACT_01-0-16	Polyline	N/A	N 39 42 7.96	W 80 19 24.42	436936.93	1768154.82	0.00
WDTN-5 Pad ADVERSE_TRACT_01-0-3.2	Polyline	N/A	N 39 41 49.90	W 80 19 43.20	436180.16	1771187.31	0.00
WDTN-5P SOUTH_PRELIM_UNIT	Point	N/A	N 39 42 32.91	W 80 17 35.19	42902.49	1765598.50	0.00
WDTN-5P LP	Point	N/A	N 39 42 15.55	W 80 18 55.74	43022.37	1765598.50	9999.00
WDTN-5P BHL	Point	N/A	N 39 41 14.82	W 80 18 53.36	43405.05	1770289.45	7986.00

Critical Point	MD	BNCL	AZIM	TVD	VSEC	NxYxSx	EYxWH	DLR
Surface Location	0.00	0.00	10.00	0.00	0.00	0.00	0.00	0.00
Build #1100 DLS	1900.00	0.00	10.00	1600.00	0.00	0.00	0.00	0.00
Build #1100 DLS	2500.00	7.00	10.00	2493.26	-27.86	43.06	7.42	1.80
Drop to vertical	2996.67	0.00	10.00	2993.77	-41.43	70.10	12.36	1.50
Vertical	3103.00	0.00	10.00	3100.00	0.00	70.10	12.36	0.80
Hold	4352.83	12.90	125.58	4376.05	53.17	-14.07	126.95	1.00
Build #1100 DLS	5326.33	12.90	125.58	5309.05	294.24	-135.35	296.41	0.00
Build #1100 DLS	7530.12	12.90	125.58	7437.16	784.29	-401.72	801.26	0.00
Build #1100 DLS	7936.18	45.03	137.29	7796.00	990.13	-574.32	851.00	0.00
Build #1100 DLS	7975.48	48.17	137.85	7861.00	990.13	-574.32	851.00	0.00
Build #1100 DLS	8032.00	52.87	138.16	7961.00	1033.69	-610.56	891.00	0.00
Build #1100 DLS	8248.96	69.83	138.46	7964.00	1221.28	-752.01	1509.50	0.00
WDTN-5P LP	8491.54	90.00	140.72	7998.00	1455.66	-841.82	1169.25	0.00
WDTN-5P BHL	16033.66	90.00	140.72	7998.00	9572.78	-7214.51	6299.55	0.00
WDTN-5P BHL	N/A	N/A	N/A	8545.00				

PART	Seq.	Survey Tool	Vendor/Tool	Hole Size	Casing Size	Expected	MD From	MD To	Survey	ESQ Size	ESQ Size	Comments/
		Tool Code		(in)	(in)	Max Incl (°)	(ft)	(ft)	Frequency (Hz)	(Semi Major)	(Semi Minor)	Contingency
1	1	A202SL_OPRDANS		17.5	17.5	0	1350	1100.00		5.237	5.216	
1	2	A201MR_MWD		12.25	12.25		1350	3000	1100.00	7.988	7.936	
1	3	A201MR_MWD		8.75	8.75		3000	6000	1100.00	15.822	13.673	
1	4	B005MP_MWDORIF		8.5	8.5		6000	10603.662	1100.00	207.406	215.778	



RECEIVED
Office of Oil and Gas

MAY 11 2023

WV Department of
Environmental Protection

CONTROLLED	
Plan No.	CNX WDTN-5P-HSM Rev1 SLS 21Feb23
Drawing No.	03
Copy Number	1 of 3
Date	22-Feb-2023
Drawn By	J. Shannon
Copy Number	1

06/16/2023

STATE OF WEST VIRGINIA
DEPARTMENT OF ENVIRONMENTAL PROTECTION
OFFICE OF OIL AND GAS

FLUIDS/ CUTTINGS DISPOSAL & RECLAMATION PLAN

Operator Name CNX GAS COMPANY LLC OP Code 494458046

Watershed (HUC 10) DUNKARD CREEK Quadrangle WADESTOWN, WV

Do you anticipate using more than 5,000 bbls of water to complete the proposed well work? Yes No

Will a pit be used? Yes No

If so, please describe anticipated pit waste: No Pits

Will a synthetic liner be used in the pit? Yes No If so, what ml.? n/a

Proposed Disposal Method For Treated Pit Wastes:

- Land Application
- Underground Injection (UIC Permit Number _____)
- Reuse (at API Number WFN12 Wells & NV113 Wells (API's TBD))
- Off Site Disposal (Supply form WW-9 for disposal location)
- Other (Explain _____)

Will closed loop system be used? If so, describe: yes

Drilling medium anticipated for this well (vertical and horizontal)? Air, freshwater, oil based, etc. Vertical air fro spud/surface to curve kick-off point (KOP),
Horizontal: synthetic oil-based mud (SOBM) from curve KOP to lateral TD

-If oil based, what type? Synthetic, petroleum, etc. Synthetic

Additives to be used in drilling medium? Bactericide, Polymers, and weighting agents

Drill cuttings disposal method? Leave in pit, landfill, removed offsite, etc. Removed offsite

-If left in pit and plan to solidify what medium will be used? (cement, lime, sawdust) _____

-Landfill or offsite name/permit number? see attached list

Permittee shall provide written notice to the Office of Oil and Gas of any load of drill cuttings or associated waste rejected at any West Virginia solid waste facility. The notice shall be provided within 24 hours of rejection and the permittee shall also disclose where it was properly disposed.

I certify that I understand and agree to the terms and conditions of the GENERAL WATER POLLUTION PERMIT issued on August 1, 2005, by the Office of Oil and Gas of the West Virginia Department of Environmental Protection. I understand that the provisions of the permit are enforceable by law. Violations of any term or condition of the general permit and/or other applicable law or regulation can lead to enforcement action.

I certify under penalty of law that I have personally examined and am familiar with the information submitted on this application form and all attachments thereto and that, based on my inquiry of those individuals immediately responsible for obtaining the information, I believe that the information is true, accurate, and complete. I am aware that there are penalties for submitting false information, including the possibility of fine or imprisonment.

Company Official Signature *Sarah Weigand*

Company Official (Typed Name) Sarah Weigand

Company Official Title Manager Permitting Services

Office of Oil and Gas

MAY 11 2023

WV Department of Environmental Protection

Commonwealth of Pennsylvania, County of Washington

Subscribed and sworn before me this 4th day of May, 20 23

Rebecca Zachwieja Notary Public

My commission expires November 7, 2023

Commonwealth of Pennsylvania - Notary Seal
Rebecca Zachwieja, Notary Public
Washington County
My commission expires November 7, 2023
Commission number 1269683
Member, Pennsylvania Association of Notaries

06/16/2023

CNX GAS COMPANY LLC

Proposed Revegetation Treatment: Acres Disturbed 46.9 Prevegetation pH 6.5

Lime according to pH test Tons/acre or to correct to pH 7.0

Fertilizer type 10-20-20

Fertilizer amount 500 lbs/acre

Mulch hay or straw @ 2 Tons/acre

Seed Mixtures

Temporary

Permanent

Seed Type	lbs/acre
Orchard Grass	25
Birdsfoot Trefoil	15
Ladino Clover	10

Seed Type	lbs/acre
Orchard Grass	25
Birdsfot Trefoil	15
Ladino Clover	10

Attach:

Maps(s) of road, location, pit and proposed area for land application (unless engineered plans including this info have been provided). If water from the pit will be land applied, include dimensions (L x W x D) of the pit, and dimensions (L x W), and area in acreage, of the land application area.

Photocopied section of involved 7.5' topographic sheet.

Plan Approved by: Gayne Knitowski Digitally signed by Gayne Knitowski Date: 2023.05.04 14:20:29 -0400

Comments: _____

Title: Inspector

Date: 05/03/2023

Field Reviewed? (X) Yes () No

RECEIVED
Office of Oil and Gas
MAY 11 2023
WV Department of
Environmental Protection

06/16/2023



Site Safety Plan for Well WDTN5PHSM
CNX Gas Company, LLC.



RECEIVED
Office of Oil and Gas

MAY 11 2023

WV Department of
Environmental Protection

Approval Sheet

The Office of Oil and Gas and the Oil and Gas Conservation Commission have set forth minimum requirements for necessary equipment and procedures that must be addressed in a Safety Plan ("Plan") and shall be submitted and approved prior to drilling a deep well. A deep well shall be any well which meets the definition as provided for in Chapter 22C, Article 9 of the West Virginia Code.

A site specific Safety Plan must be submitted with each deep well application or no later than one week prior to spudding. Approved Plans shall be maintained and available at the drilling rig at all times.

The Office of Oil and Gas must approve all changes and modifications to previously approved plans.

This plan has met the requirements of the Policy Statement Deep Well Drilling Procedures and Site Safety Plan Requirements as set forth by:

West Virginia Division of Environmental Protection, Office of Oil and Gas

And

West Virginia Oil and Gas Conservation Commission.

Approved this day _____ of month _____, 20__ by

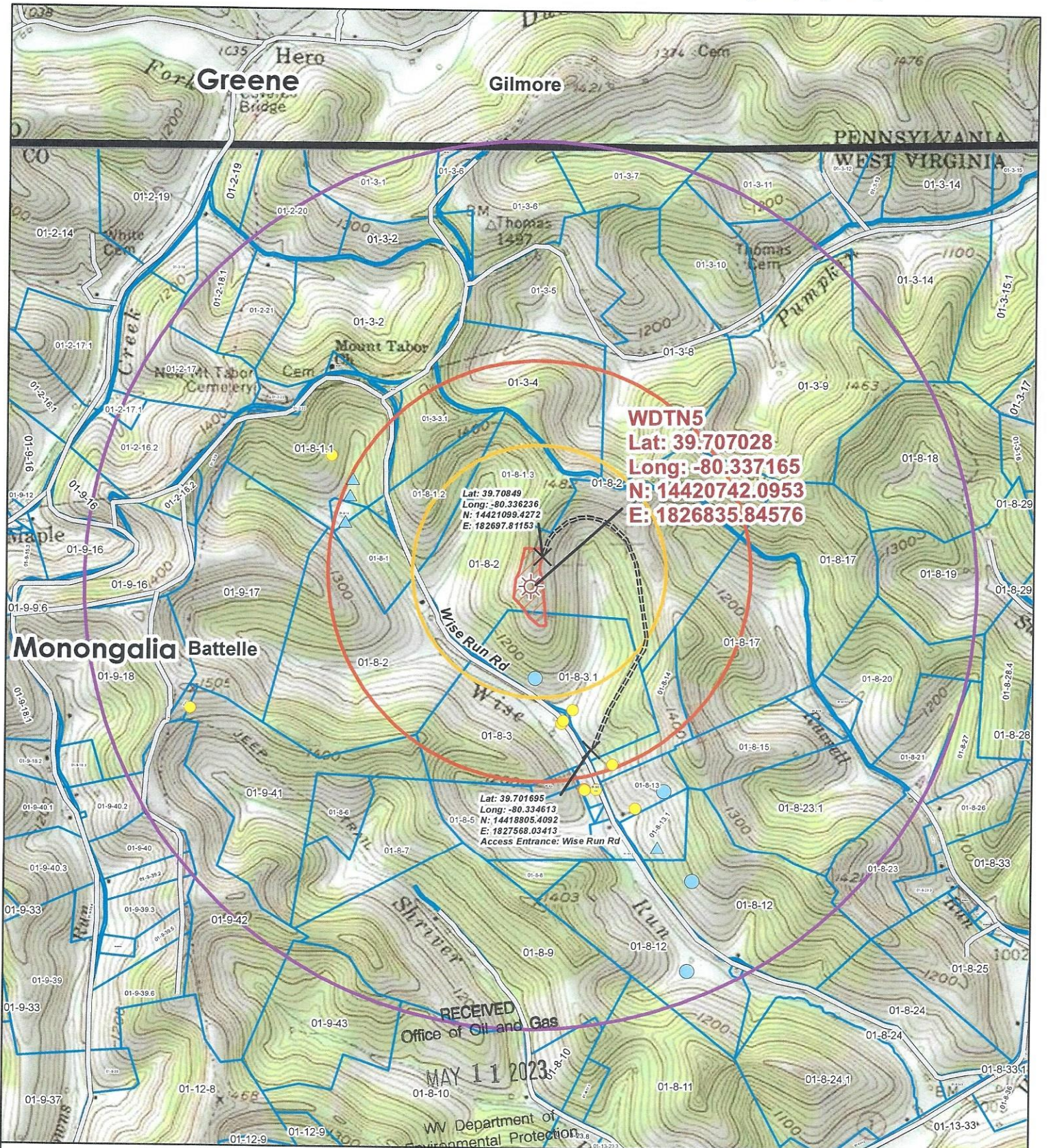
Gayne Knitowski
Digitally signed by Gayne Knitowski
Date: 2023.05.04 09:11:04 -04'00'

Date: _____

RECEIVED
Office of Oil and Gas

MAY 11 2023

WV Department of
Environmental Protection



WDTN5
 Lat: 39.707028
 Long: -80.337165
 N: 14420742.0953
 E: 1826835.84576

Lat: 39.70849
 Long: -80.336236
 N: 14421099.4272
 E: 182697.81153

Lat: 39.701695
 Long: -80.334613
 N: 14418805.4092
 E: 1827568.03413
 Access Entrance: Wise Run Rd

RECEIVED
 Office of Oil and Gas
 MAY 11 2023
 WV Department of
 Environmental Protection

CATEGORY	==== Access Road
▲ Pond	▭ 2,500 Foot Buffer
● Spring	▭ 1,500 Foot Buffer
● Well	▭ 1 Mile Buffer
☀ Wellbore	▭ Surface Parcel
✕ Access Points	▨ Well Pad

0 1,000 2,000 Feet
 1 inch = 1,500 feet

Original Date: 4/19/2023	Prepared By: GIS
Revision Date: 4/19/2023	Approved By: GIS

This map is property of CNX Land Resources Inc. and contains information that is proprietary and confidential in nature and may not be copied or reproduced without prior written consent.
 © Copyright CNX Land Resources Inc. 2011

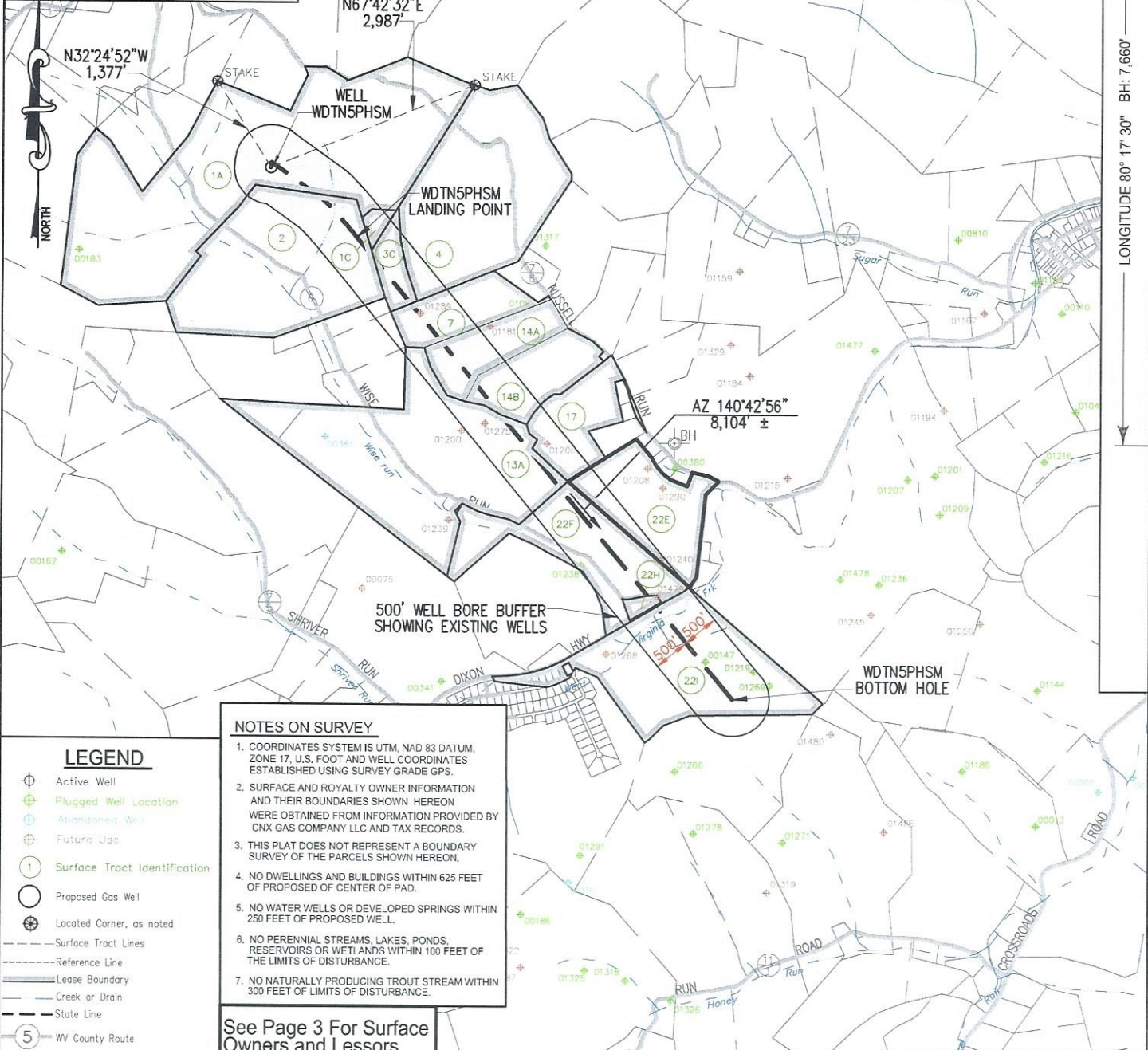
CNX

Topographic Well Map
WDTN5

WDTN5PHSM
CNX Gas Company LLC

Gayne
Knitowski

Digitally signed by
Gayne Knitowski
Date: 2023.05.04
09:13:41 -04'00'



- NOTES ON SURVEY**
1. COORDINATES SYSTEM IS UTM, NAD 83 DATUM, ZONE 17, U.S. FOOT AND WELL COORDINATES ESTABLISHED USING SURVEY GRADE GPS.
 2. SURFACE AND ROYALTY OWNER INFORMATION AND THEIR BOUNDARIES SHOWN HEREON WERE OBTAINED FROM INFORMATION PROVIDED BY CNX GAS COMPANY LLC AND TAX RECORDS.
 3. THIS PLAT DOES NOT REPRESENT A BOUNDARY SURVEY OF THE PARCELS SHOWN HEREON.
 4. NO DWELLINGS AND BUILDINGS WITHIN 625 FEET OF PROPOSED OF CENTER OF PAD.
 5. NO WATER WELLS OR DEVELOPED SPRINGS WITHIN 250 FEET OF PROPOSED WELL.
 6. NO PERENNIAL STREAMS, LAKES, PONDS, RESERVOIRS OR WETLANDS WITHIN 100 FEET OF THE LIMITS OF DISTURBANCE.
 7. NO NATURALLY PRODUCING TROUT STREAM WITHIN 300 FEET OF LIMITS OF DISTURBANCE.

- LEGEND**
- ⊕ Active Well
 - ⊕ Plugged Well Location
 - ⊕ Abandoned Well
 - ⊕ Future Use
 - ① Surface Tract Identification
 - Proposed Gas Well
 - ⊕ Located Corner, as noted
 - Surface Tract Lines
 - Reference Line
 - Lease Boundary
 - Creek or Drain
 - State Line
 - ⑤ WV County Route
 - ⑤ WV State Route

See Page 3 For Surface Owners and Lessors

(⊕) Denotes Location of Well on United States Topographic Maps



I, the undersigned, hereby certify that this plat is correct to the best of my knowledge and belief and shows all the information required by law and the regulations issued and prescribed by the Department of Environmental Protection.

Thomas C. Smit
L. L. S. 687



SEAL

FILE NO: _____
 DRAWING NO: _____
 SCALE: 1" = 2000'
 MINIMUM DEGREE OF ACCURACY: 1:2500
 PROVEN SOURCE OF ELEVATION: NGS CORS Station



DATE: APRIL 20 20 23
 OPERATORS WELL NO: _____
 API WELL NO: 47 - 061 - 01933
 STATE COUNTY PERMIT

WELL TYPE: OIL GAS LIQUID INJECTION WASTE DISPOSAL
 (IF GAS) PRODUCTION: STORAGE DEEP SHALLOW

LOCATION ELEVATION: 1390' WATERSHED: Dunkard Creek QUADRANGLE: Wadestown
 DISTRICT: Batelle COUNTY: Monongalia

SURFACE OWNER: John M. Wise, ET UX., ET AL. ACREAGE: 207.36 ±
 ROYALTY OWNER: Richard W. Wise, ET AL. LEASE NO: 189010000 ACREAGE: 207.36 ±

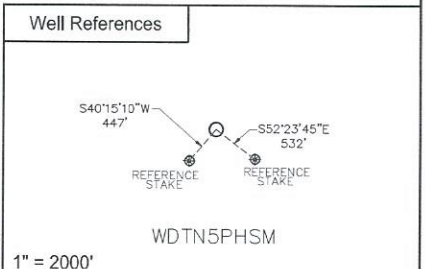
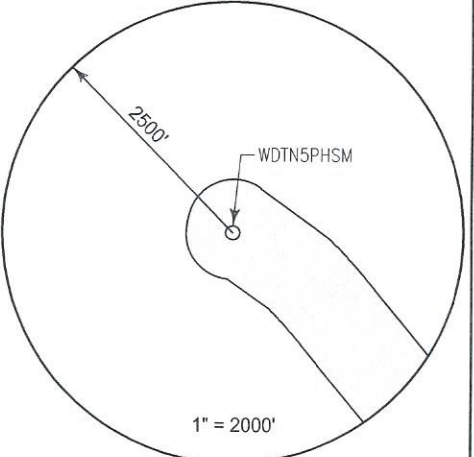
PROPOSED WORK: DRILL CONVERT DRILL DEEPER FRACTURE OR STIMULATE PLUG OFF OLD FORMATION
 PERFORATE NEW FORMATION OTHER PHYSICAL CHANGE IN WELL (SPECIFY)
 PLUG AND ABANDON CLEAN OUT AND REPLUG TARGET FORMATION: Marcellus ESTIMATED DEPTH: TVD: 7,998'

WELL OPERATOR: CNX Gas Company LLC DESIGNATED AGENT: Anthony Kendziora
 ADDRESS: 1000 Horizon Vue Drive ADDRESS: 1000 Horizon Vue Drive
 Canonsburg, PA 15317 Canonsburg, PA 15317

06/16/2023

WDTN5PHSM
CNX Gas Company LLC

TRACT ID	SURFACE OWNER	LESSOR	PIN
1A	Richard Wise, et al	Richard L. McCauley	1-8-2
		Judy A. Eckman	
		Thomas E. McCauley	
		Regina Wise Myers, aka Violet Regina Myers	
		Evalee A. Everly Shaheen	
		Zelda Ruth Brummage	
		Dexter Murle Stewart	
		Walter C. Ord	
		James Freeman Stewart	
		Clifford J. Wise	
		Victor E. Wise, a single man	
		Jesse D. Jones, a married man	
		Phyllis J. Petrosky, a widowed woman	
		Annette E. Stewart, single	
		Harold M. Jones, Jr., a single man	
		Robert Stewart	
		Richard W. Wise	
		Walter R. Currence	
		Donald D. Wise, aka Donald G. Wise	
		Maureen S. Currence	
		Opal Jane Wise, Life Estate Holder and John Matthew Wise and Dina M. Wise, Remaindermen	
		Michelle L. Currence	
		Justin P. Stewart, single	
		Debra Goff	
		Eleanor J. Wise, single	
		Donald E. Nunley and Deborah L. Nunley	
		Fred C. Wise and Alice F. Wise	
		Patricia J. Mumaw and Richard L. Mumaw	
		Richard A. Nunley and Diana K. Nunley	
		Mary Nunley Stepelton and Donald Stepelton	
		Linda Stapp	
		Melissa A. Bookout	
		Jane Irons, widow	
		Opal Jane Wise, Life Estate Holder and John Matthew Wise and Dina M. Wise, Remaindermen	
		Eileen Ann Lyle	
		Robert Eugene Michael, Sr.	
		Frank Dennis Michael, Jr.	
		Evelyn June Michael	
		Tonya Chersin	
		Boyd Hawkins	
		Becky L. Hawkins f/k/a Becky Bortnick	



SURFACE HOLE LOCATION (SHL)	
UTM 17 NAD 83	
N: 4395442.75	
E: 556814.27	
NAD 83, WV NORTH	
N: 440706.399	
E: 1732953.650	
LAT/LON DATUM NAD 83	
LAT: 39°42'25.035"	
LON: 80°20'14.066"	
LANDING POINT	
UTM 17 NAD 83	
N: 4395161.77	
E: 557174.96	
NAD 83, WV NORTH	
N: 439764.617	
E: 1734121.794	
LAT/LON DATUM NAD 83	
LAT: 39°42' 15.835"	
LON: 80°19' 59.008"	

WDTN5 WELL PAD		BOTTOM HOLE LOCATION (BHL)	
WDTN5RHSM	WDTN5QHSM	UTM 17 NAD 83	
WDTN5PHSM		N: 4393276.90	
		E: 558770.05	
WDTN5WHSM	WDTN5ZHSM	NAD 83, WV NORTH	
WDTN5XHSM		N: 433492.214	
		E: 1739252.535	
WDTN5GHSM	WDTN5BHSM	LAT/LON DATUM NAD 83	
WDTN5HHSM	WDTN5NHSM	LAT: 39° 41' 14.309"	
	WDTN5IHSM	LON: 80° 18' 52.633"	



I, the undersigned, hereby certify that this plat is correct to the best of my knowledge and belief and shows all the information required by law and the regulations issued and prescribed by the Department of Environmental Protection.

Thomas C. Smith
L. L. S. 687



FILE NO: _____
DRAWING NO: _____
SCALE: 1" = 1000'
MINIMUM DEGREE OF ACCURACY: 1:2500
PROVEN SOURCE OF ELEVATION: NGS CORS Station



DATE: APRIL 20 20 23
OPERATORS WELL NO: _____
API WELL NO: 47 - 061 - 01933
STATE COUNTY PERMIT

WELL TYPE: OIL GAS LIQUID INJECTION WASTE DISPOSAL
(IF GAS) PRODUCTION: STORAGE DEEP SHALLOW
LOCATION ELEVATION: 1390' WATERSHED: Dunkard Creek QUADRANGLE: Wadestown
DISTRICT: Batelle COUNTY: Monongalia
SURFACE OWNER: John M. Wise, ET UX., ET AL. ACREAGE: 207.36 ±
ROYALTY OWNER: Richard W. Wise, ET AL. LEASE NO: 189010000 ACREAGE: 207.36 ±
PROPOSED WORK: DRILL CONVERT DRILL DEEPER FRACTURE OR STIMULATE PLUG OFF OLD FORMATION
 PERFORATE NEW FORMATION OTHER PHYSICAL CHANGE IN WELL (SPECIFY) _____
 PLUG AND ABANDON CLEAN OUT AND REPLUG TARGET FORMATION: Marcellus ESTIMATED DEPTH: TVD: 7,998'

WELL OPERATOR: CNX Gas Company LLC DESIGNATED AGENT: Anthony Kendziora
ADDRESS: 1000 Horizon Vue Drive ADDRESS: 1000 Horizon Vue Drive
Canonsburg, PA 15317 Canonsburg, PA 15317

06/16/2023

TRACT ID	SURFACE OWNER	LESSOR	PIN
2	Barbara J. Wagner	Arnold D. Anderson, individually, and as Trustee of the Arnold D. Anderson and Barbara J. Anderson Living Trust UTD May 14th, 2008	1-8-3 1-8-3.1
		Donald L. White, et al	
		Barbara J. Wagner, a widow	
TRACT ID	SURFACE OWNER	LESSOR	PIN
1C	Richard Wise, et al	Richard L. McCauley	1-8-2
		Judy A. Eckman	
		Thomas E. McCauley	
		Regina Wise Myers, aka Violet Regina Myers	
		Evalee A. Everly Shaheen	
		Zelda Ruth Brummage	
		Dexter Murle Stewart	
		Walter C. Ord	
		James Freeman Stewart	
		Clifford J. Wise	
		Victor E. Wise, a single man	
		Jesse D. Jones, a married man	
		Phyllis J. Petrosky, a widowed woman	
		Annette E. Stewart, single	
		Harold M. Jones, Jr., a single man	
		Robert Stewart	
		Richard W. Wise	
		Walter R. Currence	
		Donald D. Wise, aka Donald G. Wise	
		Maureen S. Currence	
		Opal Jane Wise, Life Estate Holder and John Matthew Wise and Dina M. Wise, Remaindermen	
		Michelle L. Currence	
		Justin P. Stewart, single	
		Debra Goff	
		Eleanor J. Wise, single	
		Donald E. Nunley and Deborah L. Nunley	
		Fred C. Wise and Alice F. Wise	
		Patricia J. Mumaw and Richard L. Mumaw	
		Richard A. Nunley and Diana K. Nunley	
		Mary Nunley Stepelton and Donald Stepelton	
		Linda Stapp	
		Melissa A. Bookout	
		Jane Irons, widow	
		Opal Jane Wise, Life Estate Holder and John Matthew Wise and Dina M. Wise, Remaindermen	
		Eileen Ann Lyle	
		Robert Eugene Michael, Sr.	
		Frank Dennis Michael, Jr.	
		Evelyn June Michael	
		Tonya Chersin	
		Boyd Hawkins	
		Becky L. Hawkins f/k/a Becky Bortnick	
TRACT ID	SURFACE OWNER	LESSOR	PIN
3C	Donald A. Efaw, et ux	Jack Wise	1-8-14
		Daniel C. Clendenen and Nancy L. Clendenen, husband and wife	
		John C. Wise Jr. and Linda K. Wise, husband and wife	
		Annette Stewart	
		Bonnie R. Heil	
		Dexter Murle Stewart	
		Donald E. Nunley	
		Eva Lee Stewart f/k/a Evalee A. Everly	
		Fred C. Wise and Alice F. Wise, husband and wife	
		Harold M. Jones, Jr.	
		James Freeman Stewart by Eva Stewart, his Attorney-in-Fact	
		Jesse D. Jones	
		Judy Eckman	
		Justin P. Stewart	

06/16/2023



API WELL NO
47 - 061 - 01933
STATE COUNTY PERMIT

		Phyllis J. Petrosky	
		Richard McCauley and Susan I. McCauley, husband and wife	
		Thomas McCauley	
		Walter Currence	
		Walter C. Ord	
		Zelma Ruth Brummage f/k/a Zelma Ruth Stewart	
		Dawn Hughes	
		Bryan Kevin Goff and Samantha Peebles, husband and wife	
		Larry Neil Wise	
		Michelle Lynn Currence	
		Maureen Star Currence	
		Patricia Mumaw and Richard L. Mumaw, wife and husband	
		Regina Wise Myers a/k/a Violet Regina Myers	
		Richard A. Nunley and Diana K. Nunley, husband and wife	
		Mary Nunley Stepleton f/k/a Mary E. Nunley and Donald Stepleton, wife and husband	
		VBT Properties, LLC	
		Virgil Allen Wise	
		Blue Ridge Royalties, LLC	
		Robert Stewart	
		Tabitha Cronin, a/k/a Tabitha Sue Merrit	
		John D. Wise	
		Richard W. Wise	
		Kathy A. Sine	
		Opal Jane Wise	
		Brandon Sweeney	
		Jane Irons	
		Melissa Bookout	
		Brianna Skyler Sweeney	
		Frank Dennis Michael, Jr. and Mary Frances Michael, husband and wife	
		Robert Eugene Michael, Sr. and Darlene Ann Michael, husband and wife	
		Eileen Ann Lyle	
		Evelyn June Michael	
		Tanya Chersin a/k/a Tonya Chersin a/k/a Tonya L. Chersin	
		Boyd Kawkins and Kari J. Hawkins, husband and wife	
		Becky L. Hawkins f/k/a Becky Bortnick a/k/a Becky Bortnick Hawkins	
TRACT ID	SURFACE OWNER	LESSOR	PIN
4	CNX Midstream DEVCO III LP	Amir H. Mohammadi	1-8-17
		Aliakbar Afshari	
TRACT ID	SURFACE OWNER	LESSOR	PIN
7	Dewey & Beatrice Russell EST	Mabel G. Wilson; Bonnie R. Hostutler and William M. Hostutler, her husband	1-8-15
		CNG Producing Company	
		Dominion Exploration and Production Inc.	
		Antero Resources Appalachian Corporation	
		Dominion Exploration & Production, Inc.	
		CONSOL Gas Company	
TRACT ID	SURFACE OWNER	LESSOR	PIN
14A	Bonnie R. Hostutler, et al	Mabel G. Wilson; Bonnie R. Hostutler and William M. Hostutler, her husband	1-8-23.1
		CNG Producing Company	
		Dominion Exploration and Production Inc.	
		Antero Resources Appalachian Corporation	
		Dominion Exploration & Production, Inc.	
		CONSOL Gas Company	

06/16/2023

TRACT ID	SURFACE OWNER	LESSOR	PIN
14B	Bonnie R. Hostutler, et al	Linda S. Brady	1-8-23.1
		James D. Brady	
		Rita Jean Stallberg	
		Nancy K. Hoffman	
		Donald L. Brady	
		Ronald Brady	
		Linnie M. Russell	
		Linda K. Baker	
		Nathan Dane Kyle	
		Stephen D. Russell	
		Paul E. Brady, III	
		Robert W. Russell, Jr.	
		Jeffrey Lewis Brady	
		Chad L. Hoffman	
		Tina R. Davis	
		Carla K. Moser	
		Randy G. McDaniel	
		David W. Robinson	
		Mary Jane Keys	
		Ward Robin Brumfield	
		Kenyon G. Kyle	
		William C. Powell	
		James E. Stiffler and Mary Stiffler	
		Gregory L. Russell	
		Dari Sullivan	
		Kim Kyle	
		George Steven Bachman	
		Richard Eugene Brady	
		Barry A. Kennedy & W. Kirt Kennedy, as co-trustees of the Kennedy Revocable Trust No. 1, UTD December 1, 1980	
		Tina Russell Hainbach	
		John D. Brumfield III	
		Roger Brumfield	
		William Baker	
		Larry J. McDaniel	
		Robert J. Wittman DBA Five Star JV II	
		Patsy Brady	
TRACT ID	SURFACE OWNER	LESSOR	PIN
13A	Barbara S. Shriver	S. H. Shiver and Lucretia Shiver, his wife	1-8-8 1-8-12 1-8-12.1
		South Penn Oil Company	
		Henry D. Shriver and Barbara E. Shriver, his wife, and Virginia Taylor Perry and Graves H. Perry, her husband	
		Hope Natural Gas Company	
		Consolidated Gas Supply Corporation	
		Consolidated Gas Transmission Corporation	
		Anne D. Coon, Betty Rodriquez, Anne Barr, Wilma S. Shriver, Ralph Shriver, William R. Shriver, Jack L. Shriver, George H. Shriver and Geraldine L. Shriver	
		Virginia Taylor Perry	
		CNG Transmission Corporation	
		CNG Producing Company	
		Dominion Exploration and Production Inc.	
		Antero Resources Appalachian Corporation	
		Dominion Transmission, Inc.	
		CONSOL Energy Holdings LLC XVI	
		CONSOL Gas Company	

06/16/2023

TRACT ID	SURFACE OWNER	LESSOR	PIN
17	Jackie L. Wilson, et al	Mabel G. Wilson; Bonnie R. Hostutler and William M. Hostutler, her husband	1-8-23
		CNG Producing Company	
		Dominion Exploration and Production Inc.	
		Antero Resources Appalachian Corporation	
		Dominion Exploration & Production, Inc.	
		CONSOL Gas Company	
		Mabel G. Wilson; Bonnie R. Hostutler and William M. Hostutler, her husband	
		CNG Producing Company	
		Dominion Exploration and Production Inc.	
		Antero Resources Appalachian Corporation	
		Dominion Exploration & Production, Inc.	
		CONSOL Gas Company	
TRACT ID	SURFACE OWNER	LESSOR	PIN
22E	Donald L. White, et ux	S. H. Shiver and Lucretia Shiver, his wife	1-8-25
		South Penn Oil Company	
		Henry D. Shriver and Barbara E. Shriver, his wife, and Virginia Taylor Perry and Graves H. Perry, her husband	
		Hope Natural Gas Company	
		Consolidated Gas Supply Corporation	
		Consolidated Gas Transmission Corporation	
		Anne D. Coon, Betty Rodriguez, Anne Barr, Wilma S. Shriver, Ralph Shriver, William R. Shriver, Jack L. Shriver, George H. Shriver and Geraldine L. Shriver	
		Virginia Taylor Perry	
		CNG Transmission Corporation	
		CNG Producing Company	
		Dominion Exploration and Production Inc.	
		Antero Resources Appalachian Corporation	
		Dominion Transmission, Inc.	
		CONSOL Energy Holdings LLC XVI	
		CONSOL Gas Company	
TRACT ID	SURFACE OWNER	LESSOR	PIN
22F	Barbara S. Shriver	S. H. Shiver and Lucretia Shiver, his wife	1-8-24
		South Penn Oil Company	
		Henry D. Shriver and Barbara E. Shriver, his wife, and Virginia Taylor Perry and Graves H. Perry, her husband	
		Hope Natural Gas Company	
		Consolidated Gas Supply Corporation	
		Consolidated Gas Transmission Corporation	
		Anne D. Coon, Betty Rodriguez, Anne Barr, Wilma S. Shriver, Ralph Shriver, William R. Shriver, Jack L. Shriver, George H. Shriver and Geraldine L. Shriver	
		Virginia Taylor Perry	
		CNG Transmission Corporation	
		CNG Producing Company	
		Dominion Exploration and Production Inc.	
		Antero Resources Appalachian Corporation	
		Dominion Transmission, Inc.	
		CONSOL Energy Holdings LLC XVI	
		CONSOL Gas Company	
TRACT ID	SURFACE OWNER	LESSOR	PIN
22H	Gregory Lynn Shriver	S. H. Shiver and Lucretia Shiver, his wife	1-8-24.3
		South Penn Oil Company	
		Henry D. Shriver and Barbara E. Shriver, his wife, and Virginia Taylor Perry and Graves H. Perry, her husband	
		Hope Natural Gas Company	
		Consolidated Gas Supply Corporation	
		Consolidated Gas Transmission Corporation	
		Anne D. Coon, Betty Rodriguez, Anne Barr, Wilma S. Shriver, Ralph Shriver, William R. Shriver, Jack L. Shriver, George H. Shriver and Geraldine L. Shriver	
		Virginia Taylor Perry	
		CNG Transmission Corporation	
		CNG Producing Company	
		Dominion Exploration and Production Inc.	
		Antero Resources Appalachian Corporation	
		Dominion Transmission, Inc.	
		CONSOL Energy Holdings LLC XVI	
		CONSOL Gas Company	

06/16/2023



API WELL NO
47 - 061 - 01933
STATE COUNTY PERMIT

TRACT ID	SURFACE OWNER	LESSOR	PIN
22I	Michael Tennant, et al	S. H. Shiver and Lucretia Shiver, his wife	1-8-36 1-13-33 1-13B-72 1-13B-73 1-13B-74 1-13B-75 1-13B-76 1-13B-77 1-13B-78 1-13B-79 1-13B-80 1-13B-81 1-13B-82
		South Penn Oil Company	
		Henry D. Shriver and Barbara E. Shriver, his wife, and Virginia Taylor Perry and Graves H. Perry, her husband	
		Hope Natural Gas Company	
		Consolidated Gas Supply Corporation	
		Consolidated Gas Transmission Corporation	
		Anne D. Coon, Betty Rodriquez, Anne Barr, Wilma S. Shriver, Ralph Shriver, William R. Shriver, Jack L. Shriver, George H. Shriver and Geraldine L. Shriver	
		Virginia Taylor Perry	
		CNG Transmission Corporation	
		CNG Producing Company	
		Dominion Exploration and Production Inc.	
		Antero Resources Appalachian Corporation	
		Dominion Transmission, Inc.	
		CONSOL Energy Holdings LLC XVI	
		CONSOL Gas Company	

06/16/2023

**INFORMATION SUPPLIED UNDER WEST VIRGINIA CODE
Chapter 22, Article 6A, Section 5(a)(5)
IN LIEU OF FILING LEASE(S) AND OTHER CONTINUING CONTRACT(S)**

Under the oath required to make the verification on page 1 of this Notice and Application, I depose and say that I am the person who signed the Notice and Application for the Applicant, and that –

- (1) the tract of land is the same tract described in this Application, partly or wholly depicted in the accompanying plat, and described in the Construction and Reclamation Plan;
- (2) the parties and recordation data (if recorded) for lease(s) or other continuing contract(s) by which the Applicant claims the right to extract, produce or market the oil or gas are as follows:

Lease Name or Number	Grantor, Lessor, etc.	Grantee, Lessee, etc.	Royalty	Book/Page
SEE ATTACHED				

RECEIVED
Office of Oil and Gas

MAY 11 2023

WV Department of
Environmental Protection

**Acknowledgement of Possible Permitting/Approval
In Addition to the Office of Oil and Gas**

The permit applicant for the proposed well work addressed in this application hereby acknowledges the possibility of the need for permits and/or approvals from local, state, or federal entities in addition to the DEP, Office of Oil and Gas, including but not limited to the following:

- WV Division of Water and Waste Management
- WV Division of Natural Resources WV Division of Highways
- U.S. Army Corps of Engineers
- U.S. Fish and Wildlife Service
- County Floodplain Coordinator

The applicant further acknowledges that any Office of Oil and Gas permit in no way overrides, replaces, or nullifies the need for other permits/approvals that may be necessary and further affirms that all needed permits/approvals should be acquired from the appropriate authority before the affected activity is initiated.

Well Operator: CNX GAS COMPANY LLC
 By: SARAH WEIGAND *Sarah Weigand*
 Its: MANAGER PERMITTING SERVICES

Attachment - Form WW-6A-1 for WDTNPSHSM

Tract ID	Tax Map & Parcel	Title Opinion QLS #	Surface Owner	Grantor, Lessor, etc	Grantee, Lessee, etc	Royalty	Book/Page
1A	1-8-2	189010000	Richard Wise, et al	Richard L. McCauley	CNX Gas Company LLC	Not less than 1/8	1442/707
				Judy A. Eckman	CNX Gas Company LLC	Not less than 1/8	1442/711
				Thomas E. McCauley	CNX Gas Company LLC	Not less than 1/8	1442/715
				Regina Wise Myers, aka Violet Regina Myers	CNX Gas Company LLC	Not less than 1/8	1450/740
				EvaLee A. Everly Shaheen	CNX Gas Company LLC	Not less than 1/8	1501/321
				Zelda Ruth Brummage	CNX Gas Company LLC	Not less than 1/8	1500/762
				Dexter Murle Stewart	CNX Gas Company LLC	Not less than 1/8	1500/277
				Walter C. Ord	CNX Gas Company LLC	Not less than 1/8	1501/803
				James Freeman Stewart	CNX Gas Company LLC	Not less than 1/8	1501/806
				Clifford J. Wise	CNX Gas Company LLC	Not less than 1/8	1525/130
				Victor E. Wise, a single man	CNX Gas Company LLC	Not less than 1/8	1501/813
				Jesse D. Jones, a married man	CNX Gas Company LLC	Not less than 1/8	1509/468
				Phyllis J. Petrosky, a widowed woman	CNX Gas Company LLC	Not less than 1/8	1510/203
				Annette E. Stewart, single	CNX Gas Company LLC	Not less than 1/8	1510/806
				Harold M. Jones, Jr., a single man	CNX Gas Company LLC	Not less than 1/8	1511/101
				Robert Stewart	CNX Gas Company LLC	Not less than 1/8	1520/433
				Richard W. Wise	CNX Gas Company LLC	Not less than 1/8	1516/36
				Walter R. Currence	CNX Gas Company LLC	Not less than 1/8	1524/530
				Donald D. Wise, aka Donald G. Wise	CNX Gas Company LLC	Not less than 1/8	1516/486
				Maureen S. Currence	CNX Gas Company LLC	Not less than 1/8	1520/781
				Opal Jane Wise, Life Estate Holder and John Matthew Wise and Dina M. Wise, Remaindermen	CNX Gas Company LLC	Not less than 1/8	1520/481
				Michelle L. Currence	CNX Gas Company LLC	Not less than 1/8	1528/431
				Justin P. Stewart, single	CNX Gas Company LLC	Not less than 1/8	1520/625
				Debra Goff	CNX Gas Company LLC	Not less than 1/8	1529/256
				Eleanor J. Wise, single	CNX Gas Company LLC	Not less than 1/8	1501/809
				Donald E. Nunley and Deborah L. Nunley	CNX Gas Company LLC	Not less than 1/8	1596/260
				Fred C. Wise and Alice F. Wise	CNX Gas Company LLC	Not less than 1/8	1597/89
				Patricia J. Mumaw and Richard L. Mumaw	CNX Gas Company LLC	Not less than 1/8	1598/230
				Richard A. Nunley and Diana K. Nunley	CNX Gas Company LLC	Not less than 1/8	1597/99
				Mary Nunley Stempelton and Donald Stempelton	CNX Gas Company LLC	Not less than 1/8	1597/85
				Linda Stapp	CNX Gas Company LLC	Not less than 1/8	1601/621
				Melissa A. Bookout	CNX Gas Company LLC	Not less than 1/8	1602/113
Jane Irons, widow	CNX Gas Company LLC	Not less than 1/8	1602/108				
Opal Jane Wise, Life Estate Holder and John Matthew Wise and Dina M. Wise, Remaindermen	CNX Gas Company LLC	Not less than 1/8	144/123				
Eileen Ann Lyle	CNX Gas Company LLC	Fee	1600/462				
Robert Eugene Michael, Sr.	CNX Gas Company LLC	Fee	1599/282				
Frank Dennis Michael, Jr.	CNX Gas Company LLC	Fee	1599/267				
Evelyn June Michael	CNX Gas Company LLC	Fee	1600/800				
Tonya Chersin	CNX Gas Company LLC	Fee	1601/148				
Boyd Hawkins	CNX Gas Company LLC	Fee	1601/152				
Becky L. Hawkins f/k/a Becky Bortnick	CNX Gas Company LLC	Fee	1605/324				
2	1-8-3 1-8-3.1	204769000	Barbara J. Wagner	Arnold D. Anderson, individually, and as Trustee of the Arnold D. Anderson and Barbara J. Anderson Living Trust UTD May 14th, 2008	CNX Gas Company LLC	Not less than 1/8	1515/794
				Donald L. White, et al	CNX Gas Company LLC	Not less than 1/8	1507/427
				Barbara J. Wagner, a widow	CNX Gas Company LLC	Not less than 1/8	1506/533
1C	1-8-2	189010000	Richard Wise, et al	Richard L. McCauley	CNX Gas Company LLC	Not less than 1/8	1442/707
				Judy A. Eckman	CNX Gas Company LLC	Not less than 1/8	1442/711
				Thomas E. McCauley	CNX Gas Company LLC	Not less than 1/8	1442/715
				Regina Wise Myers, aka Violet Regina Myers	CNX Gas Company LLC	Not less than 1/8	1450/740
				EvaLee A. Everly Shaheen	CNX Gas Company LLC	Not less than 1/8	1501/321
				Zelda Ruth Brummage	CNX Gas Company LLC	Not less than 1/8	1500/762
				Dexter Murle Stewart	CNX Gas Company LLC	Not less than 1/8	1500/277
				Walter C. Ord	CNX Gas Company LLC	Not less than 1/8	1501/803
				James Freeman Stewart	CNX Gas Company LLC	Not less than 1/8	1501/806
				Clifford J. Wise	CNX Gas Company LLC	Not less than 1/8	1525/130
				Victor E. Wise, a single man	CNX Gas Company LLC	Not less than 1/8	1501/813
				Jesse D. Jones, a married man	CNX Gas Company LLC	Not less than 1/8	1509/468
				Phyllis J. Petrosky, a widowed woman	CNX Gas Company LLC	Not less than 1/8	1510/203
				Annette E. Stewart, single	CNX Gas Company LLC	Not less than 1/8	1510/806
				Harold M. Jones, Jr., a single man	CNX Gas Company LLC	Not less than 1/8	1511/101
				Robert Stewart	CNX Gas Company LLC	Not less than 1/8	1520/433
				Richard W. Wise	CNX Gas Company LLC	Not less than 1/8	1516/36
				Walter R. Currence	CNX Gas Company LLC	Not less than 1/8	1524/530
				Donald D. Wise, aka Donald G. Wise	CNX Gas Company LLC	Not less than 1/8	1516/486
				Maureen S. Currence	CNX Gas Company LLC	Not less than 1/8	1520/781
				Opal Jane Wise, Life Estate Holder and John Matthew Wise and Dina M. Wise, Remaindermen	CNX Gas Company LLC	Not less than 1/8	1520/481
				Michelle L. Currence	CNX Gas Company LLC	Not less than 1/8	1528/431
				Justin P. Stewart, single	CNX Gas Company LLC	Not less than 1/8	1520/625
				Debra Goff	CNX Gas Company LLC	Not less than 1/8	1529/256
				Eleanor J. Wise, single	CNX Gas Company LLC	Not less than 1/8	1501/809
				Donald E. Nunley and Deborah L. Nunley	CNX Gas Company LLC	Not less than 1/8	1596/260
				Fred C. Wise and Alice F. Wise	CNX Gas Company LLC	Not less than 1/8	1597/89
				Patricia J. Mumaw and Richard L. Mumaw	CNX Gas Company LLC	Not less than 1/8	1598/230
				Richard A. Nunley and Diana K. Nunley	CNX Gas Company LLC	Not less than 1/8	1597/99
				Mary Nunley Stempelton and Donald Stempelton	CNX Gas Company LLC	Not less than 1/8	1597/85
				Linda Stapp	CNX Gas Company LLC	Not less than 1/8	1601/621
				Melissa A. Bookout	CNX Gas Company LLC	Not less than 1/8	1602/113
Jane Irons, widow	CNX Gas Company LLC	Not less than 1/8	1602/108				
Opal Jane Wise, Life Estate Holder and John Matthew Wise and Dina M. Wise, Remaindermen	CNX Gas Company LLC	Not less than 1/8	144/123				
Eileen Ann Lyle	CNX Gas Company LLC	Fee	1600/462				
Robert Eugene Michael, Sr.	CNX Gas Company LLC	Fee	1599/282				
Frank Dennis Michael, Jr.	CNX Gas Company LLC	Fee	1599/267				
Evelyn June Michael	CNX Gas Company LLC	Fee	1600/800				
Tonya Chersin	CNX Gas Company LLC	Fee	1601/148				
Boyd Hawkins	CNX Gas Company LLC	Fee	1601/152				
Becky L. Hawkins f/k/a Becky Bortnick	CNX Gas Company LLC	Fee	1605/324				
3C	1-8-14	204993000	Donald A. Efaw, et ux	Jack Wise	CNX Gas Company LLC	Not less than 1/8	1471/685
				Daniel C. Clendenen and Nancy L. Clendenen, husband and wife	CNX Gas Company LLC	Not less than 1/8	1517/704
				John C. Wise Jr. and Linda K. Wise, husband and wife	CNX Gas Company LLC	Not less than 1/8	1628/139
				Annette Stewart	CNX Gas Company LLC	Not less than 1/8	1747/367
				Bonnie R. Heil	CNX Gas Company LLC	Not less than 1/8	1745/356
				Dexter Murle Stewart	CNX Gas Company LLC	Not less than 1/8	1746/81
				Donald E. Nunley	CNX Gas Company LLC	Not less than 1/8	1753/259
				Eva Lee Stewart f/k/a EvaLee A. Everly	CNX Gas Company LLC	Not less than 1/8	1747/618
				Fred C. Wise and Alice F. Wise, husband and wife	CNX Gas Company LLC	Not less than 1/8	1746/86
				Harold M. Jones, Jr.	CNX Gas Company LLC	Not less than 1/8	1750/307
				James Freeman Stewart by Eva Stewart, his Attorney-in-Fact	CNX Gas Company LLC	Not less than 1/8	1747/347
				Jesse D. Jones	CNX Gas Company LLC	Not less than 1/8	1747/357
				Judy Eckman	CNX Gas Company LLC	Not less than 1/8	1747/352
				Justin P. Stewart	CNX Gas Company LLC	Not less than 1/8	1750/298
				Phyllis J. Petrosky	CNX Gas Company LLC	Not less than 1/8	1750/293
				Richard McCauley and Susan I. McCauley, husband and wife	CNX Gas Company LLC	Not less than 1/8	1746/66

RECEIVED
Office of Oil and Gas
MAY 11 2023
WV Department of
Environmental Protection

2 of 4

06/16/2023

Tract ID	Tax Map & Parcel	Title Opinion QLS #	Surface Owner	Grantor, Lessor, etc	Grantee, Lessee, etc	Royalty	Book/Page
				Antero Resources Appalachian Corporation Dominion Transmission, Inc. CONSOL Energy Holdings LLC XVI CONSOL Gas Company	Dominion Transmission, Inc. CONSOL Energy Holdings LLC XVI CONSOL Gas Company CNX Gas Company, LLC	Assignment Assignment Merger Merger	103/606 108/64 60/18 2/424
27	1-8-23	205006000	Jackie L. Wilson, et al	Mabel G. Wilson; Bonnie R. Hostutler and William M. Hostutler, her husband	CNG Producing Company	Not less than 1/8	1072/605
				CNG Producing Company Dominion Exploration and Production Inc. Antero Resources Appalachian Corporation Dominion Exploration & Production, Inc. CONSOL Gas Company	Dominion Exploration and Production Inc. Antero Resources Appalachian Corporation Dominion Exploration & Production, Inc. CONSOL Gas Company CNX Gas Company, LLC	Merger Assignment Assignment Name Change Merger	72/449 102/797 103/594 2/430 2/424
				Mabel G. Wilson; Bonnie R. Hostutler and William M. Hostutler, her husband	CNG Producing Company	Not less than 1/8	1119/457
				CNG Producing Company Dominion Exploration and Production Inc. Antero Resources Appalachian Corporation Dominion Exploration & Production, Inc. CONSOL Gas Company	Dominion Exploration and Production Inc. Antero Resources Appalachian Corporation Dominion Exploration & Production, Inc. CONSOL Gas Company CNX Gas Company, LLC	Merger Assignment Assignment Name Change Merger	72/449 102/797 103/594 2/430 2/424
22E	1-8-25	189893000	Donald L. White, et ux	S. H. Shiver and Lucretia Shiver, his wife	South Penn Oil Company	Not less than 1/8	52/400
				South Penn Oil Company Henry D. Shriver and Barbara E. Shriver, his wife, and Virginia Taylor Perry and Graves H. Perry, her husband Hope Natural Gas Company Hope Natural Gas Company Consolidated Gas Supply Corporation Consolidated Gas Transmission Corporation Anne D. Coon, Betty Rodriguez, Anne Barr, Wilma S. Shriver, Ralph Shriver, William R. Shriver, Jack L. Shriver, George H. Shriver and Geraldine L. Shriver	Hope Natural Gas Company Hope Natural Gas Company Consolidated Gas Supply Corporation Consolidated Gas Transmission Corporation CNG Transmission Corporation CNG Transmission Corporation	Assignment Lease Modification Assignment Assignment Name Change Lease Modification	Unrecorded 296/105 633/144 16/198 1144/656 1108/324
				Virginia Taylor Perry CNG Transmission Corporation CNG Producing Company Dominion Exploration and Production Inc. Antero Resources Appalachian Corporation Dominion Transmission, Inc. CONSOL Energy Holdings LLC XVI CONSOL Gas Company	CNG Transmission Corporation CNG Producing Company Dominion Exploration and Production Inc. Antero Resources Appalachian Corporation Dominion Transmission, Inc. CONSOL Energy Holdings LLC XVI CONSOL Gas Company CNX Gas Company, LLC	Lease Modification Assignment Merger Assignment Assignment Assignment Merger Merger	1108/339 51/416 72/449 102/797 103/606 108/64 60/18 2/424
22F	1-8-24	189893000	Barbara S. Shriver	S. H. Shiver and Lucretia Shiver, his wife	South Penn Oil Company	Not less than 1/8	52/400
				South Penn Oil Company Henry D. Shriver and Barbara E. Shriver, his wife, and Virginia Taylor Perry and Graves H. Perry, her husband Hope Natural Gas Company Hope Natural Gas Company Consolidated Gas Supply Corporation Consolidated Gas Transmission Corporation Anne D. Coon, Betty Rodriguez, Anne Barr, Wilma S. Shriver, Ralph Shriver, William R. Shriver, Jack L. Shriver, George H. Shriver and Geraldine L. Shriver	Hope Natural Gas Company Hope Natural Gas Company Consolidated Gas Supply Corporation Consolidated Gas Transmission Corporation CNG Transmission Corporation CNG Transmission Corporation	Assignment Lease Modification Assignment Assignment Name Change Lease Modification	Unrecorded 296/105 633/144 16/198 1144/656 1108/324
				Virginia Taylor Perry CNG Transmission Corporation CNG Producing Company Dominion Exploration and Production Inc. Antero Resources Appalachian Corporation Dominion Transmission, Inc. CONSOL Energy Holdings LLC XVI CONSOL Gas Company	CNG Transmission Corporation CNG Producing Company Dominion Exploration and Production Inc. Antero Resources Appalachian Corporation Dominion Transmission, Inc. CONSOL Energy Holdings LLC XVI CONSOL Gas Company CNX Gas Company, LLC	Lease Modification Assignment Merger Assignment Assignment Assignment Merger Merger	1108/339 51/416 72/449 102/797 103/606 108/64 60/18 2/424
22H	1-8-24.3	189893000	Gregory Lynn Shriver	S. H. Shiver and Lucretia Shiver, his wife	South Penn Oil Company	Not less than 1/8	52/400
				South Penn Oil Company Henry D. Shriver and Barbara E. Shriver, his wife, and Virginia Taylor Perry and Graves H. Perry, her husband Hope Natural Gas Company Hope Natural Gas Company Consolidated Gas Supply Corporation Consolidated Gas Transmission Corporation Anne D. Coon, Betty Rodriguez, Anne Barr, Wilma S. Shriver, Ralph Shriver, William R. Shriver, Jack L. Shriver, George H. Shriver and Geraldine L. Shriver	Hope Natural Gas Company Hope Natural Gas Company Consolidated Gas Supply Corporation Consolidated Gas Transmission Corporation CNG Transmission Corporation CNG Transmission Corporation	Assignment Lease Modification Assignment Assignment Name Change Lease Modification	Unrecorded 296/105 633/144 16/198 1144/656 1108/324
				Virginia Taylor Perry CNG Transmission Corporation CNG Producing Company Dominion Exploration and Production Inc. Antero Resources Appalachian Corporation Dominion Transmission, Inc. CONSOL Energy Holdings LLC XVI CONSOL Gas Company	CNG Transmission Corporation CNG Producing Company Dominion Exploration and Production Inc. Antero Resources Appalachian Corporation Dominion Transmission, Inc. CONSOL Energy Holdings LLC XVI CONSOL Gas Company CNX Gas Company, LLC	Lease Modification Assignment Merger Assignment Assignment Assignment Merger Merger	1108/339 51/416 72/449 102/797 103/606 108/64 60/18 2/424
22I	1-8-36 1-13-33 1-13B-72 1-13B-73 1-13B-74 1-13B-75 1-13B-76 1-13B-77 1-13B-78 1-13B-79 1-13B-80 1-13B-81 1-13B-82	189893000	Michael Tennant, et al	S. H. Shiver and Lucretia Shiver, his wife	South Penn Oil Company	Not less than 1/8	52/400
				South Penn Oil Company Henry D. Shriver and Barbara E. Shriver, his wife, and Virginia Taylor Perry and Graves H. Perry, her husband Hope Natural Gas Company Hope Natural Gas Company Consolidated Gas Supply Corporation Consolidated Gas Transmission Corporation Anne D. Coon, Betty Rodriguez, Anne Barr, Wilma S. Shriver, Ralph Shriver, William R. Shriver, Jack L. Shriver, George H. Shriver and Geraldine L. Shriver	Hope Natural Gas Company Hope Natural Gas Company Consolidated Gas Supply Corporation Consolidated Gas Transmission Corporation CNG Transmission Corporation CNG Transmission Corporation	Assignment Lease Modification Assignment Assignment Name Change Lease Modification	Unrecorded 296/105 633/144 16/198 1144/656 1108/324
				Virginia Taylor Perry CNG Transmission Corporation CNG Producing Company Dominion Exploration and Production Inc. Antero Resources Appalachian Corporation Dominion Transmission, Inc. CONSOL Energy Holdings LLC XVI CONSOL Gas Company	CNG Transmission Corporation CNG Producing Company Dominion Exploration and Production Inc. Antero Resources Appalachian Corporation Dominion Transmission, Inc. CONSOL Energy Holdings LLC XVI CONSOL Gas Company CNX Gas Company, LLC	Lease Modification Assignment Merger Assignment Assignment Assignment Merger Merger	1108/339 51/416 72/449 102/797 103/606 108/64 60/18 2/424

RECEIVED
Office of Oil and Gas
MAY 11 2023
WV Department of
Environmental Protection

4 of 4

06/16/2023



Sarah Weigand
Manager Permitting Services
Work: 724-485-3244
Email: SarahWeigand@cnx.com

CNX Center
1000 Horizon Vue Drive
Canonsburg, PA 15317-6506
724-485-4000
cnx.com

April 20, 2023

West Virginia Department of Environmental Protection
Office of Oil & Gas
601 57th Street, SE
Charleston, WV 25304-2345

RE: Road Letter – WDTN5 Well Pad Drilling Applications

To Whom It May Concern:

CNX Gas Company, LLC has the right to drill, stimulate, and produce wells that are drilled under the County and State roads as designated on the plats.

If any further information or correspondence is required, please contact me at (724) 485-3244 or SarahWeigand@cnx.com.

Sincerely,

A handwritten signature in blue ink that reads 'Sarah Weigand'. The signature is fluid and cursive, written over the printed name.

Sarah Weigand

RECEIVED
Office of Oil and Gas

MAY 11 2023

WV Department of
Environmental Protection

06/16/2023

WW-PN
(11-18-2015)

**Horizontal Natural Gas Well Work Permit
Application Notice By Publication**

Notice is hereby given:

Pursuant to West Virginia Code 22-6A-10(e) prior to filing an application for a permit for a horizontal well the applicant shall publish in the county in which the well is located or is proposed to be located a Class II legal advertisement.

Paper: The Dominion Post

Public Notice Date: 4/19/2023 & 4/26/2023

The following applicant intends to apply for a horizontal natural well work permit which disturbs three acres or more of surface excluding pipelines, gathering lines and roads or utilizes more than two hundred ten thousand gallons of water in any thirty day period.

Applicant: CNX Gas Company LLC **Well Number:** WDTN5PHSM, WDTN5QHSM, WDTN5RHSM

Address: 1000 Horizon Vue Drive, Canonsburg, PA 15317

Business Conducted: Natural gas production.

Location –

State:	<u>West Virginia</u>	County:	<u>Monongalia</u> ✓	RECEIVED
District:	<u>Battelle</u> ✓	Quadrangle:	<u>Wadestown</u> ✓	Office of Oil and Gas
UTM Coordinate NAD83 Northing:	<u>4395442.75, 4395443.54, 4395448.79</u> ✓			MAY 11 2023
UTM coordinate NAD83 Easting:	<u>556814.27, 556820.31, 556813.48</u> ✓			
Watershed:	<u>Dunkard Creek</u>			WV Department of Environmental Protection

Coordinate Conversion:

To convert the coordinates above into longitude and latitude, visit: http://tagis.dep.wv.gov/convert/llutm_conus.php

Electronic notification:

To receive an email when applications have been received or issued by the Office of Oil and Gas, visit <http://www.dep.wv.gov/insidedep/Pages/DEPMailingLists.aspx> to sign up.

Reviewing Applications:

Copies of the proposed permit application may be reviewed at the WV Department of Environmental Protection headquarters, located at 601 57th Street, SE Charleston, WV 25304 (304-926-0450). Full copies or scans of the proposed permit application will cost \$15, whether mailed or obtained at DEP headquarters. Copies may be requested by calling the office or by sending an email to DEP.comments@wv.gov.

Submitting Comments:

Comments may be submitted online at <https://apps.dep.wv.gov/oog/comments/comments.cfm>, or by letter to Permit Review, Office of Oil and Gas, 601 57th Street, SE Charleston, WV 25304. Please reference the county, well number, and operator when using this option.

Regardless of format for comment submissions, they must be received no later than thirty days after the permit application is received by the Office of Oil and Gas.

For information related to horizontal drilling visit: www.dep.wv.gov/oil-and-gas/pages/default.aspx

06/16/2023

**STATE OF WEST VIRGINIA
DEPARTMENT OF ENVIRONMENTAL PROTECTION, OFFICE OF OIL AND GAS
NOTICE CERTIFICATION**

Date of Notice Certification: 5/9/23

API No. 47- _____
Operator's Well No. WDTN5PHSM
Well Pad Name: WDTN5

Notice has been given:

Pursuant to the provisions in West Virginia Code § 22-6A, the Operator has provided the required parties with the Notice Forms listed below for the tract of land as follows:

State: <u>WEST VIRGINIA</u>	UTM NAD 83	Easting: <u>556814.27</u>
County: <u>MONONGALIA</u>		Northing: <u>4395442.75</u>
District: <u>BATTELLE</u>	Public Road Access: <u>CR6 WISE RUN</u>	
Quadrangle: <u>WADESTOWN</u>	Generally used farm name: <u>WISE</u>	
Watershed: <u>DUNKARD CREEK</u>		

Pursuant to West Virginia Code § 22-6A-7(b), every permit application filed under this section shall be on a form as may be prescribed by the secretary, shall be verified and shall contain the following information: (14) A certification from the operator that (i) it has provided the owners of the surface described in subdivisions (1), (2) and (4), subsection (b), section ten of this article, the information required by subsections (b) and (c), section sixteen of this article; (ii) that the requirement was deemed satisfied as a result of giving the surface owner notice of entry to survey pursuant to subsection (a), section ten of this article six-a; or (iii) the notice requirements of subsection (b), section sixteen of this article were waived in writing by the surface owner; and Pursuant to West Virginia Code § 22-6A-11(b), the applicant shall tender proof of and certify to the secretary that the notice requirements of section ten of this article have been completed by the applicant.

Pursuant to West Virginia Code § 22-6A, the Operator has attached proof to this Notice Certification that the Operator has properly served the required parties with the following: *PLEASE CHECK ALL THAT APPLY <input type="checkbox"/> 1. NOTICE OF SEISMIC ACTIVITY or <input checked="" type="checkbox"/> NOTICE NOT REQUIRED BECAUSE NO SEISMIC ACTIVITY WAS CONDUCTED <input type="checkbox"/> 2. NOTICE OF ENTRY FOR PLAT SURVEY or <input checked="" type="checkbox"/> NO PLAT SURVEY WAS CONDUCTED <input checked="" type="checkbox"/> 3. NOTICE OF INTENT TO DRILL or <input type="checkbox"/> NOTICE NOT REQUIRED BECAUSE NOTICE OF ENTRY FOR PLAT SURVEY WAS CONDUCTED or <input type="checkbox"/> WRITTEN WAIVER BY SURFACE OWNER (PLEASE ATTACH) <input checked="" type="checkbox"/> 4. NOTICE OF PLANNED OPERATION <input checked="" type="checkbox"/> 5. PUBLIC NOTICE <input checked="" type="checkbox"/> 6. NOTICE OF APPLICATION		OOG OFFICE USE ONLY <input type="checkbox"/> RECEIVED/ NOT REQUIRED <input type="checkbox"/> RECEIVED <input type="checkbox"/> RECEIVED/ NOT REQUIRED <input type="checkbox"/> RECEIVED <input type="checkbox"/> RECEIVED <input type="checkbox"/> RECEIVED
--	--	--

RECEIVED
Office of Oil and Gas
MAY 11 2023
WV Department of
Environmental Protection

Required Attachments:

The Operator shall attach to this Notice Certification Form all Notice Forms and Certifications of Notice that have been provided to the required parties and/or any associated written waivers. For the Public Notice, the operator shall attach a copy of the Class II Legal Advertisement with publication date verification or the associated Affidavit of Publication. The attached Notice Forms and Certifications of Notice shall serve as proof that the required parties have been noticed as required under West Virginia Code § 22-6A. Pursuant to West Virginia Code § 22-6A-11(b), the Certification of Notice to the person may be made by affidavit of personal service, the return receipt card or other postal receipt for certified mailing.

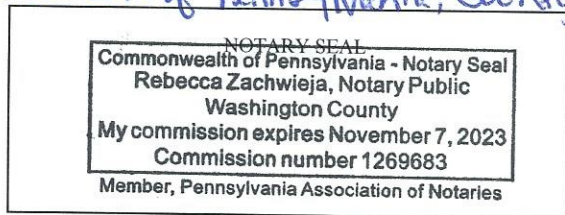
06/16/2023

Certification of Notice is hereby given:

THEREFORE, I SARAH WEIGAND, have read and understand the notice requirements within West Virginia Code § 22-6A. I certify that as required under West Virginia Code § 22-6A, I have served the attached copies of the Notice Forms, identified above, to the required parties through personal service, by registered mail or by any method of delivery that requires a receipt or signature confirmation. I certify under penalty of law that I have personally examined and am familiar with the information submitted in this Notice Certification and all attachments, and that based on my inquiry of those individuals immediately responsible for obtaining the information, I believe that the information is true, accurate and complete. I am aware that there are significant penalties for submitting false information, including the possibility of fine and imprisonment.

Well Operator: CNX GAS COMPANY LLC Address: 1000 HORIZON VUE DRIVE
By: SARAH WEIGAND *Sarah Weigand* CANONSBURG, PA 15317
Its: MANAGER PERMITTING SERVICES Facsimile: _____
Telephone: 724-485-3244 Email: SARAHWEIGAND@CNX.COM

Commonwealth of Pennsylvania, County of Washington



Subscribed and sworn before me this 3rd day of May 2023.
Rebecca Zachwieja Notary Public
My Commission Expires November 7, 2023

Oil and Gas Privacy Notice:

The Office of Oil and Gas processes your personal information, such as name, address and telephone number, as part of our regulatory duties. Your personal information may be disclosed to other State agencies or third parties in the normal course of business or as needed to comply with statutory or regulatory requirements, including Freedom of Information Act requests. Our office will appropriately secure your personal information. If you have any questions about our use or your personal information, please contact DEP's Chief Privacy Officer at depprivacyofficer@wv.gov.

RECEIVED
Office of Oil and Gas

MAY 11 2023

WV Department of
Environmental Protection

06/16/2023

STATE OF WEST VIRGINIA
DEPARTMENT OF ENVIRONMENTAL PROTECTION, OFFICE OF OIL AND GAS
NOTICE OF APPLICATION

Notice Time Requirement: notice shall be provided no later than the **filing date of permit application.**

Date of Notice: 5/9/23 Date Permit Application Filed: 5/11/2023

Notice of:

- PERMIT FOR ANY WELL WORK
- CERTIFICATE OF APPROVAL FOR THE CONSTRUCTION OF AN IMPOUNDMENT OR PIT

Delivery method pursuant to West Virginia Code § 22-6A-10(b)

- PERSONAL SERVICE
- REGISTERED MAIL
- METHOD OF DELIVERY THAT REQUIRES A RECEIPT OR SIGNATURE CONFIRMATION

Pursuant to W. Va. Code § 22-6A-10(b) no later than the filing date of the application, the applicant for a permit for any well work or for a certificate of approval for the construction of an impoundment or pit as required by this article shall deliver, by personal service or by registered mail or by any method of delivery that requires a receipt or signature confirmation, copies of the application, the erosion and sediment control plan required by section seven of this article, and the well plat to each of the following persons: (1) The owners of record of the surface of the tract on which the well is or is proposed to be located; (2) The owners of record of the surface tract or tracts overlying the oil and gas leasehold being developed by the proposed well work, if the surface tract is to be used for roads or other land disturbance as described in the erosion and sediment control plan submitted pursuant to subsection (c), section seven of this article; (3) The coal owner, operator or lessee, in the event the tract of land on which the well proposed to be drilled is located [sic] is known to be underlain by one or more coal seams; (4) The owners of record of the surface tract or tracts overlying the oil and gas leasehold being developed by the proposed well work, if the surface tract is to be used for the placement, construction, enlargement, alteration, repair, removal or abandonment of any impoundment or pit as described in section nine of this article; (5) Any surface owner or water purveyor who is known to the applicant to have a water well, spring or water supply source located within one thousand five hundred feet of the center of the well pad which is used to provide water for consumption by humans or domestic animals; and (6) The operator of any natural gas storage field within which the proposed well work activity is to take place. (c)(1) If more than three tenants in common or other co-owners of interests described in subsection (b) of this section hold interests in the lands, the applicant may serve the documents required upon the person described in the records of the sheriff required to be maintained pursuant to section eight, article one, chapter eleven-a of this code. (2) Notwithstanding any provision of this article to the contrary, notice to a lien holder is not notice to a landowner, unless the lien holder is the landowner. W. Va. Code R. § 35-8-5.7.a requires, in part, that the operator shall also provide the Well Site Safety Plan ("WSSP") to the surface owner and any water purveyor or surface owner subject to notice and water testing as provided in section 15 of this rule.

Application Notice WSSP Notice E&S Plan Notice Well Plat Notice is hereby provided to:

SURFACE OWNER(s)
Name: SEE ATTACHED
Address: _____

Name: _____
Address: _____

SURFACE OWNER(s) (Road and/or Other Disturbance)
Name: SEE ATTACHED
Address: _____

Name: _____
Address: _____

SURFACE OWNER(s) (Impoundments or Pits)
Name: N/A
Address: _____

COAL OWNER OR LESSEE
Name: SEE ATTACHED
Address: _____ **RECEIVED**
Office of Oil and Gas

COAL OPERATOR
Name: N/A
Address: _____ **MAY 11 2023**

SURFACE OWNER OF WATER WELL AND/OR WATER PURVEYOR(s)
Name: Barbara J Wagner
Address: 573 Wise Run Road, Wana, WV 26590
WV Department of Environmental Protection

OPERATOR OF ANY NATURAL GAS STORAGE FIELD
Name: N/A
Address: _____

*Please attach additional forms if necessary

06/16/2023

Notice is hereby given:

Pursuant to West Virginia Code § 22-6A-10(b), notice is hereby given that the undersigned well operator has applied for a permit for well work or for a certificate of approval for the construction of an impoundment or pit.

This Notice Shall Include:

Pursuant to W. Va. Code § 22-6A-10(b), this notice shall include: (1) copies of the application; (2) the erosion and sediment control plan required by section seven of this article; and (3) the well plat.

Pursuant to W. Va. Code § 22-6A-10(f), this notice shall include: (1) a statement of the time limits for filing written comments; (2) who may file written comments; (3) the name and address of the secretary for the purpose of filing the comments and obtaining additional information; and (4) a statement that the persons may request, at the time of submitting written comments, notice of the permit decision and a list of persons qualified to test water.

Pursuant to W. Va. Code R. § 35-8-5.7.a, the operator shall provide the Well Site Safety Plan to the surface owner and any water purveyor or surface owner subject to notice and water testing as provided in section 15 of this rule.

Pursuant to W. Va. Code R. § 35-8-15.2.c, this notice shall: (1) contain a statement of the surface owner's and water purveyor's right to request sampling and analysis; (2) advise the surface owner and water purveyor of the rebuttable presumption for contamination or deprivation of a fresh water source or supply; advise the surface owner and water purveyor that refusal to allow the operator to conduct a pre-drilling water well test constitutes a method to rebut the presumption of liability; (3) advise the surface owner and water purveyor of his or her independent right to sample and analyze any water supply at his or her own expense; advise the surface owner and water purveyor whether or not the operator will utilize an independent laboratory to analyze any sample; and (4) advise the surface owner and or water purveyor that he or she can obtain from the Chief a list of water testing laboratories in the subject area capable of and qualified to test water supplies in accordance with standard acceptable methods.

Additional information related to horizontal drilling may be obtained from the Secretary, at the WV Department of Environmental Protection headquarters, located at 601 57th Street, SE, Charleston, WV 25304 (304-926-0450) or by visiting www.dep.wv.gov/oil-and-gas/pages/default.aspx.

Well Location Restrictions

Pursuant to W. Va. Code § 22-6A-12, Wells may not be drilled within two hundred fifty feet measured horizontally from any existing water well or developed spring used for human or domestic animal consumption. The center of well pads may not be located within six hundred twenty-five feet of an occupied dwelling structure, or a building two thousand five hundred square feet or larger used to house or shelter dairy cattle or poultry husbandry. This limitation is applicable to those wells, developed springs, dwellings or agricultural buildings that existed on the date a notice to the surface owner of planned entry for surveying or staking as provided in section ten of this article or a notice of intent to drill a horizontal well as provided in subsection (b), section sixteen of this article was provided, whichever occurs first, and to any dwelling under construction prior to that date. This limitation may be waived by written consent of the surface owner transmitted to the department and recorded in the real property records maintained by the clerk of the county commission for the county in which such property is located. Furthermore, the well operator may be granted a variance by the secretary from these distance restrictions upon submission of a plan which identifies the sufficient measures, facilities or practices to be employed during well site construction, drilling and operations. The variance, if granted, shall include terms and conditions the department requires to ensure the safety and protection of affected persons and property. The terms and conditions may include insurance, bonding and indemnification, as well as technical requirements. (b) No well pad may be prepared or well drilled within one hundred feet measured horizontally from any perennial stream, natural or artificial lake, pond or reservoir, or a wetland, or within three hundred feet of a naturally reproducing trout stream. No well pad may be located within one thousand feet of a surface or ground water intake of a public water supply. The distance from the public water supply as identified by the department shall be measured as follows: (1) For a surface water intake on a lake or reservoir, the distance shall be measured from the boundary of the lake or reservoir. (2) For a surface water intake on a flowing stream, the distance shall be measured from a semicircular radius extending upstream of the surface water intake. (3) For a groundwater source, the distance shall be measured from the wellhead or spring. The department may, in its discretion, waive these distance restrictions upon submission of a plan identifying sufficient measures, facilities or practices to be employed during well site construction, drilling and operations to protect the waters of the state. A waiver, if granted, shall impose any permit conditions as the secretary considers necessary. (c) Notwithstanding the foregoing provisions of this section, nothing contained in this section prevents an operator from conducting the activities permitted or authorized by a Clean Water Act Section 404 permit or other approval from the United States Army Corps of Engineers within any waters of the state or within the restricted areas referenced in this section. (d) The well location restrictions set forth in this section shall not apply to any well on a multiple well pad if at least one of the wells was permitted prior to the effective date of this article. (e) The secretary shall, by December 31, 2012, report to the Legislature on the noise, light, dust and volatile organic compounds generated by the drilling of horizontal wells as they relate to the well location restrictions regarding occupied dwelling structures pursuant to this section. Upon a finding, if any, by the secretary that the well location restrictions regarding occupied dwelling structures are inadequate or otherwise require alteration to address the items

06/16/2023

examined in the study required by this subsection, the secretary shall have the authority to propose for promulgation legislative rules establishing guidelines and procedures regarding reasonable levels of noise, light, dust and volatile organic compounds relating to drilling horizontal wells, including reasonable means of mitigating such factors, if necessary.

Water Well Testing:

Pursuant to West Virginia Code § 22-6A-10(d), notification shall be made, with respect to surface landowners identified in subsection (b) or water purveyors identified in subdivision (5), subsection (b) of this section, of the opportunity for testing their water well. The operator shall provide an analysis to such surface landowner or water purveyor at their request.

Water Testing Laboratories:

Pursuant to West Virginia Code § 22-6A-10(i), persons entitled to notice pursuant to subsection (b) of this section may contact the department to ascertain the names and locations of water testing laboratories in the subject area capable and qualified to test water supplies in accordance with standard accepted methods. In compiling that list of names the department shall consult with the state Bureau for Public Health and local health departments. A surface owner and water purveyor has an independent right to sample and analyze any water supply at his or her own expense. The laboratory utilized by the operator shall be approved by the agency as being certified and capable of performing sample analyses in accordance with this section.

Rebuttable Presumption for Contamination or Deprivation of a Fresh Water Source or Supply:

W. Va. Code § 22-6A-18 requires that (b) unless rebutted by one of the defenses established in subsection (c) of this section, in any action for contamination or deprivation of a fresh water source or supply within one thousand five hundred feet of the center of the well pad for horizontal well, there is a rebuttable presumption that the drilling and the oil or gas well or either was the proximate cause of the contamination or deprivation of the fresh water source or supply. (c) In order to rebut the presumption of liability established in subsection (b) of this section, the operator must prove by a preponderance of the evidence one of the following defenses: (1) The pollution existed prior to the drilling or alteration activity as determined by a predrilling or prealteration water well test. (2) The landowner or water purveyor refused to allow the operator access to the property to conduct a predrilling or prealteration water well test. (3) The water supply is not within one thousand five hundred feet of the well. (4) The pollution occurred more than six months after completion of drilling or alteration activities. (5) The pollution occurred as the result of some cause other than the drilling or alteration activity. (d) Any operator electing to preserve its defenses under subdivision (1), subsection (c) of this section shall retain the services of an independent certified laboratory to conduct the predrilling or prealteration water well test. A copy of the results of the test shall be submitted to the department and the surface owner or water purveyor in a manner prescribed by the secretary. (e) Any operator shall replace the water supply of an owner of interest in real property who obtains all or part of that owner's supply of water for domestic, agricultural, industrial or other legitimate use from an underground or surface source with a comparable water supply where the secretary determines that the water supply has been affected by contamination, diminution or interruption proximately caused by the oil or gas operation, unless waived in writing by that owner. (f) The secretary may order the operator conducting the oil or gas operation to: (1) Provide an emergency drinking water supply within twenty-four hours; (2) Provide temporary water supply within seventy-two hours; (3) Within thirty days begin activities to establish a permanent water supply or submit a proposal to the secretary outlining the measures and timetables to be used in establishing a permanent supply. The total time in providing a permanent water supply may not exceed two years. If the operator demonstrates that providing a permanent replacement water supply cannot be completed within two years, the secretary may extend the time frame on case-by-case basis; and (4) Pay all reasonable costs incurred by the real property owner in securing a water supply. (g) A person as described in subsection (b) of this section aggrieved under the provisions of subsections (b), (e) or (f) of this section may seek relief in court... (i) Notwithstanding the denial of the operator of responsibility for the damage to the real property owner's water supply or the status of any appeal on determination of liability for the damage to the real property owner's water supply, the operator may not discontinue providing the required water service until authorized to do so by the secretary or a court of competent jurisdiction.

Written Comment:

Pursuant to West Virginia Code § 22-6A-11(a), all persons described in subsection (b), section ten of this article may file written comments with the secretary as to the location or construction of the applicant's proposed well work within thirty days after the application is filed with the secretary. All persons described in West Virginia Code § 22-6A-10(b) may file written comments as to the location or construction of the applicant's proposed well work to the Secretary at:

Chief, Office of Oil and Gas
Department of Environmental Protection
601 57th St. SE
Charleston, WV 25304
(304) 926-0450

Such persons may request, at the time of submitting written comments, notice of the permit decision and a list of persons qualified to test water. **NOTE: YOU ARE NOT REQUIRED TO FILE ANY COMMENT.**

06/16/2023

Time Limits and Methods for Filing Comments.

The law requires these materials to be served on or before the date the operator files its Application. You have **THIRTY (30) DAYS** after the filing date to file your comments. Comments must be filed in person or received in the mail by the Chief's office by the time stated above. You may call the Chief's office to be sure of the date. Check with your postmaster to ensure adequate delivery time or to arrange special expedited handling. If you have been contacted by the well operator and you have signed a "voluntary statement of no objection" to the planned work described in these materials, then the permit may be issued at any time.

Pursuant to West Virginia Code § 22-6A-11(c)(2), Any objections of the affected coal operators and coal seam owners and lessees shall be addressed through the processes and procedures that exist under sections fifteen, seventeen and forty, article six of this chapter, as applicable and as incorporated into this article by section five of this article. The written comments filed by the parties entitled to notice under subdivisions (1), (2), (4), (5) and (6), subsection (b), section ten of this article shall be considered by the secretary in the permit issuance process, but the parties are not entitled to participate in the processes and proceedings that exist under sections fifteen, seventeen or forty, article six of this chapter, as applicable and as incorporated into this article by section five of this article.

Comment Requirements

Your comments must be in writing and include your name, address and telephone number, the well operator's name and well number and the approximate location of the proposed well site including district and county from the application. You may add other documents, such as sketches, maps or photographs to support your comments.

Disclaimer: All comments received will be placed on our web site <http://www.dep.wv.gov/oil-and-gas/Horizontal-Permits/Pages/default.aspx> and the applicant will automatically be forwarded an email notice that such comments have been submitted. The applicant will be expected to provide a response to comments submitted by any surface owner, water purveyor or natural gas storage operator noticed within the application.

Permit Denial or Condition

The Chief has the power to deny or condition a well work permit. Pursuant to West Virginia Code § 22-6A-8(d), the permit may not be issued or be conditioned, including conditions with respect to the location of the well and access roads prior to issuance if the director determines that:

- (1) The proposed well work will constitute a hazard to the safety of persons;
- (2) The plan for soil erosion and sediment control is not adequate or effective;
- (3) Damage would occur to publicly owned lands or resources; or
- (4) The proposed well work fails to protect fresh water sources or supplies.

A permit may also be denied under West Virginia Code § 22-6A-7(k), the secretary shall deny the issuance of a permit if the secretary determines that the applicant has committed a substantial violation of a previously issued permit for a horizontal well, including the applicable erosion and sediment control plan associated with the previously issued permit, or a substantial violation of one or more of the rules promulgated under this article, and in each instance has failed to abate or seek review of the violation within the time prescribed by the secretary pursuant to the provisions of subdivisions (1) and (2), subsection (a), section five of this article and the rules promulgated hereunder, which time may not be unreasonable.

Pursuant to West Virginia Code § 22-6A-10(g), any person entitled to submit written comments to the secretary pursuant to subsection (a), section eleven of this article, shall also be entitled to receive from the secretary a copy of the permit as issued or a copy of the order modifying or denying the permit if the person requests receipt of them as a part of the written comments submitted concerning the permit application. Such persons may request, at the time of submitting written comments, notice of the permit decision and a list of persons qualified to test water.

06/16/2023

Notice is hereby given by:

Well Operator: CNX GAS COMPANY LLC
Telephone: 724-485-3244
Email: SARAHWEIGAND@CNX.COM


Sarah Weigand

Address: 1000 HORIZON VUE DRIVE
CANONSBURG, PA 15317
Facsimile: _____

Oil and Gas Privacy Notice:

The Office of Oil and Gas processes your personal information, such as name, address and telephone number, as part of our regulatory duties. Your personal information may be disclosed to other State agencies or third parties in the normal course of business or as needed to comply with statutory or regulatory requirements, including Freedom of Information Act requests. Our office will appropriately secure your personal information. If you have any questions about our use or your personal information, please contact DEP's Chief Privacy Officer at depprivacyofficer@wv.gov.

Commonwealth of Pennsylvania, County of Washington



Subscribed and sworn before me this 3rd day of May, 2023.
Rebecca Zachwieja Notary Public
My Commission Expires November 7, 2023

RECEIVED
Office of Oil and Gas
MAY 11 2023
WV Department of
Environmental Protection

06/16/2023

STATE OF WEST VIRGINIA
DEPARTMENT OF ENVIRONMENTAL PROTECTION, OFFICE OF OIL AND GAS
NOTICE OF INTENT TO DRILL

Pursuant to W. Va. Code § 22-6A-16(b), the Notice of Intent to Drill is only required if the notice requirements of W. Va. Code § 22-6A-10(a) have NOT been met or if the Notice of Intent to Drill requirement has NOT been waived in writing by the surface owner.

Notice Time Requirement: Notice shall be provided at least TEN (10) days prior to filing a permit application.
Date of Notice: 5/9/23 **Date Permit Application Filed:** 5/11/2023

Delivery method pursuant to West Virginia Code § 22-6A-16(b)

- HAND DELIVERY CERTIFIED MAIL RETURN RECEIPT REQUESTED

Pursuant to W. Va. Code § 22-6A-16(b), at least ten days prior to filing a permit application, an operator shall, by certified mail return receipt requested or hand delivery, give the surface owner notice of its intent to enter upon the surface owner's land for the purpose of drilling a horizontal well: *Provided*, That notice given pursuant to subsection (a), section ten of this article satisfies the requirements of this subsection as of the date the notice was provided to the surface owner: *Provided, however*, That the notice requirements of this subsection may be waived in writing by the surface owner. The notice, if required, shall include the name, address, telephone number, and if available, facsimile number and electronic mail address of the operator and the operator's authorized representative.

Notice is hereby provided to the SURFACE OWNER(s):

Name: SEE ATTACHED Name: _____
Address: _____ Address: _____

Notice is hereby given:

Pursuant to West Virginia Code § 22-6A-16(b), notice is hereby given that the undersigned well operator has an intent to enter upon the surface owner's land for the purpose of drilling a horizontal well on the tract of land as follows:

State: WEST VIRGINIA UTM NAD 83 Easting: 556814.27
County: MONONGALIA Northing: 4395442.75
District: BATTELLE Public Road Access: CR6 WISE RUN
Quadrangle: WADESTOWN Generally used farm name: WISE
Watershed: DUNKARD CREEK

This Notice Shall Include:

Pursuant to West Virginia Code § 22-6A-16(b), this notice shall include the name, address, telephone number, and if available, facsimile number and electronic mail address of the operator and the operator's authorized representative. Additional information related to horizontal drilling may be obtained from the Secretary, at the WV Department of Environmental Protection headquarters, located at 601 57th Street, SE, Charleston, WV 25304 (304-926-0450) or by visiting www.dep.wv.gov/oil-and-gas/pages/default.aspx.

Notice is hereby given by:

Well Operator: CNX GAS COMPANY LLC
Address: 1000 HORIZON VUE DRIVE
CANONSBURG, PA 15317
Telephone: 724-485-3244
Email: SARAHWEIGAND@CNX.COM
Facsimile: _____

Authorized Representative: SARAH WEIGAND *Sarah Weigand*
Address: 1000 HORIZON VUE DRIVE
CANONSBURG, PA 15317
Telephone: 724-485-3244
Email: SARAHWEIGAND@CNX.COM
Facsimile: _____

Oil and Gas Privacy Notice:

The Office of Oil and Gas processes your personal information, such as name, address and telephone number, as part of our regulatory duties. Your personal information may be disclosed to other State agencies or third parties in the normal course of business or as needed to comply with statutory or regulatory requirements, including Freedom of Information Act requests. Our office will appropriately secure your personal information. If you have any questions about our use or your personal information, please contact DEP's Chief Privacy Officer at depprivacyofficer@wv.gov.

RECEIVED
Office of Oil and Gas

MAY 11 2023

WV Department of
Environmental Protection

06/16/2023

STATE OF WEST VIRGINIA
DEPARTMENT OF ENVIRONMENTAL PROTECTION, OFFICE OF OIL AND GAS
NOTICE OF PLANNED OPERATION

Notice Time Requirement: notice shall be provided no later than the filing date of permit application.

Date of Notice: 5/9/23 Date Permit Application Filed: 5/11/2023

Delivery method pursuant to West Virginia Code § 22-6A-16(c)

- CERTIFIED MAIL RETURN RECEIPT REQUESTED
- HAND DELIVERY

Pursuant to W. Va. Code § 22-6A-16(c), no later than the date for filing the permit application, an operator shall, by certified mail return receipt requested or hand delivery, give the surface owner whose land will be used for the drilling of a horizontal well notice of the planned operation. The notice required by this subsection shall include: (1) A copy of this code section; (2) The information required to be provided by subsection (b), section ten of this article to a surface owner whose land will be used in conjunction with the drilling of a horizontal well; and (3) A proposed surface use and compensation agreement containing an offer of compensation for damages to the surface affected by oil and gas operations to the extent the damages are compensable under article six-b of this chapter. (d) The notices required by this section shall be given to the surface owner at the address listed in the records of the sheriff at the time of notice.

Notice is hereby provided to the SURFACE OWNER(s)

(at the address listed in the records of the sheriff at the time of notice):

Name: SEE ATTACHED Name: _____
 Address: _____ Address: _____

Notice is hereby given:

Pursuant to West Virginia Code § 22-6A-16(c), notice is hereby given that the undersigned well operator has developed a planned operation on the surface owner's land for the purpose of drilling a horizontal well on the tract of land as follows:

State: <u>WEST VIRGINIA</u>	UTM NAD 83 Easting: <u>556814.27</u>	RECEIVED Office of Oil and Gas
County: <u>MONONGALIA</u>	Northing: <u>4395442.75</u>	
District: <u>BATTELLE</u>	Public Road Access: <u>CR6 WISE RUN</u>	MAY 11 2023
Quadrangle: <u>WADESTOWN</u>	Generally used farm name: <u>WISE</u>	
Watershed: <u>DUNKARD CREEK</u>		

This Notice Shall Include:

WV Department of Environmental Protection

Pursuant to West Virginia Code § 22-6A-16(c), this notice shall include: (1) A copy of this code section; (2) The information required to be provided by W. Va. Code § 22-6A-10(b) to a surface owner whose land will be used in conjunction with the drilling of a horizontal well; and (3) A proposed surface use and compensation agreement containing an offer of compensation for damages to the surface affected by oil and gas operations to the extent the damages are compensable under article six-b of this chapter. Additional information related to horizontal drilling may be obtained from the Secretary, at the WV Department of Environmental Protection headquarters, located at 601 57th Street, SE, Charleston, WV 25304 (304-926-0450) or by visiting www.dep.wv.gov/oil-and-gas/pages/default.aspx.

Well Operator: CNX GAS COMPANY LLC Address: 1000 HORIZON VUE DRIVE
 Telephone: 724-485-3244 Sarah Weigand CANONSBURG, PA 15317
 Email: SARAHWEIGAND@CNX.COM Facsimile: _____

Oil and Gas Privacy Notice:

The Office of Oil and Gas processes your personal information, such as name, address and telephone number, as part of our regulatory duties. Your personal information may be disclosed to other State agencies or third parties in the normal course of business or as needed to comply with statutory or regulatory requirements, including Freedom of Information Act requests. Our office will appropriately secure your personal information. If you have any questions about our use or your personal information, please contact DEP's Chief Privacy Officer at depprivacyofficer@wv.gov.

06/16/2023



WEST VIRGINIA DEPARTMENT OF TRANSPORTATION
Division of Highways

1900 Kanawha Boulevard East • Building Five • Room 110
 Charleston, West Virginia 25305-0430 • (304) 558-3505

Gregory L. Bailey, P.E.
 Interim
 State Highway Engineer

Jimmy Wriston, P. E.
 Secretary of Transportation
 Commissioner of Highways

May 1, 2023

James A. Martin, Chief
 Office of Oil and Gas
 Department of Environmental Protection
 601 57th Street, SE
 Charleston, WV 25304

Subject: DOH Permit for the WDTN5 Pad, Monongalia County
 WDTN5PHSM Well Site

Dear Mr. Martin,

This well site will be accessed from a DOH permit #04-2017-0929 which has been issued to Antero Resources for access to the State Road for a well site located off Monongalia County Route 6 SLS MP 1.29.

This operator is in compliance with §22-6A-20 of the WV Code. Operator has signed a STATEWIDE OIL AND GAS ROAD MAINTENANCE BONDING AGREEMENT and provided the required Bond. This operator is currently in compliance with the DOH OIL AND GAS POLICY dated March 6, 2023. This letter is valid for permitting purposes for one year from the date of this letter.

Very Truly Yours,

Gary K. Clayton, P.E.
 Regional Operations Engineer
 Central Office O&G Coordinator

Cc: Becky Zachwieja
 CNX Gas Company LLC
 CH, OM, D-4
 File

RECEIVED
 Office of Oil and Gas

MAY 11 2023

WV Department of
 Environmental Protection

Section V- Proposed Additives to be used in Fracturing or Stimulations

Trade Name	Supplier	Purpose	Ingredients	Chemical Abstract Service Number (CAS #)	Maximum Ingredient Concentration in Additive (% by mass)**
Water	CNX	Carrier/Base Fluid	Water	7732-18-5	100.00%
Sand	HiCrush	Proppant	Crystalline Silica in the form of Quartz	14808-60-7	99.90%
HCL Acid (28%)	CHEMSTREAM	Acidizing	Hydrochloric Acid	7647-01-0	28.00%
ACI-150	CHEMSTREAM	Acid corrosion inhibitor	Methanol	67-56-1	60 - 70%
	CHEMSTREAM		Trade Secret	Proprietary	15.00%
	CHEMSTREAM		Ethylene glycol	107-21-1	20.00%
	CHEMSTREAM		N,N-Dimethylformamide	68-12-2	10.00%
	CHEMSTREAM		2-Butoxyethanol	111-76-2	5.00%
Citric Acid 50%	CHEMSTREAM	Iron Control Agent	citric acid	77-92-9	50.50%
CoilSTREAM VB 625	CHEMSTREAM	Gelling Agent	Heavy Aliphatic Naphtha	64742-96-7	60.00%
	CHEMSTREAM		Trade Secret	Proprietary	5.00%
	CHEMSTREAM		Trade Secret	Proprietary	3.00%
	CHEMSTREAM		Trade Secret	Proprietary	3.00%
	CHEMSTREAM		Guar Gum	9000-30-0	50.00%
StimSTREAM 9800	CHEMSTREAM	Friction Reducer	Alkanes, 00001	Proprietary	25.00%
	CHEMSTREAM		Butene, polymer - 00001	Proprietary	25.00%
	CHEMSTREAM		Ethoxylated alcohols	68551-12-2	5.00%
Clearal 268a	CHEMSTREAM	Biocide	Glutaraldehyde	111-30-8	10-20%
	CHEMSTREAM		Didecyl dimethyl ammonium chloride	7173-51-5	3.00%
	CHEMSTREAM		Quaternary Ammonium Compounds	68424-85-1	<3.00%
	CHEMSTREAM		Ethanol	64-17-5	<1.5%
	CHEMSTREAM		Non-hazardous substances	Proprietary	>80
	CHEMSTREAM		Bis(HexaMethylene Triamine		
StimStream SC 398	CHEMSTREAM	Scale Inhibitor	Penta(Methylene Phosphonic Acid) (BHMT)	34690-00-1	10.00%
Ammonium Persulfate	CHEMSTREAM	Breaker	Ammonium Persulfate	7727-54-0	100.00%

RECEIVED
Office of Oil and Gas

MAY 11 2023

WV Department of
Environmental Protection

06/16/2023

OPERATOR: CNX GAS COMPANY LLC

WELL NO: WDTN5PHSM

PAD NAME: WDTN5

REVIEWED BY: SARAH WEIGAND

SIGNATURE: *Sarah Weigand*

WELL RESTRICTIONS CHECKLIST

HORIZONTAL 6A WELL

Well Restrictions

At Least 100 Feet from Pad and LOD (including any E&S Control Feature) to any Perennial Stream, Lake, Pond, Reservoir or Wetland; OR

DEP Waiver and Permit Conditions

At Least 300 Feet from Pad and LOD (including any E&S Control Feature) to any Naturally Producing Trout Stream; OR

DEP Waiver and Permit Conditions

At Least 1000 Feet from Pad and LOD (including any E&S Control Feature) to any Groundwater Intake or Public Water Supply; OR

DEP Waiver and Permit Conditions

At Least 250 Feet from an Existing Water Well or Developed Spring to Well Being Drilled; OR

Surface Owner Waiver and Recorded with County Clerk, OR

DEP Variance and Permit Conditions

At Least 625 Feet from an Occupied Dwelling Structure to Center of the Pad; OR

Surface Owner Waiver and Recorded with County Clerk, OR

DEP Variance and Permit Conditions

At Least 625 Feet from Agricultural Buildings Larger than 2500 Square Feet to the Center of the Pad; OR

Surface Owner Waiver and Recorded with County Clerk, OR

DEP Variance and Permit Conditions

RECEIVED
Office of Oil and Gas

MAY 11 2023

WV Department of
Environmental Protection

06/16/2023