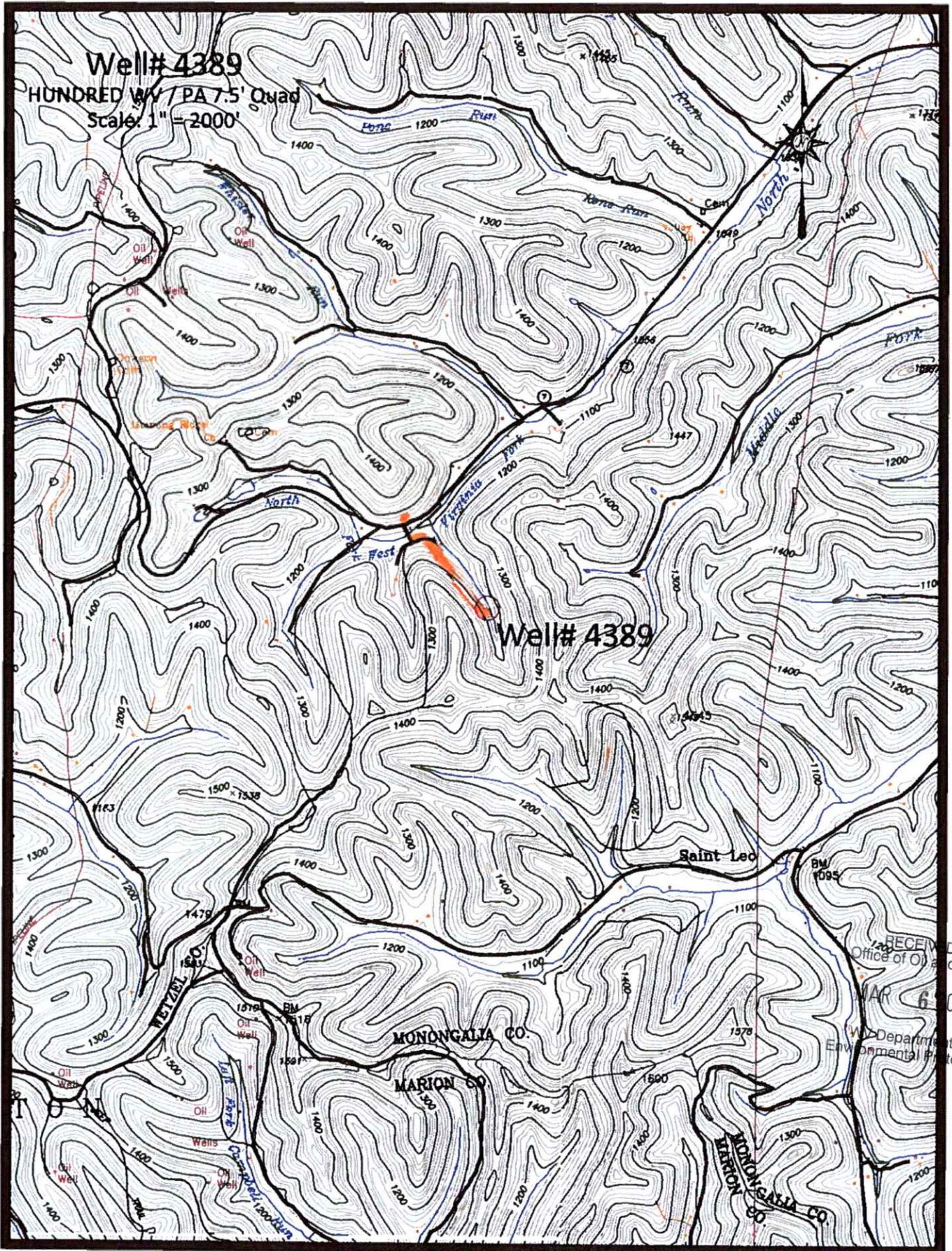


Well# 4389
HUNDRED WY / PA 7.5' Quad
Scale: 1" = 2000'



Well# 4389

MONONGALIA CO.

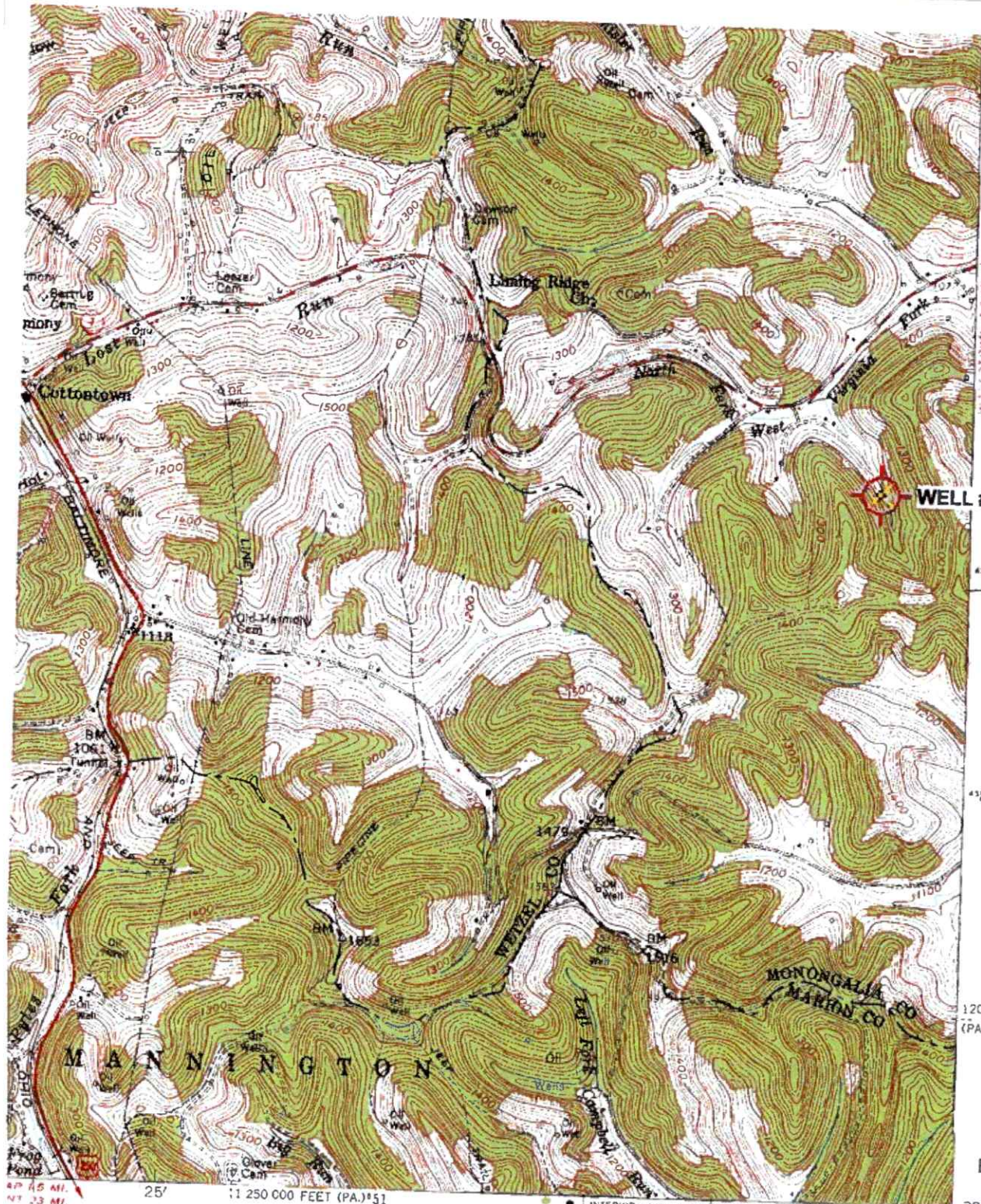
MARION CO.

MIDMONONGALIA CO.

Access Road

RECEIVED
Office of Oil and Gas
MAR 6 2023
West Virginia Department of Environmental Protection

4706101927P



4391
40'

4389

4388000-N

120 000 FEET (PA.)

RECEIVED
Office of Oil and Gas

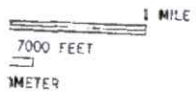
MAR 6 2023

WV Department of
Environmental Protection

39°37'30"
80°22'30"

(MANNINGTON)
2003 11 SE

25' 1:250 000 FEET (PA.) S1



QUADRANGLE LOCATION

ROAD CLASSIFICATION

- Heavy duty Light duty
- Medium duty Unimproved dirt
- U. S. Route State Route

HUNDRED, W. VA.—PA.
NW/4 MANNINGTON 15' QUADRANGLE
N 3937.5 — W 8022.5/7.5

undred; WV, PA' Scale: 1" = 0.379Mi 610Mt 2,000Ft, 1 Mi = 2.640" , 1 cm = 240Mt

04/21/2023

4706101927P

WW-7
8-30-06



West Virginia Department of Environmental Protection
Office of Oil and Gas

WELL LOCATION FORM: GPS

API: 47-061-30064 WELL NO.: 4389

FARM NAME: BENJI LIMING HEIRS

RESPONSIBLE PARTY NAME: WEST VIRGINIA LAND RESOURCES INC.

COUNTY: MONONGALIA DISTRICT: BATTELLE

QUADRANGLE: HUNDRED W.VA, PA

SURFACE OWNER: FREDERICK A. SIX

ROYALTY OWNER: _____

UTM GPS NORTHING: 4,389,501 m

UTM GPS EASTING: 553,240 m GPS ELEVATION: 357 m (1171')

The Responsible Party named above has chosen to submit GPS coordinates in lieu of preparing a new well location plat for a plugging permit or assigned API number on the above well. The Office of Oil and Gas will not accept GPS coordinates that do not meet the following requirements:

1. Datum: NAD 1983, Zone: 17 North, Coordinate Units: meters, Altitude: height above mean sea level (MSL) – meters.
2. Accuracy to Datum – 3.05 meters
3. Data Collection Method:

Survey grade GPS _____; Post Processed Differential _____


Real-Time Differential _____

Mapping Grade GPS X; Post Processed Differential X

Real-Time Differential _____

4. Letter size copy of the topography map showing the well location.

I the undersigned, hereby certify this data is correct to the best of my knowledge and belief and shows all the information required by law and the regulations issued and prescribed by the Office of Oil and Gas.


Signature

Professional Surveyor
Title

SEPTEMBER 23, 2022
Date

RECEIVED
Office of Oil and Gas

MAR 6 2023

WV Department of
Environmental Protection

04/21/2023