

W1
S 33°57'00" E 1067'

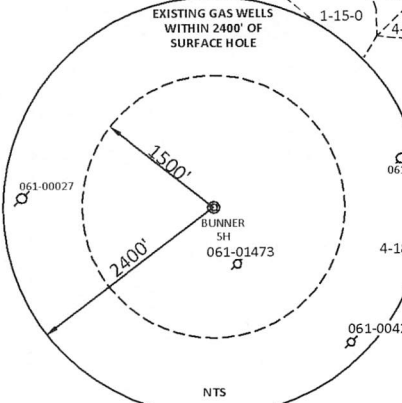


REBAR SET
N 12°45'43" W
139'

5H

REBAR SET
S 02°47'47" E
146'

REFERENCES
NTS




API # & DISTANCE TO WELL
061-01473 - S 22°29'06" E 701'

FILE #: NEE14
DRAWING #: 3076
SCALE: PLAT: 1" = 2200'
TICK MARK: 1" = 2000'
MINIMUM DEGREE OF ACCURACY: 1/200
PROVEN SOURCE: SUBMETER MAPPING
OF ELEVATION: GRADE GPS

I, THE UNDERSIGNED, HEREBY CERTIFY THAT THIS PLAT IS CORRECT TO THE BEST OF MY KNOWLEDGE AND BELIEF AND SHOWS ALL THE INFORMATION REQUIRED BY LAW AND THE REGULATIONS ISSUED AND PRESCRIBED BY THE DEPARTMENT OF ENVIRONMENTAL PROTECTION.

Signed: *[Signature]*
L.L.S. #2124 : Ernest J. Benchek III



(+) DENOTES LOCATION OF WELL ON UNITED STATES TOPOGRAPHIC MAPS W/DEP

OFFICE OF OIL & GAS
601 57TH STREET
CHARLESTON, WV 25304

Well Type: Oil Waste Diposal Production Deep
 Gas Liquid Injection Storage Shallow

WATERSHED: DUNKARD CREEK

COUNTY/DISTRICT: MONONGALIA / CLAY

SURFACE OWNER: PATRICIA A. BUNNER

OIL & GAS ROYALTY OWNER: PATRICIA BUNNER, et al

LEASE NUMBERS:

DRILL CONVERT DRILL DEEPER REDRILL FRACTURE OR STIMULATE
PLUG OFF FORMATION PERFORATE NEW FORMATION PLUG & ABANDON
CLEAN OUT & REPLUG OTHER CHANGE (SPECIFY):

TARGET FORMATION: MARCELLUS

WELL OPERATOR: NORTHEAST NATURAL ENERGY LLC
ADDRESS: 707 VIRGINIA STREET EAST, SUITE 1200
CITY: CHARLESTON STATE: WV ZIP CODE: 25301

DATE: SEP 29, 2022

OPERATOR'S WELL #: BUNNER 5H

API WELL #: 61 01908
STATE COUNTY PERMIT

AS-BUILT
ELEVATION: 1277.25'

QUADRANGLE: BLACKSVILLE, WV

ACREAGE: 94.72 +/- 09/23/2022

ACREAGE: 839.16 +/-

ESTIMATED DEPTH: TVD: 8,024' TMD: 26,961.79'

DESIGNATED AGENT: JOHN ADAMS
ADDRESS: 707 VIRGINIA STREET EAST, SUITE 1200
CITY: CHARLESTON STATE: WV ZIP CODE: 25301

PROPERTY OWNER INDEX	
4-9-44	MAKAYLA ROSE, HALEY BROOKE & ABAGAIL PAIGE BARR
4-9-43	CHISLER INC
4-9-43.1	CHARLES W & KENALL L MOORE; JASON T MOORE ET AL
4-9-45.1	JERRY WILSON ET AL
4-9-49	RONNIE LYNN MCCORD
4-18-33	4 BROTHERS LLC
4-9-45	JERRY WILSON ET AL
4-17A-39	EDWARD BAEZ JR & TERESA BAEZ
4-17A-40	EDWARD BAEZ JR & TERESA BAEZ
4-17A-36	GLENNA D OWENS
4-17A-37	DAYBROOK CHURCH OF CHRIST
4-17-5	JUDITH R SINE
4-17A-43	GARY L & ANNA M SIMPSON
4-17A-44	CHRISTOPHER MARK TENNANT JR
4-17-33.1	LINDSAY J & PATRICIA A TENNANT
4-9-15	LOIS J MCCOY ET AL
4-9-3	JEFFREY TODD & CARLENE SUE MOORE ET AL
4-9-4	BRUCE & CATHY L CHISLER
4-9-14	FRED A MASON
4-17-2	ANGELA L CHISLER
4-17-3	ANGELA L CHISLER
4-17-4	DAYBROOK CHURCH OF CHRIST
4-18-32	PATRICIA A BUNNER
4-17A-41	EDWARD BAEZ JR & TERESA BAEZ
4-17A-38.1	EVERETT & DOROTHY BARR
4-17-35	CNX LAND LLC
4-17A-34	ANTIOCH CHRISTIAN CHURCH
4-8-2	KATHY LYNN SNYDER, ELIZABETH ANN REESE & JOHN M BUTCHER SR
4-8-3.1	RAYMOND L ALLEN
4-8-4.2	CRISTY G MCHENRY & LEONARD D TENNANT
4-8-4	L DOUGLAS & VICKI L TENNANT
1-8-5	KENNETH W & DONNA P EFAW
4-8-5.2	KIEARA PAIGE SNYDER
4-9-52	SANDRA BLEIGH
4-17-35.1	JEFFREY & MARSHA GUM
4-17-35.2	LISA JO BARNETTE A/K/A/ LISA BARNETT & JEFFERY WAYNE
4-17-35.3	JACKIE P GUM
4-17-45	JACK L MCCOY JR & BARBARA S PHILLIPS
4-17A-42	EDWARD BAEZ JR & TERESA BAEZ
4-17-36	EDWARD BAEZ JR & TERESA BAEZ
4-18-33	4 BROTHERS LLC

LEASE INDEX					
A	WV-061-004154-001	N	WV-061-003959-010	AA	WV-061-003887-001
B	WV-061-005157-033	O	WV-061-004096-000	BB	WV-061-005813-001
C	WV-061-005157-033	P	WV-061-004110-000	CC	WV-061-004183-001
D	WV-061-005157-033	Q	WV-061-005711-001	DD	WV-061-005837-001
E	WV-061-005157-033	R	WV-061-005711-001	EE	WV-061-003670-037
F	WV-061-004824-001	S	WV-061-005711-001	FF	WV-061-003670-037
G	WV-061-003958-000	T	WV-061-005878-001	GG	WV-061-005946-002
H	WV-061-002341-000	U	WV-061-005808-002	HH	WV-061-00161-01-LA
I	WV-061-005118-000	V	WV-061-004983-001	II	WV-061-006004-001
J	WV-061-003958-000	W	WV-061-005826-001	JJ	WV-061-000160-001-LA
K	WV-061-005118-000	X	WV-061-005884-005	KK	WV-061-005863-002
L	WV-061-003849-000	Y	WV-061-004968-001		
M	WV-061-003959-010	Z	WV-061-005884-005		

09/23/2022

FILE #: NEE14
DRAWING #: 3076
SCALE: N/A

DATE: AUGUST 19, 2022
OPERATOR'S WELL #: BUNNER 5H
API WELL #: 47 61 01908
STATE COUNTY PERMIT

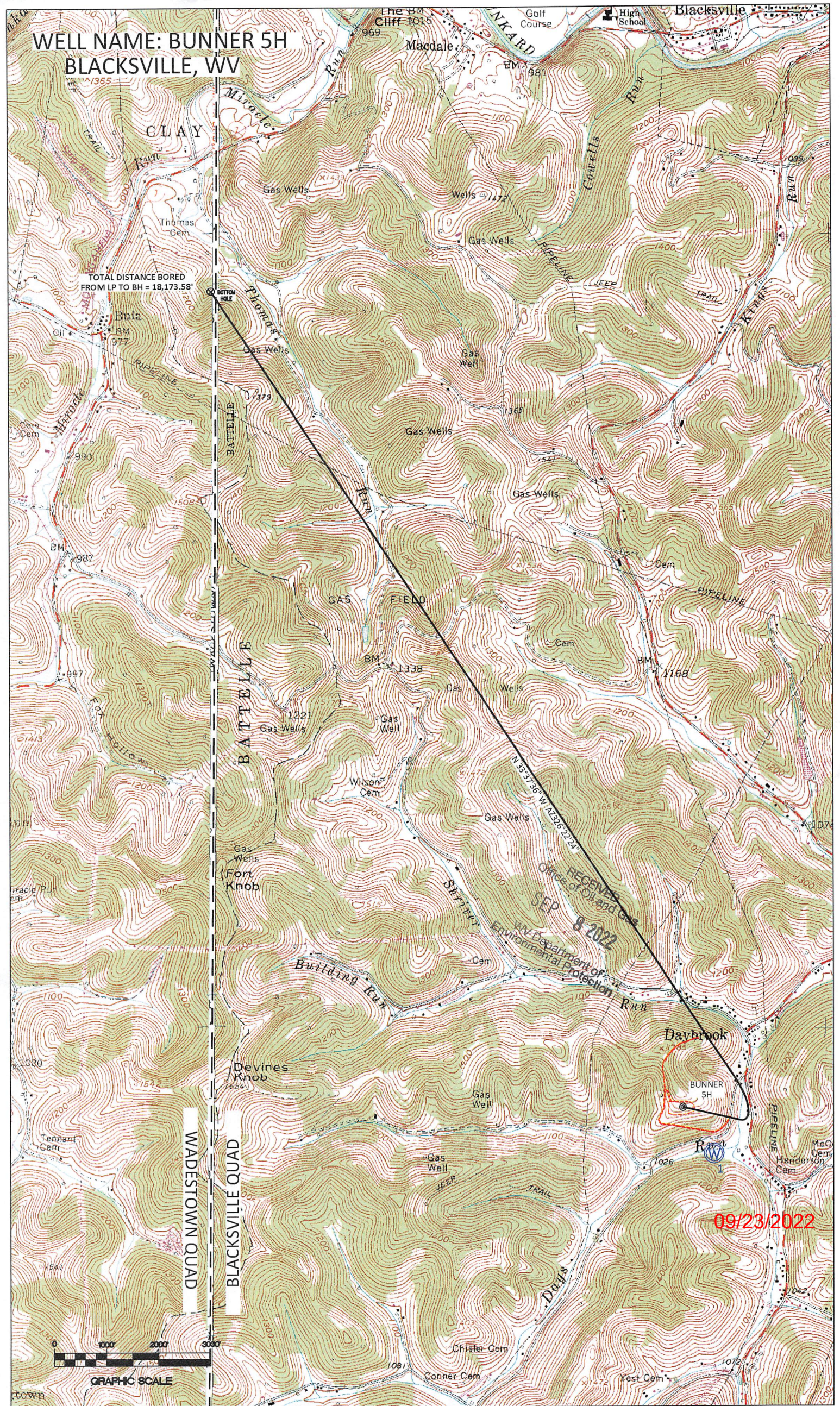
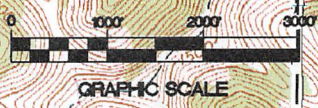
WELL NAME: BUNNER 5H
BLACKSVILLE, WV

TOTAL DISTANCE BORED
FROM LP TO BH = 18,173.58'

BLACKSVILLE QUAD

WADESTOWN QUAD

09/23/2022



RECEIVED
SEP 8 2022
Office of Oil and Gas
WV Department of
Environmental Protection