


FILE #: NEE14  
 DRAWING #: 3038  
 SCALE: PLAT: 1" = 1800'  
 TICK MARK: 1" = 2000'  
 MINIMUM DEGREE OF ACCURACY: 1/200  
 PROVEN SOURCE OF ELEVATION: SUBMETER MAPPING GRADE GPS

I, THE UNDERSIGNED, HEREBY CERTIFY THAT THIS PLAT IS CORRECT TO THE BEST OF MY KNOWLEDGE AND BELIEF AND SHOWS ALL THE INFORMATION REQUIRED BY LAW AND THE REGULATIONS ISSUED AND PRESCRIBED BY THE DEPARTMENT OF ENVIRONMENTAL PROTECTION.  
 Signed: *[Signature]*  
 L.L.S. #2124 : Ernest J. Benchek III



(+) DENOTES LOCATION OF WELL ON UNITED STATES TOPOGRAPHIC MAPS WVDEP  
 OFFICE OF OIL & GAS  
 601 57TH STREET  
 CHARLESTON, WV 25304

Well Type:  Oil  Waste Diposal  Production  Deep  
 Gas  Liquid Injection  Storage  Shallow

WATERSHED: DUNKARD CREEK  
 COUNTY/DISTRICT: MONONGALIA / CLAY  
 SURFACE OWNER: YOST HERITAGE INC  
 OIL & GAS ROYALTY OWNER:  
 LEASE NUMBERS:

DATE: OCTOBER 7, 2021  
 OPERATOR'S WELL #: YOST 10H  
 API WELL #: 47 61 **01895**  
 STATE COUNTY PERMIT

AS-BUILT ELEVATION: 1,494.93'  
 QUADRANGLE: BLACKSVILLE, WV  
 ACREAGE: 93.08  
 ACREAGE: 799.420 +/- **12/03/2021**

DRILL  CONVERT  DRILL DEEPER  REDRILL  FRACTURE OR STIMULATE   
 PLUG OFF FORMATION  PERFORATE NEW FORMATION  PLUG & ABANDON   
 CLEAN OUT & REPLUG  OTHER CHANGE  (SPECIFY):

TARGET FORMATION: MARCELLUS  
 WELL OPERATOR: NORTHEAST NATURAL ENERGY LLC  
 ADDRESS: 707 VIRGINIA STREET EAST, SUITE 1200  
 CITY: CHARLESTON STATE: WV ZIP CODE: 25301

ESTIMATED DEPTH: TVD: 8,280' TMD: 13,710'  
 DESIGNATED AGENT: JOHN ADAMS  
 ADDRESS: 707 VIRGINIA STREET EAST, SUITE 1200  
 CITY: CHARLESTON STATE: WV ZIP CODE: 25301

| PROPERTY OWNER INDEX |  |
|----------------------|--|
| 4-19-43.1            | YOST HERITAGE INC  |
| 4-19-43.2            | YOST HERITAGE INC  |
| 4-19-44              | FREDDIE C, LOIS JEAN MCCOY ET AL                         |
| 4-19-43.4            | YOST HERITAGE INC  |
| 4-19-43.3            | DONALD LEE & ROGER KIETH WILLIAMS ET AL                  |
| 4-20-26              | RANDY D & VICKY S AMMONS (LIFE DELBERT E & LOLA HARTLEY) |
| 4-20-35              | DAVID R SAXON  |
| 4-20-38              | JAMES L FOLEY  |
| 4-20-28              | BRANDEN L NUTTER   |
| 4-20-27              | BRUCE ARNETT   |
| 4-20-42              | THOMAS R & NORA M MCCOY                                  |

| LEASE INDEX |                   |   |                   |
|-------------|-------------------|---|-------------------|
| A           | WV-061-001043-002 | G | WV-061-005686-001 |
| B           | WV-061-003452-000 | H | WV-061-000173-065 |
| C           | WV-061-003452-000 | I | WV-061-000173-065 |
| D           | WV-061-000821-000 | J | WV-061-002303-006 |
| E           | WV-061-003451-001 |   |                   |
| F           | WV-061-003862-004 |   |                   |

12/03/2021

FILE #: NEE14

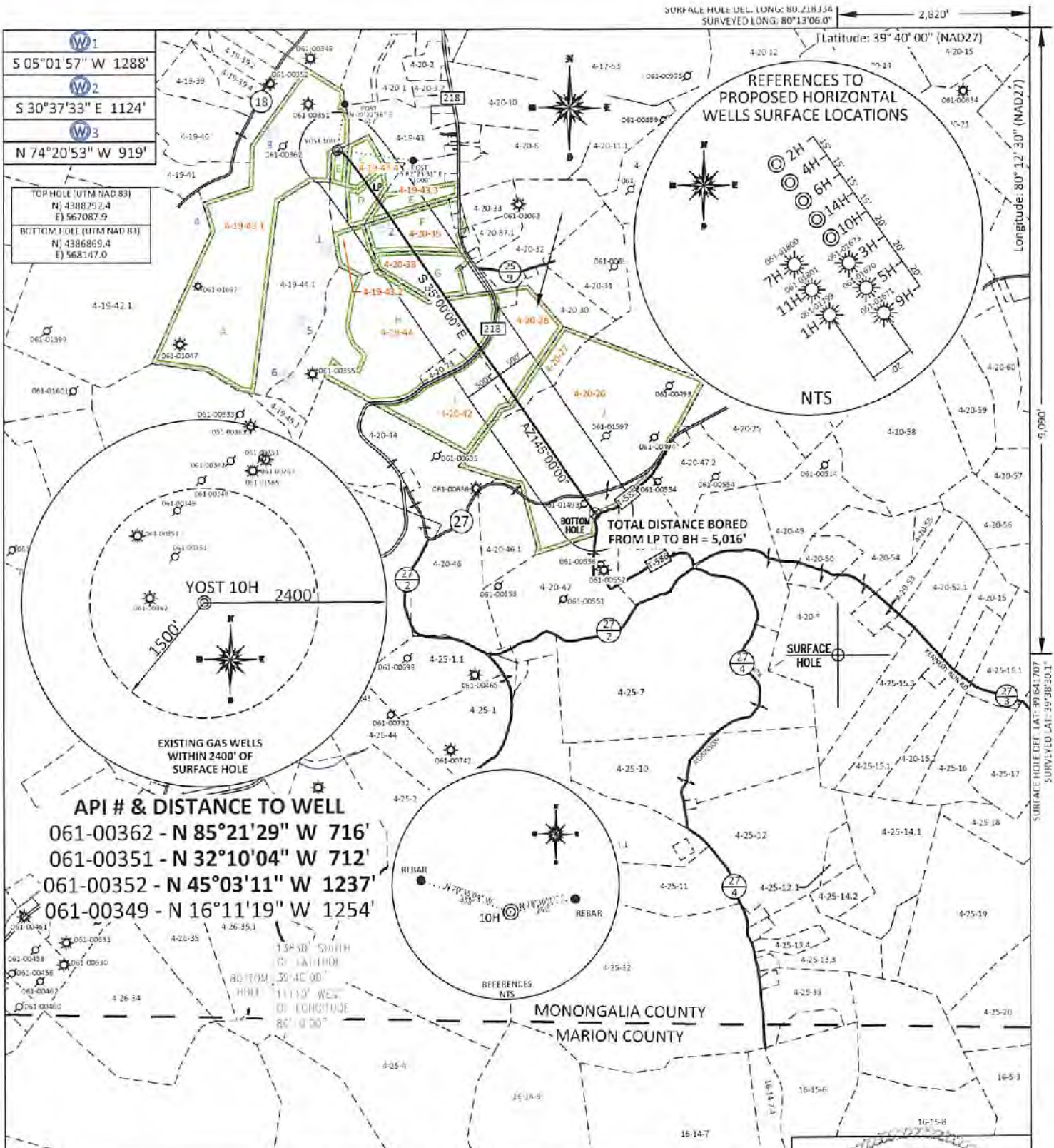
DRAWING #: 2979

SCALE: N/A

DATE: OCTOBER 7, 2021

OPERATOR'S WELL #: YOST 10H

API WELL #: 47 61 01895  
STATE COUNTY PERMIT



FILE #: NEE14

DRAWING #: 3038

SCALE: PLAT: 1" = 1800' TICK MARK: 1" = 2000'


MINIMUM DEGREE OF ACCURACY: 1/200

PROVEN SOURCE OF ELEVATION: SUBMETER MAPPING GRADE GPS

I, THE UNDERSIGNED, HEREBY CERTIFY THAT THIS PLAT IS CORRECT TO THE BEST OF MY KNOWLEDGE AND BELIEF AND SHOWS ALL THE INFORMATION REQUIRED BY LAW AND THE REGULATIONS ISSUED AND PRESCRIBED BY THE DEPARTMENT OF ENVIRONMENTAL PROTECTION.

Signed: *[Signature]*

L.L.S. #2124 Ernest J. Benchek III



(+) DENOTES LOCATION OF WELL ON UNITED STATES TOPOGRAPHIC MAPS WYDEP

OFFICE OF OIL & GAS  
601 57TH STREET  
CHARLESTON, WV 25304

Well Type:  Oil  Waste Diposal  Production  Deep  Gas  Liquid Injection  Storage  Shallow

WATERSHED: DUNKARD CREEK

COUNTY/DISTRICT: MONONGALIA / CLAY

SURFACE OWNER: YOST HERITAGE INC

OIL & GAS ROYALTY OWNER:

LEASE NUMBERS:

DRILL  CONVERT  DRILL DEEPER  REDRILL  FRACTURE OR STIMULATE  PLUG OFF FORMATION  PERFORATE NEW FORMATION  PLUG & ABANDON  CLEAN OUT & REPLUG  OTHER CHANGE  (SPECIFY):

TARGET FORMATION: MARCELLUS

WELL OPERATOR: NORTHEAST NATURAL ENERGY LLC

ADDRESS: 707 VIRGINIA STREET EAST, SUITE 1200

CITY: CHARLESTON STATE: WV ZIP CODE: 25301

DATE: OCTOBER 7, 2021

OPERATOR'S WELL #: YOST 10H

API WELL #: 47 STATE 61 COUNTY 01895 PERMIT 01895 OCT 29 2021

AS-BUILT ELEVATION: 1,494.93'

QUADRANGLE: BLACKSVILLE, WV

ACREAGE: 93.08 10/03/2021

ACREAGE: 799.420 +/-

ESTIMATED DEPTH: TVD: 8,280' TMD: 13,710'

DESIGNATED AGENT: JOHN ADAMS

ADDRESS: 707 VIRGINIA STREET EAST, SUITE 1200

CITY: CHARLESTON STATE: WV ZIP CODE: 25301

| PROPERTY OWNER INDEX |  |
|----------------------|--|
| 4-19-43.1            | YOST HERITAGE INC  |
| 4-19-43.2            | YOST HERITAGE INC  |
| 4-19-44              | FREDDIE C, LOIS JEAN MCCOY ET AL                         |
| 4-19-43.4            | YOST HERITAGE INC  |
| 4-19-43.3            | DONALD LEE & ROGER KIETH WILLIAMS ET AL                  |
| 4-20-26              | RANDY D & VICKY S AMMONS (LIFE DELBERT E & LOLA HARTLEY) |
| 4-20-35              | DAVID R SAXON  |
| 4-20-38              | JAMES L FOLEY  |
| 4-20-28              | BRANDEN L NUTTER   |
| 4-20-27              | BRUCE ARNETT   |
| 4-20-42              | THOMAS R & NORA M MCCOY                                  |

| LEASE INDEX |                   |   |                   |
|-------------|-------------------|---|-------------------|
| A           | WV-061-001043-002 | G | WV-061-005686-001 |
| B           | WV-061-003452-000 | H | WV-061-000173-065 |
| C           | WV-061-003452-000 | I | WV-061-000173-065 |
| D           | WV-061-000821-000 | J | WV-061-002303-006 |
| E           | WV-061-003451-001 |   |                   |
| F           | WV-061-003862-004 |   |                   |

RECEIVED  
Office of Oil and Gas  
OCT 29 2021  
WV Department of  
Environmental Protection

12/03/2021

FILE #: NEE14

DRAWING #: 2979

SCALE: N/A

DATE: OCTOBER 7, 2021

OPERATOR'S WELL #: YOST 10H

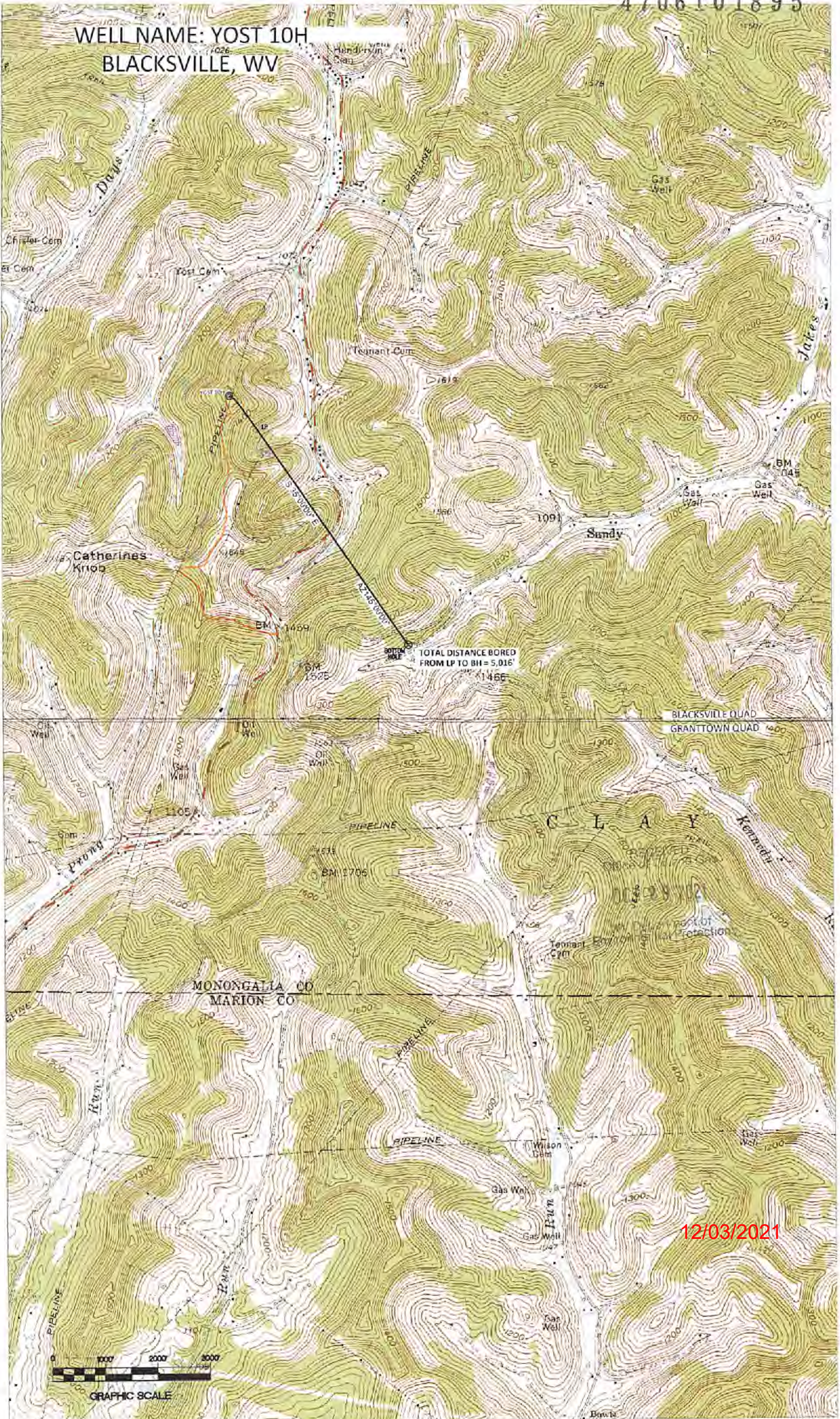
API WELL #: 47 61 01895  
STATE COUNTY PERMIT

YOST WATER WELL EXHIBIT  
OCTOBER 26, 2021  
SCALE - (1"=500')



RECEIVED  
Environmental Protection  
OCT 29 2021  
12/03/2021

WELL NAME: YOST 10H  
BLACKSVILLE, WV



12/03/2021

