



west virginia department of environmental protection

Office of Oil and Gas
601 57th Street, S.E.
Charleston, WV 25304
(304) 926-0450
fax: (304) 926-0452

Harold D. Ward, Cabinet Secretary
www.dep.wv.gov

Friday, September 17, 2021
WELL WORK PERMIT
Horizontal 6A / New Drill


NORTHEAST NATURAL ENERGY LLC
707 VIRGINIA STREET EAST
STE 1200
CHARLESTON, WV 25301

Re: Permit approval for MCCLELLAN 2H
47-061-01883-00-00

This well work permit is evidence of permission granted to perform the specified well work at the location described on the attached pages and located on the attached plat, subject to the provisions of Chapter 22 of the West Virginia Code of 1931, as amended, and all rules and regulations promulgated thereunder, and to any additional specific conditions and provisions outlined in the pages attached hereto. Notification shall be given by the operator to the Oil and Gas Inspector at least 24 hours prior to the construction of roads, locations, and/or pits for any permitted work. In addition, the well operator shall notify the same inspector 24 hours before any actual well work is commenced and prior to running and cementing casing. Spills or emergency discharges must be promptly reported by the operator to 1-800-642-3074 and to the Oil and Gas Inspector.

Please be advised that form WR-35, Well Operators Report of Well Work is to be submitted to this office within 90 days of completion of permitted well work, as should form WR-34 Discharge Monitoring Report within 30 days of discharge of pits, if applicable. Failure to abide by all statutory and regulatory provisions governing all duties and operations hereunder may result in suspension or revocation of this permit and, in addition, may result in civil and/or criminal penalties being imposed upon the operators.

Per 35 CSR 4-5.2.g this permit will expire in two (2) years from the issue date unless permitted well work is commenced. If there are any questions, please feel free to contact me at (304) 926- 0450.


James A. Martin
Chief

Operator's Well Number: MCCLELLAN 2H
Farm Name: KLONDIKE REAL ESTATE P₂
U.S. WELL NUMBER: 47-061-01883-00-00
Horizontal 6A: New Drill
Date Issued: 9/17/2021

Promoting a healthy environment.

09/24/2021

PERMIT CONDITIONS

West Virginia Code § 22-6A-8(d) allows the Office of Oil and Gas to place specific conditions upon this permit. Permit conditions have the same effect as law. Failure to adhere to the specified permit conditions may result in enforcement action.

CONDITIONS

1. This proposed activity may require permit coverage from the United States Army Corps of Engineers (USACE). Through this permit, you are hereby being advised to consult with USACE regarding this proposed activity.
2. If the operator encounters an unanticipated void, or an anticipated void at an unanticipated depth, the operator shall notify the inspector within 24 hours. Modifications to the casing program may be necessary to comply with W. Va. Code § 22-6A-5a (12), which requires drilling to a minimum depth of thirty feet below the bottom of the void, and installing a minimum of twenty (20) feet of casing. Under no circumstance should the operator drill more than one hundred (100) feet below the bottom of the void or install less than twenty (20) feet of casing below the bottom of the void.
3. When compacting fills, each lift before compaction shall not be more than 12 inches in height, and the moisture content of the fill material shall be within limits as determined by the Standard Proctor Density test of the actual soils used in specific engineered fill, ASTM D698, Standard Test Method for Laboratory Compaction Characteristics of Soil Using Standard Effort, to achieve 95 % compaction of the optimum density. Each lift shall be tested for compaction, with a minimum of two tests per lift per acre of fill. All test results shall be maintained on site and available for review.
4. Operator shall install signage per § 22-6A-8g (6) (B) at all source water locations included in their approved water management plan within 24 hours of water management plan activation.
5. Oil and gas water supply wells will be registered with the Office of Oil and Gas and all such wells will be constructed and plugged in accordance with the standards of the Bureau for Public Health set forth in its Legislative rule entitled *Water Well Regulations*, 64 C.S.R. 19. Operator is to contact the Bureau of Public Health regarding permit requirements. In lieu of plugging, the operator may transfer the well to the surface owner upon agreement of the parties. All drinking water wells within fifteen hundred feet of the water supply well shall be flow tested by the operator upon request of the drinking well owner prior to operating the water supply well.
6. Pursuant to the requirements pertaining to the sampling of domestic water supply wells/springs the operator shall, no later than thirty (30) days after receipt of analytical data provide a written copy to the Chief and any of the users who may have requested such analyses.
7. 24 hours prior to the initiation of the completion process the operator shall notify the Chief or his designee.
8. During the completion process the operator shall monitor annular pressures and report any anomaly noticed to the chief or his designee immediately.
9. If any explosion or other accident causing loss of life or serious personal injury occurs in or about a well or well work on a well, the well operator or its contractor shall give notice, stating the particulars of the explosion or accident, to the oil and gas inspector and the Chief, within 24 hours of said accident.
10. During the casing and cementing process, in the event cement does not return to the surface, the oil and gas inspector shall be notified within 24 hours.

API Number: _____

PERMIT CONDITIONS

11. The operator shall provide to the Office of Oil and Gas the dates of each of the following within 30 days of their occurrence: completion of construction of the well pad, commencement of drilling, cessation of drilling, completion of any other permitted well work, and completion of the well. Such notice shall be provided by sending an email to DEPOOGNotify@wv.gov.

09/24/2021

STATE OF WEST VIRGINIA
DEPARTMENT OF ENVIRONMENTAL PROTECTION, OFFICE OF OIL AND GAS
WELL WORK PERMIT APPLICATION

1) Well Operator: Northeast Natural Energy LLC 494498281 Monongalia Battelle Mannington
Operator ID County District Quadrangle

2) Operator's Well Number: 2H Well Pad Name: McClellan

3) Farm Name/Surface Owner: McClellan Public Road Access: SR 15/7 (Harvey Run Road)

4) Elevation, current ground: 1,440' Elevation, proposed post-construction: 1,411'

5) Well Type (a) Gas X Oil NA Underground Storage NA
Other NA

(b) If Gas Shallow X Deep NA
Horizontal X

6) Existing Pad: Yes or No Yes

7) Proposed Target Formation(s), Depth(s), Anticipated Thickness and Expected Pressure(s):
Marcellus, 8,000', 103', 3600 PSI

8) Proposed Total Vertical Depth: 8,000'

9) Formation at Total Vertical Depth: Marcellus

10) Proposed Total Measured Depth: 17,624' ✓

11) Proposed Horizontal Leg Length: 8,976'

12) Approximate Fresh Water Strata Depths: 50'; 1,122'

13) Method to Determine Fresh Water Depths: Drillers log from offset wells

14) Approximate Saltwater Depths: 1,820'; 2,570'

15) Approximate Coal Seam Depths: 190'; 1,107'

16) Approximate Depth to Possible Void (coal mine, karst, other): NA

17) Does Proposed well location contain coal seams directly overlying or adjacent to an active mine? Yes X No _____

(a) If Yes, provide Mine Info: Name: Marion County Coal Company Mine
Depth: 1,107'
Seam: Pittsburgh
Owner: American Consolidated Natural Resources

RECEIVED
Office of Oil and Gas

AUG 16 2021

WV Department of
Environmental Protection

18)

CASING AND TUBING PROGRAM

TYPE	Size (in)	New or Used	Grade	Weight per ft. (lb/ft)	FOOTAGE: For Drilling (ft)	INTERVALS: Left in Well (ft)	CEMENT: Fill-up (Cu. Ft.)/CTS
Conductor	24"	New	NA	94.71	100'	100'	CTS
Fresh Water	13-3/8"	New	J-55	54.5	1,440'	1,410'	CTS
Coal					NA	NA	
Intermediate	9-5/8"	New	J-55	36	2,710'	2,680'	CTS
Production	5-1/2"	New	P-110	20	17,624'	17,594'	4161
Tubing	2-7/8"	New	P-110	6.5	NA	8,500'	NA
Liners							

→ cover Red R

Buyer Harris 8-26-21

TYPE	Size (in)	Wellbore Diameter (in)	Wall Thickness (in)	Burst Pressure (psi)	Anticipated Max. Internal Pressure (psi)	Cement Type	Cement Yield (cu. ft./k)
Conductor	24"	32"	.375"	NA	NA	Class A	1.19
Fresh Water	13-3/8"	17 1/2"	.38"	2,730	500	Class A	1.19
Coal							
Intermediate	9-5/8"	12 3/8"	.395"	3,520	2,800	Class A	1.19
Production	5-1/2"	8 3/4"	.361"	14,360	11,500	50:50 Poz	1.16
Tubing	2-7/8"	NA	.217"	13,870	NA	NA	NA
Liners							

PACKERS

Kind:				
Sizes:				
Depths Set:				

RECEIVED
Office of Oil and Gas

SEP 01 2021

WV Department of
Environmental Protection

19) Describe proposed well work, including the drilling and plugging back of any pilot hole:

Utilize auger rig to set cellar & conductor. The conductor will be grouted with cement to surface. Mobilize top hole drilling rig. Drill surface section on air. Run surface (freshwater & coal string) casing to desired depth. The surface section will not penetrate sea level. Surface casing will be cemented to surface. Drill intermediate section on air. Run intermediate casing to desired depth. Intermediate casing will be cemented to surface. Drill on air the production section to the start of the curve (KOP). The well will be loaded with synthetic oil base drilling mud (SOBM). Demobilize top hole rig. Mobilize horizontal drilling rig. Finish drilling the production section utilizing MWD surveys and geosteering practices to maintain the wellbore in the Marcellus shale and prevent anti-collision. Production casing will be ran to TD and cement top will be inside the intermediate casing.

20) Describe fracturing/stimulating methods in detail, including anticipated max pressure and max rate:

A cement bond log will determine the top of production casing cement. The production casing will be pressure tested. The hydraulic fracturing equipment will then open the toe sleeves and begin pumping the first stage. The plug-and-perf method will be used for the remaining stages. The max anticipated pressure during frac is 11,200psi and a max rate of 90bpm. After frac, the drillout rig will drill all plugs out of the well. Land production tubing at desired depth. Then flowback well until ready to turn in line to production facilities.

21) Total Area to be disturbed, including roads, stockpile area, pits, etc., (acres): N/A

RECEIVED
Office of Oil and Gas

22) Area to be disturbed for well pad only, less access road (acres): N/A

AUG 16 2021

23) Describe centralizer placement for each casing string:

WV Department of
Environmental Protection

Surface: shoe track & every 3rd joint to surface
Intermediate: shoe track & every 3rd joint to surface
Production: Rigid bow centralizers at shoe track & every other joint in the lateral to KOP. Bow springs from KOP to surface every third joint.

24) Describe all cement additives associated with each cement type:

Surface string cement will be a Type 1 + Max 3% bwoc Calcium Chloride Fresh Water blend.
Intermediate string cement will be a Type 1 Cement + Max 3% bwoc Calcium Chloride + Fresh Water.
Production string cement will be (50:50) Poz (Fly Ash):Type I Cement with a gas migration additive.

25) Proposed borehole conditioning procedures:

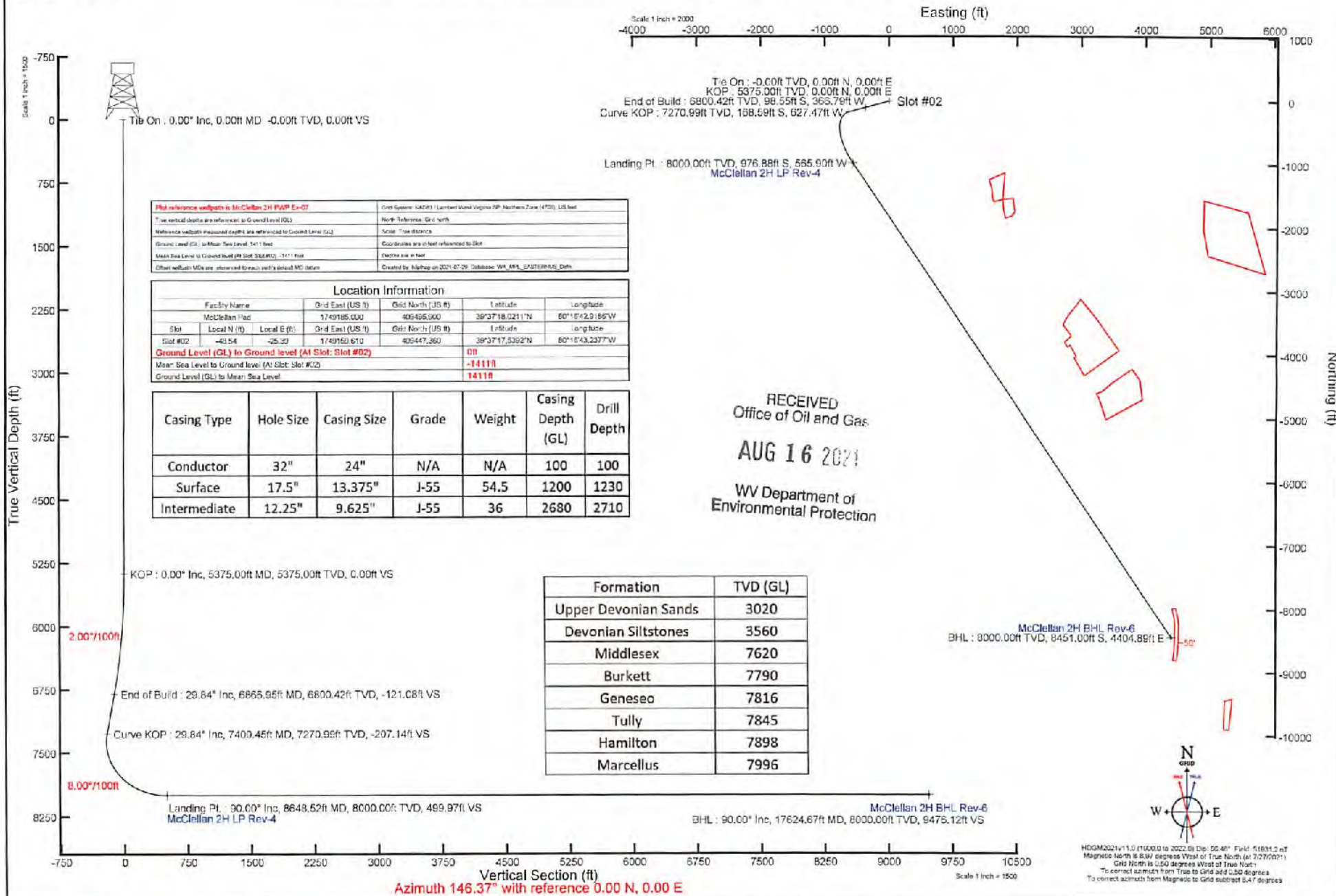
Surface & intermediate on air will utilize high volumetric flow rates of air to ensure the wellbore is clean prior to TOH.
Production section will utilize synthetic oil based drilling mud to properly clean the wellbore. At TD, pump rate and rotation will be maximized and tripping will not begin until shakers flow clean.
Production casing will be circulated prior to cementing to ensure a prepared wellbore for cement.

*Note: Attach additional sheets as needed.

NORTHEAST NATURAL ENERGY, LLC

Location: Monongalia County, WV
 Field: Monongalia
 Facility: McClellan Pad

Slot: Slot #02
 Well: McClellan 2H
 Wellbore: McClellan 2H PWB



WW-9
(4/16)

API Number 47 - _____
Operator's Well No. McClellan 2H

STATE OF WEST VIRGINIA
DEPARTMENT OF ENVIRONMENTAL PROTECTION
OFFICE OF OIL AND GAS

FLUIDS/ CUTTINGS DISPOSAL & RECLAMATION PLAN

Operator Name Northeast Natural Energy LLC OP Code 494498281

Watershed (HUC 10) Upper Monongahela Quadrangle Mannington

Do you anticipate using more than 5,000 bbls of water to complete the proposed well work? Yes No

Will a pit be used? Yes No

If so, please describe anticipated pit waste: N/A

Will a synthetic liner be used in the pit? Yes No If so, what ml.? N/A

Proposed Disposal Method For Treated Pit Wastes:

- Land Application
- Underground Injection (UIC Permit Number _____)
- Reuse (at API Number unknown at this time, TBD)
- Off Site Disposal (Supply form WW-9 for disposal location)
- Other (Explain _____)

Will closed loop system be used? If so, describe: Yes, Please See Attachment "A"

Drilling medium anticipated for this well (vertical and horizontal)? Air, freshwater, oil based, etc. Vertical - Air/Curve & Horizontal - Oil Based

-If oil based, what type? Synthetic, petroleum, etc. Synthetic Oil Based Mud

Additives to be used in drilling medium? Organophilic Clay Viscosifiers, Lime, Unsaturated Fatty Acids, CaCl, Barite, Emulsifiers, Mica LCM, Water Loss Agents

Drill cuttings disposal method? Leave in pit, landfill, removed offsite, etc. Removed Offsite - Please See Attachment "A"

-If left in pit and plan to solidify what medium will be used? (cement, lime, sawdust)

-Landfill or offsite name/permit number? Please See Attachment "A"

Permittee shall provide written notice to the Office of Oil and Gas of any load of drill cuttings or associated waste rejected at any West Virginia solid waste facility. The notice shall be provided within 24 hours of rejection and the permittee shall also disclose where it was properly disposed.

I certify that I understand and agree to the terms and conditions of the GENERAL WATER POLLUTION PERMIT issued on August 1, 2005, by the Office of Oil and Gas of the West Virginia Department of Environmental Protection. I understand that the provisions of the permit are enforceable by law. Violations of any term or condition of the general permit and/or other applicable law or regulation can lead to enforcement action.

I certify under penalty of law that I have personally examined and am familiar with the information submitted on this application form and all attachments thereto and that, based on my inquiry of those individuals immediately responsible for obtaining the information, I believe that the information is true, accurate, and complete. I am aware that there are significant penalties for submitting false information, including the possibility of fine or imprisonment.

Company Official Signature Hollie M Medley
Company Official (Typed Name) Hollie M. Medley
Company Official Title Regulatory Manager

RECEIVED
Office of Oil and Gas

AUG 16 2021

WV Department of
Environmental Protection

Subscribed and sworn before me this 14th day of August 2021, 20

Kristen Brooks

Notary Public

My commission expires August 10th, 2023



OFFICIAL SEAL
NOTARY PUBLIC
STATE OF WEST VIRGINIA
Kristen Brooks
Northeast Natural Energy LLC
48 Donley St., Suite 601
Morgantown, WV 26501
My Commission Expires Aug. 10, 2023

09/24/2021

Northeast Natural Energy LLC

Proposed Revegetation Treatment: Acres Disturbed 28.9 Prevegetation pH TBD 5-7

Lime 2 Tons/acre or to correct to pH 7

Fertilizer type 19-19-19

Fertilizer amount 300 lbs/acre

Mulch 2 Tons/acre

Seed Mixtures

Temporary				Permanent			
Seed Type		lbs/acre		Seed Type		lbs/acre	
Orchard Grass		46		Orchard Grass		46	
Red Clover		8		Red Clover		8	
Perennial Rye		16		Perennial Rye		16	
Timothy	15	Annual Rye	15	Timothy	15	Annual Rye	15

Attach:

Maps(s) of road, location, pit and proposed area for land application (unless engineered plans including this info have been provided). If water from the pit will be land applied, include dimensions (L x W x D) of the pit, and dimensions (L x W), and area in acreage, of the land application area.

Photocopied section of involved 7.5' topographic sheet.

Plan Approved by: Dwayne Harrison

Comments: _____

Title: Inspector

Date: 8-11-21

Field Reviewed? Yes No

RECEIVED
Office of Oil and Gas
AUG 16 2021
WV Department of
Environmental Protection

09/24/2021

Attachment A to WW-9

Northeast Natural Energy LLC (“NNE”) plans to utilize a closed loop process for its drilling of the McClellan 2H well. Return flow from the well will be separated into its liquid and solid form. Liquids will be held in steel tanks and reused in the drilling and completion process or disposed of at an approved facility listed below. Solids removed from the stream will be diverted to steel half-round tanks where they will be solidified on site and taken to disposal as they are accumulated.

The Drill Cuttings will be taken to disposal at one or more of the following disposal/approved waste facilities, unless listed facilities are no longer approved to accept waste at time of disposal:

- Westmoreland Landfill (Tervita) – Belle Vernon, PA (Permit # 100277)
- Meadowfill Landfill (Waste Management) – Bridgeport, WV (Permit # SWF 103298)
- Max Environmental – Yukon, PA (PAD004835146 and 301071)
- Max Environmental – Bulger, PA (PAD059087072 and 301359)
- Chestnut Valley Landfill (Advanced Disposal) – Export, PA (Permit # 101421)

NNE plans to reuse and recycle all flowback fluid and/or reach out to other operators in the area who may be able to reuse and recycle such fluid. However, in the event that reuse is not obtainable the fluid will be disposed of at one, or multiple, of the following disposal/approved waste facilities unless listed facilities are no longer approved to accept waste at time of disposal:

- Fairmont Brine Processing (WV NPDES #0116408)
- Green Hunter M. E. Elder 1 Disposal Well (Permit # 47-085-05151)
- Green Hunter Mason 1 Disposal Well (Permit #47-085-09721)
- Green Hunter Warren Disposal Well (Permit #34-121-2-3995)
- Green Hunter Travis Unit Disposal Well (Permit #34-121-2-4086)
- Viking Energy Corporation 20320 Disposal Well (Permit#47-039-02210)
- Ohio Oil Gathering Killbuck Disposal Well (Permit #34-075-24527)
- Ohio Oil Gathering Moran Disposal Well (Permit #34-089-24792)
- Ohio Oil Gathering Bells Run Disposal Well (Permit #34-167-29395)
- Ohio Oil Gathering Long Run Disposal Well (Permit #34-167-29658)
- Ohio Oil Gathering Newell Run Disposal Well (Permit #34-167-29685)
- Appalachian Oil Purchaser Greens Run Disposal Well (Permit #2D0732540)
- Appalachian Oil Purchaser BW#4 Disposal Well (Permit # 2D0732523)

RECEIVED
Office of Oil and Gas

AUG 16 2021

WV Department of
Environmental Protection

09/24/2021

Northeast Natural Energy LLC Mine Contingency Plan



On all wells drilled, Northeast Natural Energy LLC ("NNE") has contingency strategies in place should an unanticipated void or mine be encountered while drilling the surface section of the well. If encountered, any accumulated gases will be diverted a safe distance away from the drilling operations through the blooey line and/or flare.

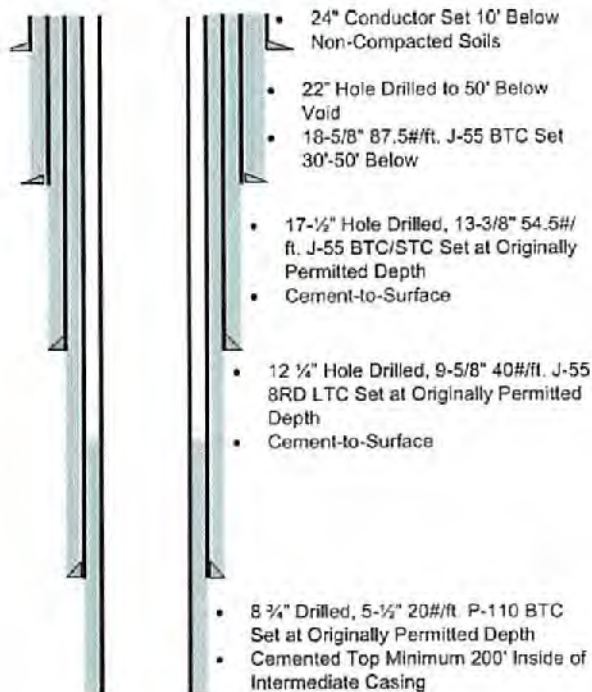
All casings programs submitted to the state incorporate the use of a 24" conductor over the previously used 20" that has long been the industry standard for a typical Marcellus design. The use of 24" conductor casing allows the use of a 22" bit to ream the surface hole, and drill 50' below the void to run a string of 18-5/8" 87.50#/ft J-55 through the section when needed.

The 18-5/8" would be set 30-50' below the void with cement baskets placed directly above and below. The section of pipe below the void would be cemented using the balance method with 100% excess. The section above the void would be cemented separately by using remedial top fill techniques and 30% excess.


With the use of these string sizes and techniques, the surface and intermediate strings do not need to be altered. After a proper WOC time, the surface section of the well would continue to be drilled with a 17-1/2" bit and the 13-3/8" 54.50#/ft freshwater casing would be set at the originally permitted depth.

**The diagram below visually shows the alternative casing plan should an unanticipated void be encountered.*

Casing Schematic w/ Mine String



Casing Schematic w/o Mine String



RECEIVED
Office of Oil and Gas
AUG 16 2021
WV Department of Environmental Protection

McCLELLAN 2H AREA OF REVIEW

API Number	Well Name	Well Number	Operator	Latitude (NAD 83)	Longitude (NAD 83)	TMP	TVD	Comments
061-00873	Dessie Greene	NA	Consolidated Coal Company	39.618411	-80.280736	1-26-7	NA	Plugged 9/19/1988

RECEIVED
Office of Oil and Gas
AUG 16 2021
WV Department of
Environmental Protection



WILLIAM HERSHAL SANTEE, ET AL
 103.9 TOTAL ACRES
 TAX MAP AND PARCEL
 31-01-0026-0006-0000



WELL (SLOT)	NAD 27 WV NORTH	
1H (SLOT 15)	39.621591	80.279053
2H (SLOT 2)	39.621457	80.278877
3H (SLOT 11)	39.621642	80.279078
4H (SLOT 18)	39.621589	80.278826
5H (SLOT 5)	39.621664	80.278974
6H (SLOT 6)	39.621434	80.278752
7H (SLOT 16)	39.621539	80.279029
8H (SLOT 12)	39.621561	80.278926
9H (SLOT 9)	39.621692	80.278874
10H (SLOT 10)	39.621486	80.278777
11H (SLOT 8)	39.621488	80.279004
12H (SLOT 4)	39.621509	80.278901
13H (SLOT 13)	39.621612	80.278950
14H (SLOT 14)	39.621537	80.278801
17H (SLOT 17)	39.621640	80.278850
(SLOT 1)	39.621745	80.279126
(SLOT 7)	39.621694	80.279102
(SLOT 3)	39.621715	80.278999
(SLOT 34)	39.621462	80.278652

RECEIVED
 Office of Oil and Gas
 AUG 16 2021
 WV Department of
 Environmental Protection

PREPARED FOR
NORTHEAST NATURAL ENERGY LLC
 McCLELLAN WELL PAD
 BATTELLE DISTRICT, MONONGALIA COUNTY, WV

SCALE BAR: 1"=100'



PREPARED BY
BOORD BENCHEK & ASSOC., INC.
 ENGINEERING, SURVEYING, CONSTRUCTION AND
 MINING SERVICES
 SOUTHPOINTE, PA 15317 PHONE: 724-746-1055

TOPHOLE DIAGRAM
 McCLELLAN WELL PAD
 BATTELLE DISTRICT,
 MONONGALIA COUNTY, WV
 DATE: 8/11/21

LEGEND

- = PROPOSED WELL
- = EXISTING WELL

09/24/2021



northeast
NATURAL ENERGY

Buyan Hami
8-11-21

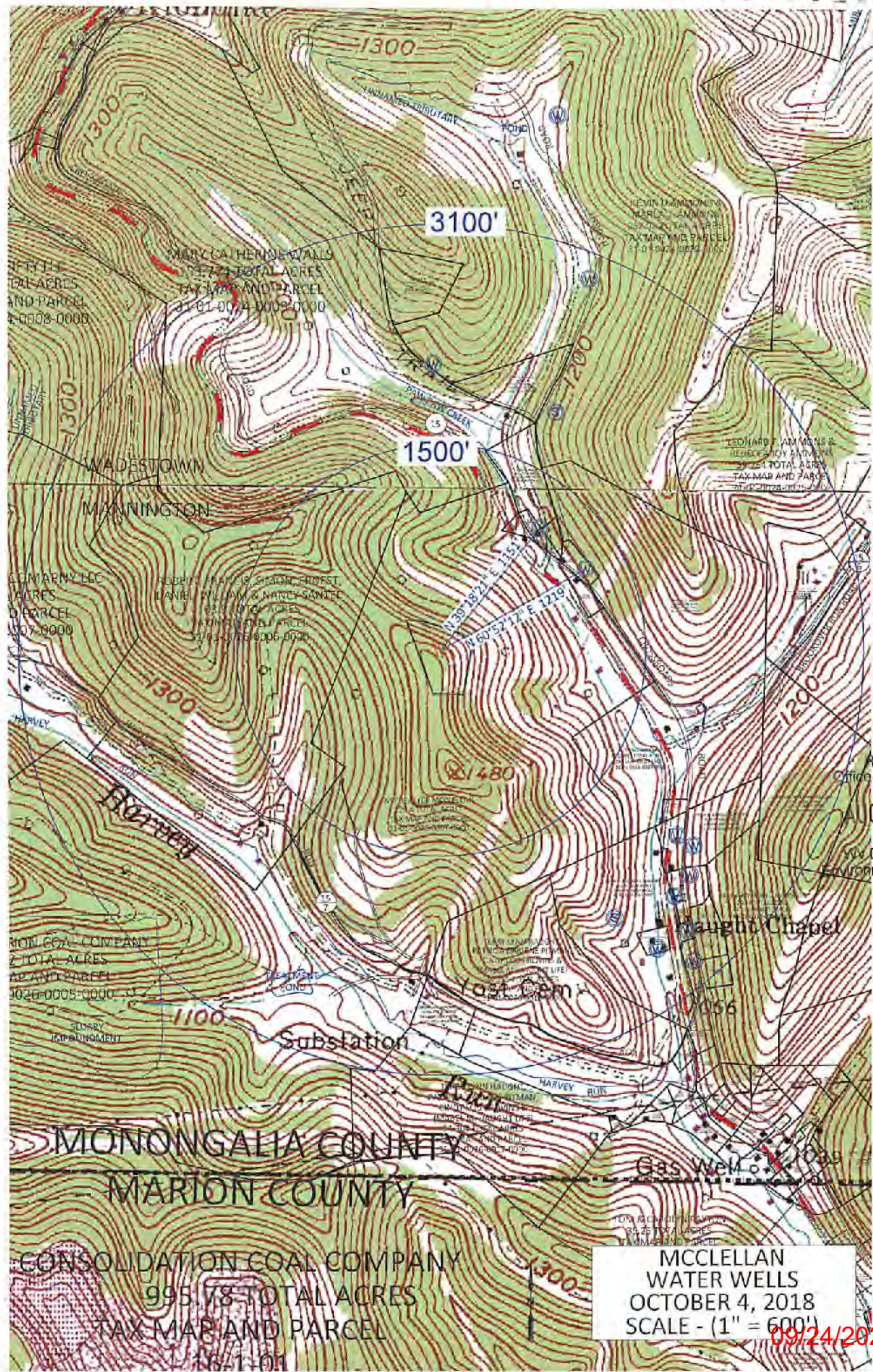
McClellan 2H
Site Safety Plan

August 2021

RECEIVED
Office of Oil and Gas

AUG 16 2021

WV Department of
Environmental Protection
09/24/2021



KEVIN D. MCDONNELL
 MARSH - AMMONS
 200 ACRES TOTAL ACRES
 TAX MAP AND PARCEL
 31-01-0024-0009-0000

LEONARD F. AMMONS &
 REFERENCE TO AMMONS
 200 ACRES TOTAL ACRES
 TAX MAP AND PARCEL
 31-01-0024-0009-0000

MARY CATHERINE WALLS
 257.71 TOTAL ACRES
 TAX MAP AND PARCEL
 31-01-0024-0009-0000

ROBERT FRANCIS SHILOW FOREST
 DANIEL WILLIAM & NANCY Santee
 200 ACRES TOTAL ACRES
 TAX MAP AND PARCEL
 31-01-0024-0009-0000

57.11 TOTAL ACRES
 TAX MAP AND PARCEL
 31-01-0024-0009-0000

COMARNEY LLC
 200 ACRES TOTAL ACRES
 TAX MAP AND PARCEL
 31-01-0024-0009-0000

MON. COAL COMPANY
 200 ACRES TOTAL ACRES
 TAX MAP AND PARCEL
 31-01-0024-0009-0000

MONONGALIA COUNTY
 MARION COUNTY
 CONSOLIDATION COAL COMPANY
 995.78 TOTAL ACRES
 TAX MAP AND PARCEL
 31-01-0024-0009-0000

MCCLELLAN
 WATER WELLS
 OCTOBER 4, 2018
 SCALE - (1" = 600')

09/24/2021

RECEIVED
 Office of Oil and Gas
 AUG 16 2021
 WV Department of
 Environmental Protection

WELL: McCLELLAN 2H
QUAD: MANNINGTON, WV



WADDESTOWN QUAD
MANNINGTON QUAD

BLACKSVILLE QUAD
GRANT TOWN QUAD

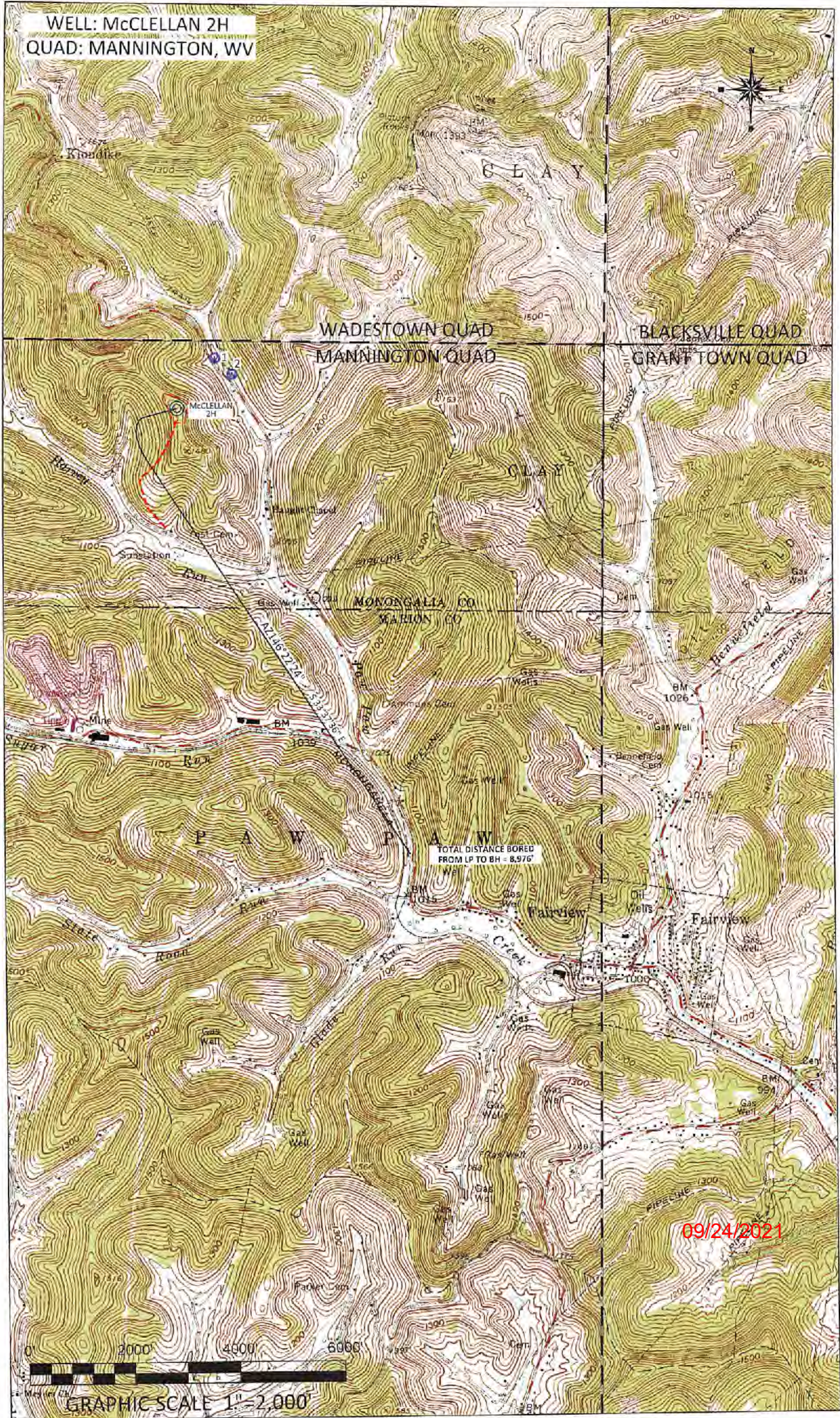
McCLELLAN 2H

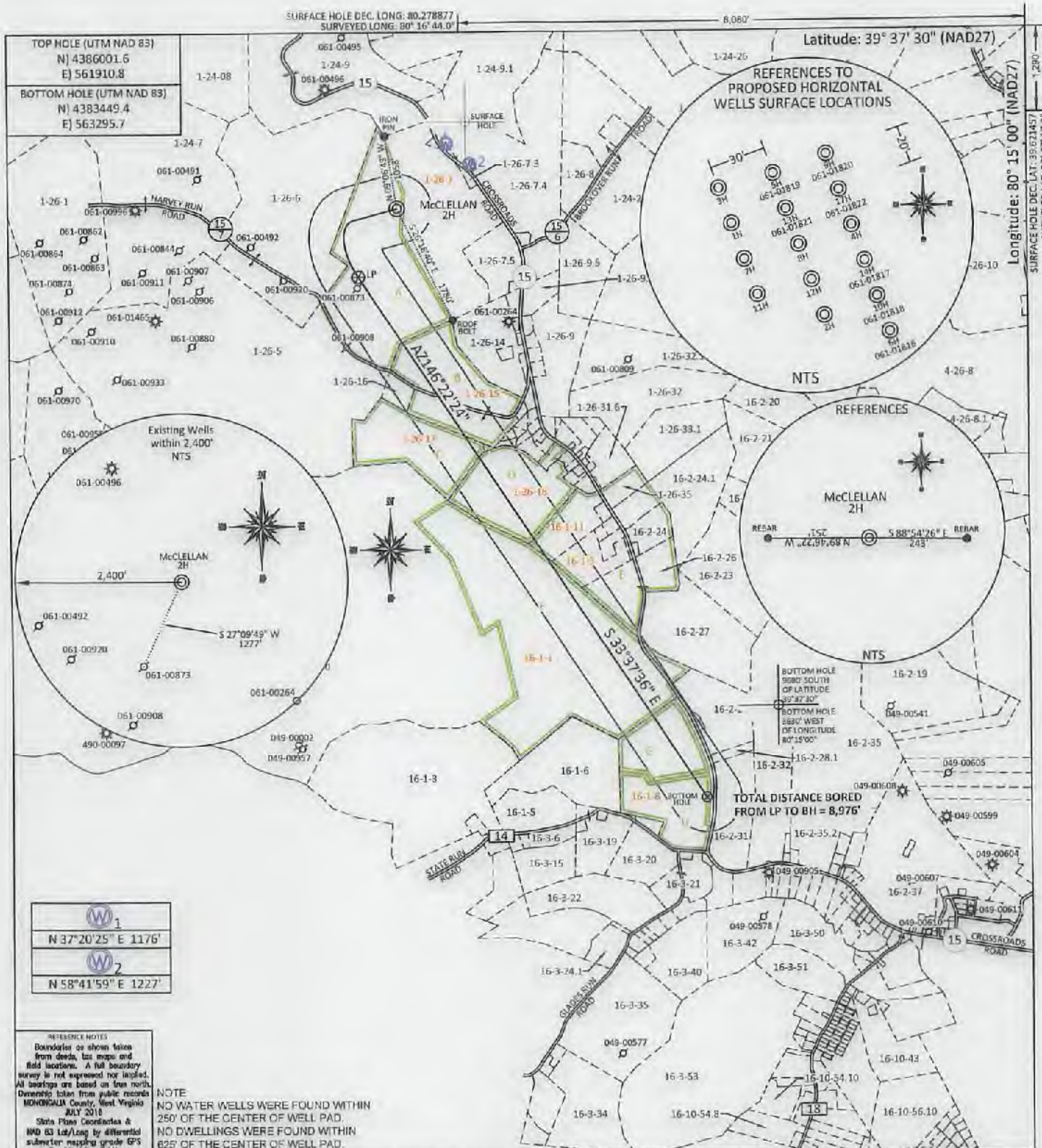
TOTAL DISTANCE BORED
FROM LP TO BH = 8,976'

09/24/2021



GRAPHIC SCALE 1" = 2,000'





	1
N 37°20'25" E 1176'	
	2
N 58°41'59" E 1227'	

REFERENCE NOTES
 Boundaries as shown taken from deeds, tax maps and field locations. A full boundary survey is not represented nor implied. All bearings are based on true north. Dimensions taken from public records MONONGALIA County, West Virginia JULY 2018. State Plane Coordinates & NAD 83 Lat/Long by differential submeter mapping grade GPS drafted by E.J.B.

NOTE
 NO WATER WELLS WERE FOUND WITHIN 250' OF THE CENTER OF WELL PAD.
 NO DWELLINGS WERE FOUND WITHIN 625' OF THE CENTER OF WELL PAD.

FILE #: NNE14

DRAWING #: 2963

SCALE: PLAT: 1" = 2000'
TICK: 1" = 2000'


MINIMUM DEGREE OF ACCURACY: 1/200

PROVEN SOURCE OF ELEVATION: SUBMETER MAPPING GRADE GPS

I, THE UNDERSIGNED, HEREBY CERTIFY THAT THIS PLAT IS CORRECT TO THE BEST OF MY KNOWLEDGE AND BELIEF AND SHOWS ALL THE INFORMATION REQUIRED BY LAW AND THE REGULATIONS ISSUED AND PRESCRIBED BY THE DEPARTMENT OF ENVIRONMENTAL PROTECTION.

Signed:

L.L.S. #2124 : Ernest J. Benchek III



(+) DENOTES LOCATION OF WELL ON UNITED STATES TOPOGRAPHIC MAPS

WVDEP
 OFFICE OF OIL & GAS
 601 5TH STREET
 CHARLESTON, WV 25304

DATE: AUGUST 4, 2021

OPERATOR'S WELL #: McCLELLAN 2H

Well Type: Oil Waste Dipsal Production Deep
 Gas Liquid Injection Storage Shallow

API WELL #: 47 61 01883
 STATE COUNTY PERMIT

WATERSHED: UPPER MONONGAHELA

COUNTY/DISTRICT: MONONGALIA / BATTELLE

SURFACE OWNER: KLONDIKE REAL ESTATE PARTNERSHIP

OIL & GAS ROYALTY OWNER: Barbara June Sutton, et al

LEASE NUMBERS: _____

AS-BUILT ELEVATION: 1,411.7'

QUADRANGLE: MANNINGTON

ACREAGE: 440.44 +/-

ACREAGE: 129.4 **09/24/2021**

DRILL CONVERT DRILL DEEPER REDRILL FRACTURE OR STIMULATE
 PLUG OFF FORMATION PERFORATE NEW FORMATION PLUG & ABANDON
 CLEAN OUT & REPLUG OTHER CHANGE (SPECIFY): _____

TARGET FORMATION: MARCELLUS

ESTIMATED DEPTH: TVD: 8,000' TMD: 17,624'

WELL OPERATOR: NORTHEAST NATURAL ENERGY LLC

DESIGNATED AGENT: JOHN ADAMS

ADDRESS: 707 VIRGINIA STREET EAST, SUITE 1200

ADDRESS: 707 VIRGINIA STREET EAST, SUITE 1200

CITY: CHARLESTON STATE: WV ZIP CODE: 25301

CITY: CHARLESTON STATE: WV ZIP CODE: 25301

PROPERTY OWNER INDEX	
1-26-7	KLONDIKE REAL ESTATE PARTNERSHIP
1-26-15	KELSI L. & PRESTON K. WILSON
1-26-17	KELSI L. & PRESTON K. WILSON
1-26-18	CHARLENE CHAPMAN & DALE REISING
16-1-1	CONSOLIDATION COAL COMPANY
16-1-8	CONSOLIDATION COAL COMPANY
16-1-11	MARSHA E. & BRADLEY D. WOLFE
16-1-9	ZACHARY R. & JACQUELINE E. PHILLIPS

LEASE INDEX			
✓	A	WV-061-004172-011	E WV-061-005509-006 ✓
✓	B	WV-061-005241-001	F WV-049-004839-001 ✓
✓	C	WV-061-004560-050	G WV-049-005482-001 ✓
✓	D	WV-061-004793-039	H WV-049-005482-001

09/24/2021

FILE #: NEE14

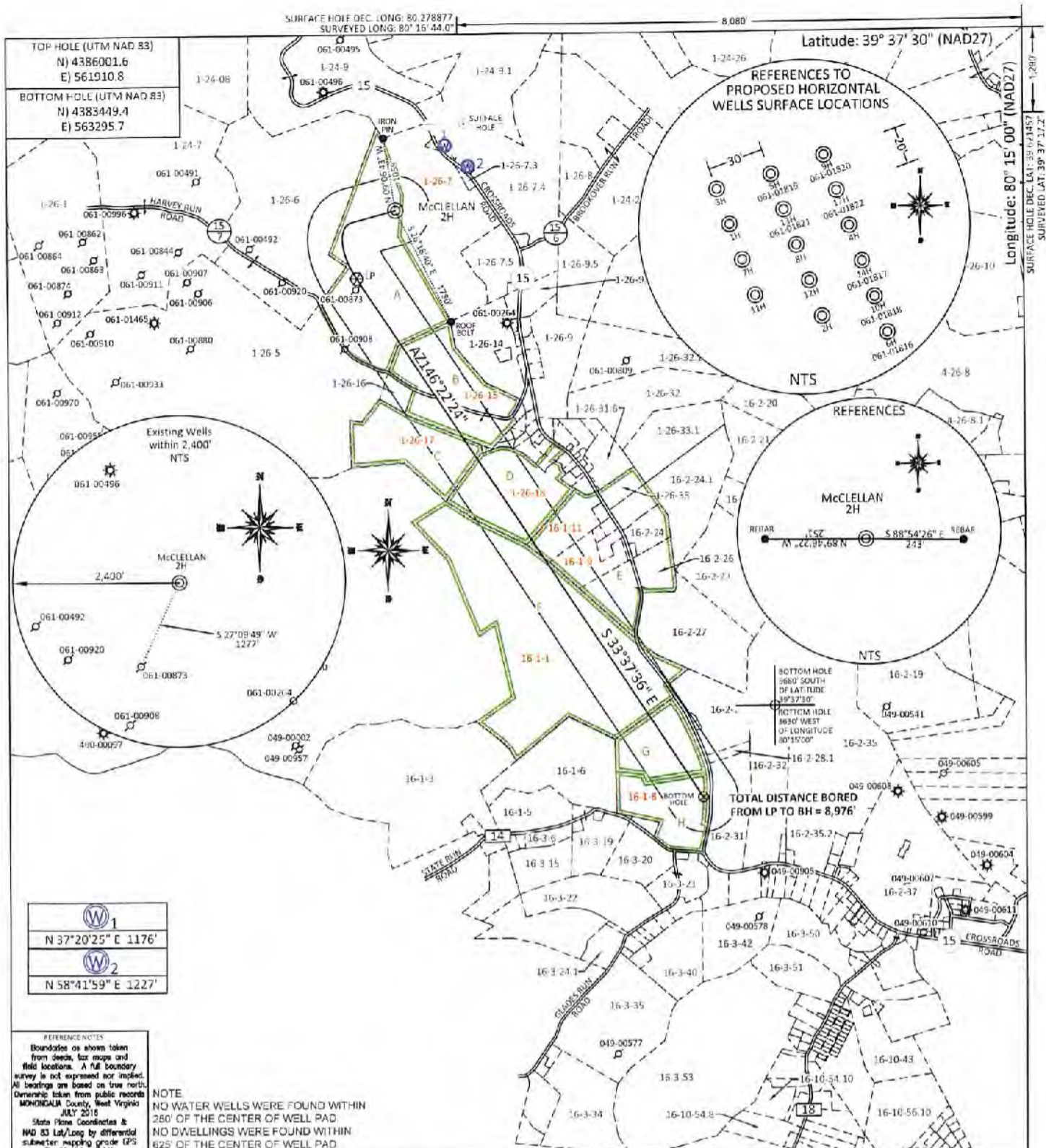
DRAWING #: 2963

SCALE: N/A

DATE: AUGUST 4, 2021

OPERATOR'S WELL #: McCLELLAN 2H

API WELL #: 47 61 01883
STATE COUNTY PERMIT




	N 37°20'25\" E 1176'
	N 58°41'59\" E 1227'

REFERENCE NOTES
 Boundaries as shown taken from deeds, tax maps and field locations. A full boundary survey is not expressed nor implied. All bearings are based on true north. Ownership taken from public records MONONGALIA County, West Virginia JULY 2018
 State Plane Coordinates & NAD 83 Lat/Long by differential submeter mapping grade GPS drafted by EAM

NOTE
 NO WATER WELLS WERE FOUND WITHIN 260' OF THE CENTER OF WELL PAD
 NO DWELLINGS WERE FOUND WITHIN 625' OF THE CENTER OF WELL PAD

FILE #: NNE14
 DRAWING #: 2963
 SCALE: PLAT: 1" = 2000'
 TICK: 1" = 2000'
 MINIMUM DEGREE OF ACCURACY: 1/200
 PROVEN SOURCE OF ELEVATION: SUBMETER MAPPING GRADE GPS

I, THE UNDERSIGNED, HEREBY CERTIFY THAT THIS PLAT IS CORRECT TO THE BEST OF MY KNOWLEDGE AND BELIEF AND SHOWS ALL THE INFORMATION REQUIRED BY LAW AND THE REGULATIONS ISSUED AND PRESCRIBED BY THE DEPARTMENT OF ENVIRONMENTAL PROTECTION.
 Signed:
 L.L.S. #2124 : Ernest J. Benchek III



(+) DENOTES LOCATION OF WELL ON UNITED STATES TOPOGRAPHIC MAPS
 WVDEP
 OFFICE OF OIL & GAS
 601 57TH STREET
 CHARLESTON, WV 25304

DATE: AUGUST 4, 2021
 OPERATOR'S WELL #: McCLELLAN 2H
 API WELL #: 47 61 01883
 STATE COUNTY PERMIT

Well Type: Oil Waste Dipsal Production Deep
 Gas Liquid Injection Storage Shallow

WATERSHED: UPPER MONONGAHELA
 COUNTY/DISTRICT: MONONGALIA / BATTELLE
 SURFACE OWNER: KLONDIKE REAL ESTATE PARTNERSHIP
 OIL & GAS ROYALTY OWNER: Barbara June Sutton, et al
 LEASE NUMBERS: _____

AS-BUILT ELEVATION: 1,411.7'
 QUADRANGLE: MANNINGTON
 ACREAGE: 440.44 +/-
 129.4 **09/24/2021**

TARGET FORMATION: MARCELLUS
 DRILL CONVERT DRILL DEEPER REDRILL FRACTURE OR STIMULATE
 PLUG OFF FORMATION PERFORATE NEW FORMATION PLUG & ABANDON
 CLEAN OUT & REPLUG OTHER CHANGE (SPECIFY): _____

ESTIMATED DEPTH: TVD: 8,000' TMD: 17,624'
 WELL OPERATOR: NORTHEAST NATURAL ENERGY LLC
 ADDRESS: 707 VIRGINIA STREET EAST, SUITE 1200
 CITY: CHARLESTON STATE: WV ZIP CODE: 25301
 DESIGNATED AGENT: JOHN ADAMS
 ADDRESS: 707 VIRGINIA STREET EAST, SUITE 1200
 CITY: CHARLESTON STATE: WV ZIP CODE: 25301

PROPERTY OWNER INDEX	
1-26-7	KLONDIKE REAL ESTATE PARTNERSHIP
1-26-15	KELSI L. & PRESTON K. WILSON
1-26-17	KELSI L. & PRESTON K. WILSON
1-26-18	CHARLENE CHAPMAN & DALE REISING
16-1-1	CONSOLIDATION COAL COMPANY
16-1-8	CONSOLIDATION COAL COMPANY
16-1-11	MARSHA E. & BRADLEY D. WOLFE
16-1-9	ZACHARY R. & JACQUELINE E. PHILLIPS

LEASE INDEX			
A	WV-061-004172-011	E	WV-061-005509-006
B	WV-061-005241-001	F	WV-049-004839-001
C	WV-061-004560-050	G	WV-049-005482-001
D	WV-061-004793-039	H	WV-049-005482-001

09/24/2021

FILE #: NEE14

DRAWING #: 2963

SCALE: N/A

DATE: AUGUST 4, 2021

OPERATOR'S WELL #: McCLELLAN 2H

API WELL #: 47 61 01883
STATE COUNTY PERMIT

WW-6A1
(5/13)

Operator's Well No. McClellan 2H

**INFORMATION SUPPLIED UNDER WEST VIRGINIA CODE
Chapter 22, Article 6A, Section 5(a)(5)
IN LIEU OF FILING LEASE(S) AND OTHER CONTINUING CONTRACT(S)**

Under the oath required to make the verification on page 1 of this Notice and Application, I depose and say that I am the person who signed the Notice and Application for the Applicant, and that –

- (1) the tract of land is the same tract described in this Application, partly or wholly depicted in the accompanying plat, and described in the Construction and Reclamation Plan;
- (2) the parties and recordation data (if recorded) for lease(s) or other continuing contract(s) by which the Applicant claims the right to extract, produce or market the oil or gas are as follows:

Lease Name or Number	Grantor, Lessor, etc.	Grantee, Lessee, etc.	Royalty	Book/Page
See Attached				

**Acknowledgement of Possible Permitting/Approval
In Addition to the Office of Oil and Gas**

The permit applicant for the proposed well work addressed in this application hereby acknowledges the possibility of the need for permits and/or approvals from local, state, or federal entities in addition to the DEP, Office of Oil and Gas, including but not limited to the following:

- WV Division of Water and Waste Management
- WV Division of Natural Resources WV Division of Highways
- U.S. Army Corps of Engineers
- U.S. Fish and Wildlife Service
- County Floodplain Coordinator

The applicant further acknowledges that any Office of Oil and Gas permit in no way overrides, replaces, or nullifies the need for other permits/approvals that may be necessary and further affirms that all needed permits/approvals should be acquired from the appropriate authority before the affected activity is initiated.

Well Operator: Northeast Natural Energy
 By: Hollie Medley *Hollie Medley*
 Its: Regulatory Manager

WW-6A1

Operators Well No.ERP 2H

Tract	Lease Number	Grantor, Lessor, etc.	Grantee, Lessee, etc.	Royalty	Book	Page
A	WV-061-004172-011	Jerry D. Atwood	Northeast Natural Energy, LLC	12.5% Royalty or More	1568	137
	WV-061-004172-054	Uinda Austin	Northeast Natural Energy, LLC	12.5% Royalty or More	1578	385
	WV-061-004172-058	Larry Shaun Barr	Northeast Natural Energy, LLC	12.5% Royalty or More	1581	297
	WV-061-004172-055	Michael P. Barr	Northeast Natural Energy, LLC	12.5% Royalty or More	1578	387
	WV-061-004172-061	Patrick Collin Barr	Northeast Natural Energy, LLC	12.5% Royalty or More	1579	232
	WV-061-004172-021	Danielle Sutton Blalock	Northeast Natural Energy, LLC	12.5% Royalty or More	1570	350
	WV-061-004172-028	Claudia Brown	Northeast Natural Energy, LLC	12.5% Royalty or More	1573	5
	WV-061-004172-092	Deena Brown	Northeast Natural Energy, LLC	12.5% Royalty or More	1590	331
	WV-061-004172-015	Gerald L. Brown	Northeast Natural Energy, LLC	12.5% Royalty or More	1565	727
	WV-061-004172-099	Douglas E. Browning	Northeast Natural Energy, LLC	12.5% Royalty or More	1592	617
	WV-061-004172-004	Peggy Lee Burchett	Northeast Natural Energy, LLC	12.5% Royalty or More	1566	353
	WV-061-004172-013	Eleanor Carroll	Northeast Natural Energy, LLC	12.5% Royalty or More	1565	734
	WV-061-004172-060	Lisa Deanne Picon Carroll	Northeast Natural Energy, LLC	12.5% Royalty or More	1579	229
	WV-061-004172-104	Erin Chacon	Northeast Natural Energy, LLC	12.5% Royalty or More	1595	421
	WV-061-004172-014	Patricia S. Christian	Northeast Natural Energy, LLC	12.5% Royalty or More	1565	729
	WV-061-004172-094	Robin Cornett (C/O and see note)	Northeast Natural Energy, LLC	12.5% Royalty or More	1591	138
	WV-061-004172-081	Becki Leanne Picon Deskin	Northeast Natural Energy, LLC	12.5% Royalty or More	1585	265
	WV-061-004172-039	Rodana A. Dunfee	Northeast Natural Energy, LLC	12.5% Royalty or More	1655	485
	WV-061-004172-067	Debra C. Edwards	Northeast Natural Energy, LLC	12.5% Royalty or More	1580	574
	WV-061-004172-103	Marie Chacon Evanoff	Northeast Natural Energy, LLC	12.5% Royalty or More	1595	263
	WV-061-004172-072	John Fincke	Northeast Natural Energy, LLC	12.5% Royalty or More	1581	315
	WV-061-004172-065	Linda Sharene Picon Frankford	Northeast Natural Energy, LLC	12.5% Royalty or More	1580	46
	WV-061-004172-036	Corelee Garrett	Northeast Natural Energy, LLC	12.5% Royalty or More	1654	315
	WV-061-004172-023	Robert Alan Garrett	Northeast Natural Energy, LLC	12.5% Royalty or More	1570	355
	WV-061-004172-040	Ruthann Garrett	Northeast Natural Energy, LLC	12.5% Royalty or More	1655	487
	WV-061-004172-034	William David Garrett	Northeast Natural Energy, LLC	12.5% Royalty or More	1655	483
	WV-061-004172-100	Avis Anita Adkins	Northeast Natural Energy, LLC	12.5% Royalty or More	1593	672
	WV-061-004172-046	Sharon K. Gustina	Northeast Natural Energy, LLC	12.5% Royalty or More	1655	493
	WV-061-004172-108	James Hawk	Northeast Natural Energy, LLC	12.5% Royalty or More	1658	668
	WV-061-004172-095	Kevin Hawk	Northeast Natural Energy, LLC	12.5% Royalty or More	1598	375
	WV-061-004172-106	Billie J. Hawk	Northeast Natural Energy, LLC	12.5% Royalty or More	1600	75
	WV-061-004172-098	Steven Hawk	Northeast Natural Energy, LLC	12.5% Royalty or More	1592	615
	WV-061-004172-031	Donna Jean Kniley	Northeast Natural Energy, LLC	12.5% Royalty or More	1655	508
	WV-061-004172-031	JoAnn McClelland	Northeast Natural Energy, LLC	12.5% Royalty or More	1655	512
	WV-061-004172-031	Jerry Lee Johnson	Northeast Natural Energy, LLC	12.5% Royalty or More	1655	514
	WV-061-004172-031	James A. Johnson	Northeast Natural Energy, LLC	12.5% Royalty or More	1655	510
	WV-061-004172-035	Donna M. Engle Kelley	Northeast Natural Energy, LLC	12.5% Royalty or More	1575	290
	WV-061-004172-087	Kelly Kueck	Northeast Natural Energy, LLC	12.5% Royalty or More	1589	230
	WV-061-004172-032	Fatti L. Leasure	Northeast Natural Energy, LLC	12.5% Royalty or More	1655	479
	WV-061-004172-006	Cindy Russell Lee	Northeast Natural Energy, LLC	12.5% Royalty or More	1566	357
	WV-061-004172-030	Cynthia Kay Leiminger	Northeast Natural Energy, LLC	12.5% Royalty or More	1654	313
	WV-061-004172-008	Tamaree Beatrice Littlefield	Northeast Natural Energy, LLC	12.5% Royalty or More	1566	375
	WV-061-004172-043	Connie Louthen	Northeast Natural Energy, LLC	12.5% Royalty or More	1655	489
	WV-061-004172-044	William Louthen Jr.	Northeast Natural Energy, LLC	12.5% Royalty or More	1655	491
	WV-061-004172-022	AMP IV, LP (Eric Carl Malmgren)	Northeast Natural Energy, LLC	12.5% Royalty or More	1570	352
	WV-061-004172-056	Joyce L. Barr Masser	Northeast Natural Energy, LLC	12.5% Royalty or More	1578	389
	WV-061-004172-087	Karen A. Palencar	Northeast Natural Energy, LLC	12.5% Royalty or More	1566	381
	WV-061-004172-059	Paula Louise Picon	Northeast Natural Energy, LLC	12.5% Royalty or More	1579	227
	WV-061-004172-018	Karen Anita Powers	Northeast Natural Energy, LLC	12.5% Royalty or More	1567	499
	WV-061-004172-052	Frances C. Richie	Northeast Natural Energy, LLC	12.5% Royalty or More	1578	375
	WV-061-004172-005	David Harold Russell	Northeast Natural Energy, LLC	12.5% Royalty or More	1566	355
	WV-061-004172-009	Iris J. Russell	Northeast Natural Energy, LLC	12.5% Royalty or More	1566	385
	WV-061-004172-016	Paulette A. Sawvel	Northeast Natural Energy, LLC	12.5% Royalty or More	1567	495
	WV-061-004172-085	Todd E. Long	Northeast Natural Energy, LLC	12.5% Royalty or More	1587	288
	WV-061-004172-033	Barbara Stover	Northeast Natural Energy, LLC	12.5% Royalty or More	1575	285
	WV-061-004172-001	AMP IV, LP (Barbara June Sutton)	Northeast Natural Energy, LLC	12.5% Royalty or More	1560	223
	WV-061-004172-019	David Sutton	Northeast Natural Energy, LLC	12.5% Royalty or More	1570	345
	WV-061-004172-020	Douglas Donald Sutton	Northeast Natural Energy, LLC	12.5% Royalty or More	1570	348
	WV-061-004172-002	AMP IV, LP (Douglas B. Sutton)	Northeast Natural Energy, LLC	12.5% Royalty or More	1560	235
	WV-061-004172-051	Judy Sutton	Northeast Natural Energy, LLC	12.5% Royalty or More	1578	373
	WV-061-004172-003	AMP IV, LP (Stephen R. Sutton)	Northeast Natural Energy, LLC	12.5% Royalty or More	1560	237
	WV-061-004172-002	Barbara Uhrig	Northeast Natural Energy, LLC	12.5% Royalty or More	1581	317

Tract	Lease Number	Grantor, Lessor, etc.	Grantee, Lessee, etc.	Royalty	Book	Page
	WV-061-004172-012	Darlene W. Vorhis	Northeast Natural Energy, LLC	12.5% Royalty or More	1565	736
	WV-061-004172-083	Jeremy Blake Watson	Northeast Natural Energy, LLC	12.5% Royalty or More	1586	540
	WV-061-004172-102	Kevin Paul Watson	Northeast Natural Energy, LLC	12.5% Royalty or More	1593	675
	WV-061-004172-010	Debra S. Wells	Northeast Natural Energy, LLC	12.5% Royalty or More	1568	135
	WV-061-004172-047	Charles A. Winland	Northeast Natural Energy, LLC	12.5% Royalty or More	1577	41
	WV-061-004172-048	Thomas Winland	Northeast Natural Energy, LLC	12.5% Royalty or More	1577	43
	WV-061-004172-071	William B. Winland	Northeast Natural Energy, LLC	12.5% Royalty or More	1581	313
	WV-061-004172-082	Katie Yaraborough	Northeast Natural Energy, LLC	12.5% Royalty or More	1585	268
B	WV-061-005241-001	Terry Lynn Haught	Northeast Natural Energy, LLC	12.5% Royalty or More	1627	514
	WV-061-005241-003	Patricia Darlene Fitman	Northeast Natural Energy, LLC	12.5% Royalty or More	1627	518
	WV-061-005241-002	Cindy Lou Provins	Northeast Natural Energy, LLC	12.5% Royalty or More	1627	516
	WV-061-004381-001	Kevin D. Ammons and Marla J. Ammons, JTROS	Northeast Natural Energy, LLC	12.5% Royalty or More	1578	307
C	WV-061-004560-050	Carissa Michelle Allen	Northeast Natural Energy, LLC	12.5% Royalty or More	1600	45
	WV-061-004560-046	Melissa C. Allen	Northeast Natural Energy, LLC	12.5% Royalty or More	1597	574
	WV-061-004522-044	Brandon Dale Austin	Northeast Natural Energy, LLC	12.5% Royalty or More	1595	273
	WV-061-004522-022	Darren Lee Austin	Northeast Natural Energy, LLC	12.5% Royalty or More	1591	226
	WV-061-005110-011	Thomas L. Austin	Northeast Natural Energy, LLC	12.5% Royalty or More	1629	185
	WV-061-004560-020	Roger Keith Ballard	Northeast Natural Energy, LLC	12.5% Royalty or More	1594	363
	WV-061-004560-009	Rosemary Brown Ballard	Northeast Natural Energy, LLC	12.5% Royalty or More	1594	7
	WV-061-004560-032	Shirley Ann Ballard	Northeast Natural Energy, LLC	12.5% Royalty or More	1596	734
	WV-061-004560-018	Anna Lee Bane	Northeast Natural Energy, LLC	12.5% Royalty or More	1594	359
	WV-061-004560-008	Imogene Louise Bane	Northeast Natural Energy, LLC	12.5% Royalty or More	1594	5
	WV-061-004560-047	Paul Denver Bane	Northeast Natural Energy, LLC	12.5% Royalty or More	1597	576
	WV-061-004560-035	Rodney Keith Bane	Northeast Natural Energy, LLC	12.5% Royalty or More	1596	742
	WV-061-004782-001	Thomas Riley Barnard	Northeast Natural Energy, LLC	12.5% Royalty or More	1607	294
	WV-061-005160-001	David Wayne Barr	Northeast Natural Energy, LLC	12.5% Royalty or More	1621	559
	WV-061-004542-009	Nancy L. Beauvais	Northeast Natural Energy, LLC	12.5% Royalty or More	1721	350
	WV-061-004459-001	Barbara Joann Bowers	Northeast Natural Energy, LLC	12.5% Royalty or More	1586	506
	WV-061-004970-001	Michael Joseph Bowers	Northeast Natural Energy, LLC	12.5% Royalty or More	1614	617
	WV-061-004522-019	Stephen Franklin Bowers	Northeast Natural Energy, LLC	12.5% Royalty or More	1591	557
	WV-061-005109-028	Derrel Alexander Brame Jr.	Northeast Natural Energy, LLC	12.5% Royalty or More	1654	60
	WV-061-005861-005	Susan Brinegar	Northeast Natural Energy, LLC	12.5% Royalty or More	1708	216
	WV-061-005110-009	Lori Lynn Browning	Northeast Natural Energy, LLC	12.5% Royalty or More	1711	42
	WV-061-005178-001	Edith Lorne Mayhew Edith Burns	Northeast Natural Energy, LLC	12.5% Royalty or More	1630	213
	WV-061-004560-041	Roxana Cahill	Northeast Natural Energy, LLC	12.5% Royalty or More	1595	572
	WV-061-005110-008	Kathy Bernice Herman Chesney	Northeast Natural Energy, LLC	12.5% Royalty or More	1627	418
	WV-061-005506-001	Phyllis J. Chiappine	Northeast Natural Energy, LLC	12.5% Royalty or More	1652	199
	WV-061-004771-011	Vickie J. Childress	Northeast Natural Energy, LLC	12.5% Royalty or More	1693	212
	WV-061-004522-013	Marilyn Sue Chisler f/k/a Marilyn Sue Mason	Northeast Natural Energy, LLC	12.5% Royalty or More	1621	622
	WV-061-004850-009	Kerri Lyn Clark	Northeast Natural Energy, LLC	12.5% Royalty or More	1635	389
	WV-061-005109-034	Brian Keith Clark	Northeast Natural Energy, LLC	12.5% Royalty or More	1655	522
	WV-061-004850-017	Cheryl Lee Clark	Northeast Natural Energy, LLC	12.5% Royalty or More	1655	624
	WV-061-004560-011	Kimberly Dawn Huggins Coker	Northeast Natural Energy, LLC	12.5% Royalty or More	1594	122
	WV-061-004560-030	Dara Jan Lough Cottrell	Northeast Natural Energy, LLC	12.5% Royalty or More	1596	730
	WV-061-004596-003	David R. Cross	Northeast Natural Energy, LLC	12.5% Royalty or More	1597	3
	WV-061-004560-043	Harold J. Cross and Jean C. Cross, trustees of the Harold James and Jean C. Cross Revocable Trust	Northeast Natural Energy, LLC	12.5% Royalty or More	1597	568
	WV-061-004560-044	Howard Jack Cross	Northeast Natural Energy, LLC	12.5% Royalty or More	1597	570
	WV-061-004542-008	Carol Jean Culver	Northeast Natural Energy, LLC	12.5% Royalty or More	1721	348
	WV-061-004542-007	Donna Jean Culver	Northeast Natural Energy, LLC	12.5% Royalty or More	1719	807
	WV-061-004850-003	Benjamin A. Cumberledge	Northeast Natural Energy, LLC	12.5% Royalty or More	1620	27
	WV-061-004560-033	Michele D. Daley	Northeast Natural Energy, LLC	12.5% Royalty or More	1596	736
	WV-061-005109-026	James Edward Dean	Northeast Natural Energy, LLC	12.5% Royalty or More	1637	742
	WV-061-004629-004	Mary Ann Dierolf	Northeast Natural Energy, LLC	12.5% Royalty or More	1602	274
	WV-061-005275-002	Deborah Jean Dorsey	Northeast Natural Energy, LLC	12.5% Royalty or More	1629	288
	WV-061-004470-006	Barbara J. Dovico	Northeast Natural Energy, LLC	12.5% Royalty or More	1596	594
	WV-061-004629-003	Kate Drobek a/k/a Martha Katherine Barnard Drobek	Northeast Natural Energy, LLC	12.5% Royalty or More	1604	367
	WV-061-005110-005	Krystal Lark Dunbar	Northeast Natural Energy, LLC	12.5% Royalty or More	1628	481
	WV-061-005109-031	Terry Lynn Cross Flaster	Northeast Natural Energy, LLC	12.5% Royalty or More	1655	518
	WV-061-005224-001	Betty Lou Fluharty	Northeast Natural Energy, LLC	12.5% Royalty or More	1627	86
	WV-061-005223-003	Janice Sue Fluharty	Northeast Natural Energy, LLC	12.5% Royalty or More	1623	582
	WV-061-004522-005	Debra L. Frazier	Northeast Natural Energy, LLC	12.5% Royalty or More	1589	825
	WV-061-004560-017	Daniel Drew Funari	Northeast Natural Energy, LLC	12.5% Royalty or More	1594	357
	WV-061-004560-028	Jamie S. Funari	Northeast Natural Energy, LLC	12.5% Royalty or More	1596	604
	WV-061-004560-029	Michelle Dawn Funari	Northeast Natural Energy, LLC	12.5% Royalty or More	1596	728

Tract	Lease Number	Grantor, Lessor, etc.	Grantee, Lessee, etc.	Royalty	Book	Page
	WV-061-004560-027	Timothy Michael Funari	Northeast Natural Energy, LLC	12.5% Royalty or More	1596	602
	WV-061-004522-054	Anita Kay Furfari	Northeast Natural Energy, LLC	12.5% Royalty or More	1591	694
	WV-061-004560-045	Lisa D. Lough Slaby Gibson	Northeast Natural Energy, LLC	12.5% Royalty or More	1597	572
	WV-061-004560-048	Carol Jean Cross Goddard	Northeast Natural Energy, LLC	12.5% Royalty or More	1598	415
	WV-061-004522-032	Patricia Good	Northeast Natural Energy, LLC	12.5% Royalty or More	1593	707
	WV-061-005110-012	Rodana D. Hermann Gorman	Northeast Natural Energy, LLC	12.5% Royalty or More	1631	283
	WV-061-004771-010	Debbie L. Goss	Northeast Natural Energy, LLC	12.5% Royalty or More	1693	210
	WV-061-004560-023	Isaac Gray	Northeast Natural Energy, LLC	12.5% Royalty or More	1594	369
	WV-061-005110-014	Toni Lindsey Greene	Northeast Natural Energy, LLC	12.5% Royalty or More	1631	457
	WV-061-004480-006	Virginia Marie Griffin	Northeast Natural Energy, LLC	12.5% Royalty or More	1586	628
	WV-061-004522-014	Dottie Lou Gump	Northeast Natural Energy, LLC	12.5% Royalty or More	1590	359
	WV-061-004542-004	David Steven Handy	Northeast Natural Energy, LLC	12.5% Royalty or More	1694	645
	WV-061-005110-017	David Ray Haught	Northeast Natural Energy, LLC	12.5% Royalty or More	1648	300
	WV-061-005110-015	Marilyn Haught	Northeast Natural Energy, LLC	12.5% Royalty or More	1638	553
	WV-061-005501-001	Rachel Haught	Northeast Natural Energy, LLC	12.5% Royalty or More	1650	393
	WV-061-004610-001	Betty Henderson	Northeast Natural Energy, LLC	12.5% Royalty or More	1597	134
	WV-061-005110-005	Eugene J. Hermann Jr.	Northeast Natural Energy, LLC	12.5% Royalty or More	1621	634
	WV-061-005110-004	Linda D. Hermann	Northeast Natural Energy, LLC	12.5% Royalty or More	1621	632
	WV-061-005110-010	Maryjean Herman	Northeast Natural Energy, LLC	12.5% Royalty or More	1628	483
	WV-061-005110-007	Paul John Hermann	Northeast Natural Energy, LLC	12.5% Royalty or More	1628	479
	WV-061-004480-002	Kathryn M. Holcomb	Northeast Natural Energy, LLC	12.5% Royalty or More	1585	254
	WV-061-005109-023	Donna L. Holly	Northeast Natural Energy, LLC	12.5% Royalty or More	1648	43
	WV-061-005509-001	Margaret Victoria Hook	Northeast Natural Energy, LLC	12.5% Royalty or More	1653	197
	WV-061-004850-015	Earlene Hostutler	Northeast Natural Energy, LLC	12.5% Royalty or More	1655	622
	WV-061-005109-030	Diane Annette Cross Edgerton Hough	Northeast Natural Energy, LLC	12.5% Royalty or More	1655	516
	WV-061-004522-015	Alan L. Howard	Northeast Natural Energy, LLC	12.5% Royalty or More	1591	549
	WV-061-004522-016	Bradley K. Howard	Northeast Natural Energy, LLC	12.5% Royalty or More	1591	551
	WV-061-004522-017	Brian K. Howard	Northeast Natural Energy, LLC	12.5% Royalty or More	1591	553
	WV-061-004522-024	Carol Howard	Northeast Natural Energy, LLC	12.5% Royalty or More	1591	744
	WV-061-004522-018	Mark D. Howard	Northeast Natural Energy, LLC	12.5% Royalty or More	1591	555
	WV-061-004542-003	Deanne Lemley Hudson	Northeast Natural Energy, LLC	12.5% Royalty or More	1693	208
	WV-061-004560-001	Dennis L. Hudson	Northeast Natural Energy, LLC	12.5% Royalty or More	1591	721
	WV-061-004560-016	Nancy E. Hudson	Northeast Natural Energy, LLC	12.5% Royalty or More	1594	355
	WV-061-004560-021	Robin M. Hudson Chelko Ramussen	Northeast Natural Energy, LLC	12.5% Royalty or More	1594	365
	WV-061-004771-009	Steve Nels Lennarston	Northeast Natural Energy, LLC	12.5% Royalty or More	1640	611
	WV-061-004771-008	Cynthia Maria Lennarston Dalen	Northeast Natural Energy, LLC	12.5% Royalty or More	1640	609
	WV-061-004970-002	Walter Kevin Huffman	Northeast Natural Energy, LLC	12.5% Royalty or More	1709	631
	WV-061-005227-001	Randall Craig Hurt	Northeast Natural Energy, LLC	12.5% Royalty or More	1633	399
	WV-061-005110-001	Kathy Hypes	Northeast Natural Energy, LLC	12.5% Royalty or More	1618	452
	WV-061-004596-004	Dike Jenkins	Northeast Natural Energy, LLC	12.5% Royalty or More	1597	597
	WV-061-004560-019	Renald Lewis Jeslosky	Northeast Natural Energy, LLC	12.5% Royalty or More	1594	361
	WV-061-004560-022	Gloria Jean Martin Johnson	Northeast Natural Energy, LLC	12.5% Royalty or More	1594	367
	WV-061-005509-002	Jessica N. Johnson	Northeast Natural Energy, LLC	12.5% Royalty or More	1657	428
	WV-061-004560-007	Sandra F. Johnson	Northeast Natural Energy, LLC	12.5% Royalty or More	1594	3
	WV-061-004480-009	Linda Jane Jones	Northeast Natural Energy, LLC	12.5% Royalty or More	1593	380
	WV-061-004522-052	Nancy A. Kallas	Northeast Natural Energy, LLC	12.5% Royalty or More	1600	275
	WV-061-004560-025	Ernest Myron Kemp	Northeast Natural Energy, LLC	12.5% Royalty or More	1594	373
	WV-061-004560-024	Timmy Lee Kemp	Northeast Natural Energy, LLC	12.5% Royalty or More	1594	371
	WV-061-005175-004	Karl Von Krotzer	Northeast Natural Energy, LLC	12.5% Royalty or More	1653	154
	WV-061-004542-005	Yolanda Krotzer Davis	Northeast Natural Energy, LLC	12.5% Royalty or More	1711	566
	WV-061-005109-027	Gail Ann Krug	Northeast Natural Energy, LLC	12.5% Royalty or More	1641	257
	WV-061-004850-011	Lisa Marie LaBier Grant	Northeast Natural Energy, LLC	12.5% Royalty or More	1643	556
	WV-061-004560-005	Sharon C. Ballard Lane	Northeast Natural Energy, LLC	12.5% Royalty or More	1593	848
	WV-061-005109-016	Donald Steve Lemley	Northeast Natural Energy, LLC	12.5% Royalty or More	1629	182
	WV-061-004522-029	Regina Cheryl Linville Kindler	Northeast Natural Energy, LLC	12.5% Royalty or More	1591	732
	WV-061-005109-021	Terry Lipperd	Northeast Natural Energy, LLC	12.5% Royalty or More	1636	255
	WV-061-005109-032	Kathy Lee Roberts Longwell	Northeast Natural Energy, LLC	12.5% Royalty or More	1655	520
	WV-061-004560-031	Dana J. Lough	Northeast Natural Energy, LLC	12.5% Royalty or More	1596	732
	WV-061-004629-005	Cynthia G. Lowther	Northeast Natural Energy, LLC	12.5% Royalty or More	1608	24
	WV-061-004629-006	Deborah K. Lowther	Northeast Natural Energy, LLC	12.5% Royalty or More	1608	26
	WV-061-005176-001	Shannon Lowther	Northeast Natural Energy, LLC	12.5% Royalty or More	1621	758
	WV-061-005175-005	Lauren Lynn Haught Luckert	Northeast Natural Energy, LLC	12.5% Royalty or More	1653	156
	WV-061-005109-024	Tracie E. Lowrance Marron	Northeast Natural Energy, LLC	12.5% Royalty or More	1647	806
	WV-061-004522-020	Gregory C. Mason	Northeast Natural Energy, LLC	12.5% Royalty or More	1591	559

Tract	Lease Number	Grantor, Lessor, etc.	Grantee, Lessee, etc.	Royalty	Book	Page
	WV-061-004522-006	Terrance Walter Mason a/k/a Terrance W. Mason	Northeast Natural Energy, LLC	12.5% Royalty or More	1589	827
	WV-061-004522-021	Zachary L. Mason	Northeast Natural Energy, LLC	12.5% Royalty or More	1591	561
	WV-061-005178-002	Annetta A. Mayhew Mathews	Northeast Natural Energy, LLC	12.5% Royalty or More	1636	179
	WV-061-005296-001	Marvin Miller Mayhew	Northeast Natural Energy, LLC	12.5% Royalty or More	1630	394
	WV-061-004850-014	Paula McBride	Northeast Natural Energy, LLC	12.5% Royalty or More	1654	58
	WV-061-005109-033	Paul Henry McBride Jr.	Northeast Natural Energy, LLC	12.5% Royalty or More	1654	62
	WV-061-004522-055	Larry Dean McCollough	Northeast Natural Energy, LLC	12.5% Royalty or More	1612	116
	WV-061-005109-015	Kimberly McCollough	Northeast Natural Energy, LLC	12.5% Royalty or More	1629	180
	WV-061-004596-002	Suzanne Irene Cross McConnell	Northeast Natural Energy, LLC	12.5% Royalty or More	1596	831
	WV-061-005110-002	Lori Herman Mendiola	Northeast Natural Energy, LLC	12.5% Royalty or More	1621	628
	WV-061-004629-001	Juanita May Merico	Northeast Natural Energy, LLC	12.5% Royalty or More	1597	607
	WV-061-004542-002	Donna C. Miller	Northeast Natural Energy, LLC	12.5% Royalty or More	1629	136
	WV-061-004909-001	Judi L. Mills	Northeast Natural Energy, LLC	12.5% Royalty or More	1613	272
	WV-061-004522-047	Sandy L. Moore	Northeast Natural Energy, LLC	12.5% Royalty or More	1595	464
	WV-061-005110-006	Tammarra L. Uhren Mordecki	Northeast Natural Energy, LLC	12.5% Royalty or More	1627	416
	WV-061-004850-001	Howard R. Morris	Northeast Natural Energy, LLC	12.5% Royalty or More	1611	391
	WV-061-005110-003	Larry Brent Morris	Northeast Natural Energy, LLC	12.5% Royalty or More	1621	630
	WV-061-004850-016	Judith Ann Munkittrick	Northeast Natural Energy, LLC	12.5% Royalty or More	1657	337
	WV-061-004850-004	Deborah M. Murray	Northeast Natural Energy, LLC	12.5% Royalty or More	1620	29
	WV-061-004522-040	Diane Marie Myers	Northeast Natural Energy, LLC	12.5% Royalty or More	1593	382
	WV-061-004542-001	Yolanda Leann Newbraugh Mason	Northeast Natural Energy, LLC	12.5% Royalty or More	1611	375
	WV-061-005112-001	Tara Lynn Owens	Northeast Natural Energy, LLC	12.5% Royalty or More	1618	454
	WV-061-004560-035	Kelly Ann Hayes Ozias	Northeast Natural Energy, LLC	12.5% Royalty or More	1596	740
	WV-061-004577-001	Gordon E. Park	Northeast Natural Energy, LLC	12.5% Royalty or More	1594	96
	WV-061-004522-035	Paulette Park	Northeast Natural Energy, LLC	12.5% Royalty or More	1593	709
	WV-061-004850-013	Brenda Patterson	Northeast Natural Energy, LLC	12.5% Royalty or More	1653	565
	WV-061-004560-038	Beth Alicia Taylor Perchuk	Northeast Natural Energy, LLC	12.5% Royalty or More	1597	215
	WV-061-005223-001	Judy Ann Pethel	Northeast Natural Energy, LLC	12.5% Royalty or More	1623	578
	WV-061-004522-037	Pamela Sue Poling	Northeast Natural Energy, LLC	12.5% Royalty or More	1593	493
	WV-061-004850-012	Eric Postlewait	Northeast Natural Energy, LLC	12.5% Royalty or More	1653	152
	WV-061-004522-012	Connie J. Pyles - see note	Northeast Natural Energy, LLC	12.5% Royalty or More	1590	355
	WV-061-005109-035	John Eric Pyles (Ronald L. Pyles heir)	Northeast Natural Energy, LLC	12.5% Royalty or More	1713	522
	WV-061-004459-002	Earl W. Pyles	Northeast Natural Energy, LLC	12.5% Royalty or More	1584	833
	WV-061-004522-013	Richard D. Pyles	Northeast Natural Energy, LLC	12.5% Royalty or More	1590	357
	WV-061-004522-003	Jimmy Wayne Redmond	Northeast Natural Energy, LLC	12.5% Royalty or More	1589	727
	WV-061-004459-003	Linda D. Redmond	Northeast Natural Energy, LLC	12.5% Royalty or More	1586	504
	WV-061-004522-004	Wendy Lou Redmond Yeater	Northeast Natural Energy, LLC	12.5% Royalty or More	1589	729
	WV-061-004560-034	Constance Sue Robb	Northeast Natural Energy, LLC	12.5% Royalty or More	1596	738
	WV-061-004522-007	Sheila K. Robbins	Northeast Natural Energy, LLC	12.5% Royalty or More	1598	731
	WV-061-005275-001	Larry Allen Rogers	Northeast Natural Energy, LLC	12.5% Royalty or More	1629	286
	WV-061-005275-004	Lyle Eugene Rogers Jr.	Northeast Natural Energy, LLC	12.5% Royalty or More	1629	292
	WV-061-005275-005	Mark D. Rogers	Northeast Natural Energy, LLC	12.5% Royalty or More	1629	294
	WV-061-005275-006	Michael Wayne Rogers	Northeast Natural Energy, LLC	12.5% Royalty or More	1629	296
	WV-061-005275-003	Shawn Eugene Rogers	Northeast Natural Energy, LLC	12.5% Royalty or More	1629	290
	WV-061-005105-002	Sharon Jean Rogers-Moody	Northeast Natural Energy, LLC	12.5% Royalty or More	1629	178
	WV-061-004522-036	Beth Ann Stiles Rouse	Northeast Natural Energy, LLC	12.5% Royalty or More	1593	496
	WV-061-004560-042	Glenn E. Rowland	Northeast Natural Energy, LLC	12.5% Royalty or More	1597	566
	WV-061-004522-031	Josephine Stiles Rush	Northeast Natural Energy, LLC	12.5% Royalty or More	1593	705
	WV-061-005109-001	Seth A. Rush	Northeast Natural Energy, LLC	12.5% Royalty or More	1618	448
	WV-061-005109-002	Shari Rush	Northeast Natural Energy, LLC	12.5% Royalty or More	1618	450
	WV-061-004850-005	Patricia A. Salvatore	Northeast Natural Energy, LLC	12.5% Royalty or More	1620	31
	WV-061-005307-001	Ricky Lee Satterfield	Northeast Natural Energy, LLC	12.5% Royalty or More	1681	511
	WV-061-004629-002	Rosalea V. Shores	Northeast Natural Energy, LLC	12.5% Royalty or More	1597	609
	WV-061-005661-001	LeeAnn Shmiloff	Northeast Natural Energy, LLC	12.5% Royalty or More	1708	208
	WV-061-005175-002	Linda Kay Haught Sipe	Northeast Natural Energy, LLC	12.5% Royalty or More	1645	250
	WV-061-004522-039	Gina Lou Smith	Northeast Natural Energy, LLC	12.5% Royalty or More	1593	502
	WV-061-004522-038	Clark Donley Stiles	Northeast Natural Energy, LLC	12.5% Royalty or More	1593	500
	WV-061-004522-030	John Donley Stiles	Northeast Natural Energy, LLC	12.5% Royalty or More	1593	703
	WV-061-004522-027	Margaret Anne Stiles	Northeast Natural Energy, LLC	12.5% Royalty or More	1591	692
	WV-061-004480-004	Jason Eric Straight	Northeast Natural Energy, LLC	12.5% Royalty or More	1586	512
	WV-061-004459-005	Jimmy Douglas Straight	Northeast Natural Energy, LLC	12.5% Royalty or More	1586	508
	WV-061-004480-005	Jimmy Douglas Straight, II	Northeast Natural Energy, LLC	12.5% Royalty or More	1586	550
	WV-061-004560-037	Linda Kaye Supplee	Northeast Natural Energy, LLC	12.5% Royalty or More	1596	835
	WV-061-004522-050	Connie C. Sutton	Northeast Natural Energy, LLC	12.5% Royalty or More	1596	598

Tract	Lease Number	Grantor, Lessor, etc.	Grantee, Lessee, etc.	Royalty	Book	Page
	WV-061-005109-017	Charles Michael Swisher	Northeast Natural Energy, LLC	12.5% Royalty or More	1629	184
	WV-061-005109-019	Douglas Allan Swisher	Northeast Natural Energy, LLC	12.5% Royalty or More	1631	281
	WV-061-004905-001	Francis Gregory Swisher	Northeast Natural Energy, LLC	12.5% Royalty or More	1618	340
	WV-061-004560-039	Anthony Scott Taylor	Northeast Natural Energy, LLC	12.5% Royalty or More	1597	217
	WV-061-004560-040	Marcy Annette Taylor	Northeast Natural Energy, LLC	12.5% Royalty or More	1597	219
	WV-061-004522-025	Albert George Tennant	Northeast Natural Energy, LLC	12.5% Royalty or More	1591	588
	WV-061-004480-008	Bernard R. Tennant	Northeast Natural Energy, LLC	12.5% Royalty or More	1591	545
	WV-061-004560-002	Billy Ray Tennant	Northeast Natural Energy, LLC	12.5% Royalty or More	1592	556
	WV-061-004180-008	Daniel Ray Tennant	Northeast Natural Energy, LLC	12.5% Royalty or More	1585	256
	WV-061-004560-012	James David Tennant	Northeast Natural Energy, LLC	12.5% Royalty or More	1594	72
	WV-061-004560-004	Jimmy Randall Tennant	Northeast Natural Energy, LLC	12.5% Royalty or More	1592	560
	WV-061-004560-051	Joseph Blaine Tennant, Jr	Northeast Natural Energy, LLC	12.5% Royalty or More	1605	694
	WV-061-005108-001	Mark Douglas Tennant	Northeast Natural Energy, LLC	12.5% Royalty or More	1618	446
	WV-061-004545-006	Merna Jean Tennant	Northeast Natural Energy, LLC	12.5% Royalty or More	1591	775
	WV-061-004522-051	Nellie G. Tennant	Northeast Natural Energy, LLC	12.5% Royalty or More	1599	106
	WV-061-004560-003	Pamela Kay Tennant	Northeast Natural Energy, LLC	12.5% Royalty or More	1592	558
	WV-061-004560-010	Pamela Lane Tennant	Northeast Natural Energy, LLC	12.5% Royalty or More	1594	9
	WV-061-004560-013	Patricia Jane Tennant	Northeast Natural Energy, LLC	12.5% Royalty or More	1594	74
	WV-061-005268-001	Randal William Tennant	Northeast Natural Energy, LLC	12.5% Royalty or More	1628	672
	WV-061-005223-002	Richard Allen Tennant	Northeast Natural Energy, LLC	12.5% Royalty or More	1623	580
	WV-061-005188-001	Robert K. Tennant	Northeast Natural Energy, LLC	12.5% Royalty or More	1621	770
	WV-061-004560-052	Robert W. Tennant	Northeast Natural Energy, LLC	12.5% Royalty or More	1605	696
	WV-061-004593-002	Ronald L. Tennant	Northeast Natural Energy, LLC	12.5% Royalty or More	1607	612
	WV-061-004655-001	Sadie Ice Tennant	Northeast Natural Energy, LLC	12.5% Royalty or More	1600	604
	WV-061-004480-001	Simon Andrew Tennant, II	Northeast Natural Energy, LLC	12.5% Royalty or More	1585	252
	WV-061-004480-007	Stacey Horn f/k/a Stacey McEvoy Tennant	Northeast Natural Energy, LLC	12.5% Royalty or More	1589	189
	WV-061-004833-001	William H. Tennant	Northeast Natural Energy, LLC	12.5% Royalty or More	1610	479
	WV-061-005175-003	Carol Haight Tidwell	Northeast Natural Energy, LLC	12.5% Royalty or More	1645	252
	WV-061-005169-001	Wilda Lough Tidwell	Northeast Natural Energy, LLC	12.5% Royalty or More	1621	644
	WV-061-004805-001	Kathleen Ann Toothman	Northeast Natural Energy, LLC	12.5% Royalty or More	1613	120
	WV-061-005110-013	Teddy Kyle Toothman	Northeast Natural Energy, LLC	12.5% Royalty or More	1631	455
	WV-061-005509-003	Harry Lyle Trussell Jr.	Northeast Natural Energy, LLC	12.5% Royalty or More	1602	733
	WV-061-005110-009	Jack R. Tuttle	Northeast Natural Energy, LLC	12.5% Royalty or More	1628	481
	WV-061-005110-009	Kirk R. Tuttle	Northeast Natural Energy, LLC	12.5% Royalty or More	1628	481
	WV-061-005110-009	Christopher Mark Tuttle	Northeast Natural Energy, LLC	12.5% Royalty or More	1628	481
	WV-061-004522-026	Frank Donley Vassalo	Northeast Natural Energy, LLC	12.5% Royalty or More	1591	690
	WV-061-004522-046	James Jay Vassalo	Northeast Natural Energy, LLC	12.5% Royalty or More	1595	275
	WV-061-004850-002	Nancy Vincent	Northeast Natural Energy, LLC	12.5% Royalty or More	1618	352
	WV-061-005109-025	Terry M. Watkins	Northeast Natural Energy, LLC	12.5% Royalty or More	1647	808
	WV-061-004649-001 and WV-061-004646-001	Barbara Jo Wilkison	Northeast Natural Energy, LLC	12.5% Royalty or More	1599	220
	WV-061-004459-001	Juanita D. Willard	Northeast Natural Energy, LLC	12.5% Royalty or More	1584	831
	WV-061-005175-001	Jeffrey Dwayne Williams	Northeast Natural Energy, LLC	12.5% Royalty or More	1621	756
	WV-061-004596-005	Kenneth D. Williams	Northeast Natural Energy, LLC	12.5% Royalty or More	1606	62
	WV-061-005263-001	Cheryl Diana Morris Wilson	Northeast Natural Energy, LLC	12.5% Royalty or More	1628	656
	WV-061-005661-002	Christopher B. Wilson	Northeast Natural Energy, LLC	12.5% Royalty or More	1708	210
	WV-061-005661-004	Deken Wilson	Northeast Natural Energy, LLC	12.5% Royalty or More	1708	214
	WV-061-004560-006	Iris Marie Ballard Wilson	Northeast Natural Energy, LLC	12.5% Royalty or More	1594	1
	WV-061-005661-003	Justin Wilson	Northeast Natural Energy, LLC	12.5% Royalty or More	1708	212
	WV-061-004603-002	Marvin Kelch Wilson	Northeast Natural Energy, LLC	12.5% Royalty or More	1607	272
	WV-061-004522-053	Gary L. Wilson and Marsha Cathern Wilson, JTROS	Northeast Natural Energy, LLC	12.5% Royalty or More	1600	277
	WV-061-004542-006	Arden Lee Culver	Northeast Natural Energy, LLC	12.5% Royalty or More	1719	805
	WV-061-004522-049	Robert Lee Yost	Northeast Natural Energy, LLC	12.5% Royalty or More	1596	596
	WV-061-004604-001	Twyla Wright	Northeast Natural Energy, LLC	12.5% Royalty or More	1596	767
D	WV-061-004793-039	Carissa Michelle Allen	Northeast Natural Energy, LLC	12.5% Royalty or More	1618	289
	WV-061-004568-015	Melissa C. Allen	Northeast Natural Energy, LLC	12.5% Royalty or More	1606	457
	WV-061-004795-008	Darren Lee Austin	Northeast Natural Energy, LLC	12.5% Royalty or More	1621	234
	WV-061-004795-007	Brandon Dale Austin	Northeast Natural Energy, LLC	12.5% Royalty or More	1614	473
	WV-061-005110-011	Thomas L. Austin	Northeast Natural Energy, LLC	12.5% Royalty or More	1629	185
	WV-061-004793-036	Roger Keith Ballard	Northeast Natural Energy, LLC	12.5% Royalty or More	1618	283
	WV-061-004793-047	Rosemary Brown Ballard	Northeast Natural Energy, LLC	12.5% Royalty or More	1620	3
	WV-061-004793-045	Shirley A. Ballard	Northeast Natural Energy, LLC	12.5% Royalty or More	1619	848
	WV-061-004793-038	Anna Lee Bane	Northeast Natural Energy, LLC	12.5% Royalty or More	1618	287
	WV-061-004793-044	Imogene Louise Bane	Northeast Natural Energy, LLC	12.5% Royalty or More	1619	846

Tract	Lease Number	Grantor, Lessor, etc.	Grantee, Lessee, etc.	Royalty	Book	Page
	WV-061-004793-027	Paul Denver Bane	Northeast Natural Energy, LLC	12.5% Royalty or More	1613	773
	WV-061-004793-054	Rodney Keith Bane	Northeast Natural Energy, LLC	12.5% Royalty or More	1620	451
	WV-061-004782-001	Thomas Rhey Barnard	Northeast Natural Energy, LLC	12.5% Royalty or More	1607	294
	WV-061-005160-001	David Wayne Barr	Northeast Natural Energy, LLC	12.5% Royalty or More	1621	559
	WV-061-004542-009	Nancy L. Beauvais	Northeast Natural Energy, LLC	12.5% Royalty or More	1721	350
	WV-061-004793-006	Barbara Joann Bowers	Northeast Natural Energy, LLC	12.5% Royalty or More	1611	349
	WV-061-004970-001	Michael Joseph Bowers	Northeast Natural Energy, LLC	12.5% Royalty or More	1614	617
	WV-061-004793-012	Stephen Franklin Bowers	Northeast Natural Energy, LLC	12.5% Royalty or More	1611	251
	WV-061-005109-028	Derrel Alexander Brame Jr.	Northeast Natural Energy, LLC	12.5% Royalty or More	1654	60
	WV-061-004568-019	Susan Brinegar	Northeast Natural Energy, LLC	12.5% Royalty or More	1607	99
	WV-061-005110-009	Lori Lyn Browning	Northeast Natural Energy, LLC	12.5% Royalty or More	1711	42
	WV-061-005178-001	Edith Lorne Mayhew Burns	Northeast Natural Energy, LLC	12.5% Royalty or More	1630	213
	WV-061-004793-055	Roxanna Cahill	Northeast Natural Energy, LLC	12.5% Royalty or More	1620	453
	WV-061-005110-008	Kathy Bernice Herman Chesney	Northeast Natural Energy, LLC	12.5% Royalty or More	1627	418
	WV-061-005506-001	Phyllis J. Chiappine	Northeast Natural Energy, LLC	12.5% Royalty or More	1652	199
	WV-061-004771-011	Vickie J. Childress	Northeast Natural Energy, LLC	12.5% Royalty or More	1693	212
	WV-061-004850-006	Mary Sue Chisler Mason	Northeast Natural Energy, LLC	12.5% Royalty or More	1621	622
	WV-061-005109-034	Brian Keith Clark	Northeast Natural Energy, LLC	12.5% Royalty or More	1655	522
	WV-061-004850-017	Cheryl Lee Clark	Northeast Natural Energy, LLC	12.5% Royalty or More	1655	624
	WV-061-004850-009	Kerri Lyn Clark	Northeast Natural Energy, LLC	12.5% Royalty or More	1635	389
	WV-061-005122-002	Kimberly Dawn Huggins	Northeast Natural Energy, LLC	12.5% Royalty or More	1618	787
	WV-061-004793-041	Dara Jan Lough Cottrell	Northeast Natural Energy, LLC	12.5% Royalty or More	1619	840
	WV-061-004568-014	David R. Cross	Northeast Natural Energy, LLC	12.5% Royalty or More	1605	1
	WV-061-004568-020	Harold J. and Jean C. Cross, co-trustees of the Harold James Cross and Jean C. Cross Revocable Living Trust	Northeast Natural Energy, LLC	12.5% Royalty or More	1607	788
	WV-061-004568-020	Howard Jack Cross	Northeast Natural Energy, LLC	12.5% Royalty or More	1607	101
	WV-061-004542-006	Arden Lee Culver	Northeast Natural Energy, LLC	12.5% Royalty or More	1719	805
	WV-061-004542-008	Carol Jean Culver	Northeast Natural Energy, LLC	12.5% Royalty or More	1721	348
	WV-061-004542-007	Donna Jean Culver	Northeast Natural Energy, LLC	12.5% Royalty or More	1719	807
	WV-061-004850-003	Benjamin A. Cumberledge	Northeast Natural Energy, LLC	12.5% Royalty or More	1620	27
	WV-061-004568-028	Michele Diance Christman Daley	Northeast Natural Energy, LLC	12.5% Royalty or More	1617	809
	WV-061-005109-026	James Edward Dean	Northeast Natural Energy, LLC	12.5% Royalty or More	1637	742
	WV-061-004790-013	Kenneth William Dean	Northeast Natural Energy, LLC	12.5% Royalty or More	1618	277
	WV-061-004790-012	Randy A. Dean	Northeast Natural Energy, LLC	12.5% Royalty or More	1614	471
	WV-061-004629-004	Mary Ann Dierolf	Northeast Natural Energy, LLC	12.5% Royalty or More	1602	274
	WV-061-005275-002	Deborah Jean Floyd Moore Dorsey	Northeast Natural Energy, LLC	12.5% Royalty or More	1629	288
	WV-061-004568-008	Barbara J. Dovico	Northeast Natural Energy, LLC	12.5% Royalty or More	1596	746
	WV-061-004629-003	Martha Katherine Barnard Drobek	Northeast Natural Energy, LLC	12.5% Royalty or More	1604	367
	WV-061-005110-009	Krystal Lark Dunbar	Northeast Natural Energy, LLC	12.5% Royalty or More	1628	481
	WV-061-005109-031	Terry Lynn Cross Finster	Northeast Natural Energy, LLC	12.5% Royalty or More	1655	518
	WV-061-005224-001	Betty Lou Fiharty	Northeast Natural Energy, LLC	12.5% Royalty or More	1627	86
	WV-061-005223-003	Janice Sue Fiharty	Northeast Natural Energy, LLC	12.5% Royalty or More	1623	582
	WV-061-004793-042	Debra Lynn Frazier	Northeast Natural Energy, LLC	12.5% Royalty or More	1619	842
	WV-061-004793-059	Daniel Drew Funari	Northeast Natural Energy, LLC	12.5% Royalty or More	1621	618
	WV-061-004793-065	Jamie S. Funari	Northeast Natural Energy, LLC	12.5% Royalty or More	1647	432
	WV-061-004793-060	Timothy Michael Funari	Northeast Natural Energy, LLC	12.5% Royalty or More	1621	620
	WV-061-004793-011	Anita Kay Furfari	Northeast Natural Energy, LLC	12.5% Royalty or More	1611	39
	WV-061-004568-023	Carol Jean Cross Goddard	Northeast Natural Energy, LLC	12.5% Royalty or More	1607	602
	WV-061-005110-012	Rodana D. Hermann Gorman	Northeast Natural Energy, LLC	12.5% Royalty or More	1631	283
	WV-061-004771-010	Debbie L. Goss	Northeast Natural Energy, LLC	12.5% Royalty or More	1693	210
	WV-061-004793-052	Isaac Gray	Northeast Natural Energy, LLC	12.5% Royalty or More	1619	822
	WV-061-005110-014	Toni Lindsey Greene	Northeast Natural Energy, LLC	12.5% Royalty or More	1631	457
	WV-061-004793-008	Virginia Marie Griffin	Northeast Natural Energy, LLC	12.5% Royalty or More	1611	353
	WV-061-004542-004	David Steven Handy	Northeast Natural Energy, LLC	12.5% Royalty or More	1694	645
	WV-061-005110-017	David Ray Haught	Northeast Natural Energy, LLC	12.5% Royalty or More	1648	300
	WV-061-005110-015	Marilyn Haught	Northeast Natural Energy, LLC	12.5% Royalty or More	1638	583
	WV-061-005501-001	Rachel Haught	Northeast Natural Energy, LLC	12.5% Royalty or More	1650	393
	WV-061-004568-042	Betty Henderson	Northeast Natural Energy, LLC	12.5% Royalty or More	1721	459
	WV-061-004790-005	Shelly D. Henkins	Northeast Natural Energy, LLC	12.5% Royalty or More	1608	74
	WV-061-005110-005	Eugene J. Hermann Jr.	Northeast Natural Energy, LLC	12.5% Royalty or More	1621	634
	WV-061-005110-004	Linda D. Hermann	Northeast Natural Energy, LLC	12.5% Royalty or More	1621	362
	WV-061-005110-010	Maryjean Herman	Northeast Natural Energy, LLC	12.5% Royalty or More	1628	483
	WV-061-005110-007	Paul John Hermann	Northeast Natural Energy, LLC	12.5% Royalty or More	1628	479
	WV-061-004568-007	Kathryn M. Holcomb	Northeast Natural Energy, LLC	12.5% Royalty or More	1595	478
	WV-061-005109-023	Donna L. Holly	Northeast Natural Energy, LLC	12.5% Royalty or More	1648	43

Tract	Lease Number	Grantor, Lessor, etc.	Grantee, Lessee, etc.	Royalty	Book	Page
	WV-061-005509-001	Margaret Victoria Hook	Northeast Natural Energy, LLC	12.5% Royalty or More	1653	197
	WV-061-004850-015	Earlene Hostutler	Northeast Natural Energy, LLC	12.5% Royalty or More	1655	622
	WV-061-005109-030	Diane Annette Cross Edgerton	Northeast Natural Energy, LLC	12.5% Royalty or More	1655	516
	WV-061-004568-036	Alan Howard	Northeast Natural Energy, LLC	12.5% Royalty or More	1630	259
	WV-061-004568-033	Brad Howard	Northeast Natural Energy, LLC	12.5% Royalty or More	1628	232
	WV-061-004568-034	Brian K. Howard	Northeast Natural Energy, LLC	12.5% Royalty or More	1628	234
	WV-061-004568-035	Mark D. Howard	Northeast Natural Energy, LLC	12.5% Royalty or More	1628	238
	WV-061-004542-003	Deanne Lemley Hudson	Northeast Natural Energy, LLC	12.5% Royalty or More	1693	208
	WV-061-004793-048	Dennis L. Hudson	Northeast Natural Energy, LLC	12.5% Royalty or More	1620	5
	WV-061-004793-053	Nancy E. Hudson	Northeast Natural Energy, LLC	12.5% Royalty or More	1620	449
	WV-061-004771-009	Steve Nels Lennarston	Northeast Natural Energy, LLC	12.5% Royalty or More	1640	611
	WV-061-004771-008	Cynthia Maria Lennarston Dalen	Northeast Natural Energy, LLC	12.5% Royalty or More	1640	609
	WV-061-004970-002	Walter Kevin Huffman	Northeast Natural Energy, LLC	12.5% Royalty or More	1709	631
	WV-061-005227-001	Randall Craig Hurt	Northeast Natural Energy, LLC	12.5% Royalty or More	1633	399
	WV-061-005110-001	Kathy Hypes	Northeast Natural Energy, LLC	12.5% Royalty or More	1618	452
	WV-061-004793-025	Dike Jenkins	Northeast Natural Energy, LLC	12.5% Royalty or More	1613	771
	WV-061-004793-043	Renald Lewis Jeslosky Martin	Northeast Natural Energy, LLC	12.5% Royalty or More	1619	844
	WV-061-004793-001	Gloria Jean Martin Johnson	Northeast Natural Energy, LLC	12.5% Royalty or More	1607	648
	WV-061-005509-002	Jessica N. Johnson	Northeast Natural Energy, LLC	12.5% Royalty or More	1657	428
	WV-061-004793-051	Sandra F. Barnard Johnson	Northeast Natural Energy, LLC	12.5% Royalty or More	1619	820
	WV-061-004793-033	Linda Lane Jones	Northeast Natural Energy, LLC	12.5% Royalty or More	1618	279
	WV-061-005137-001	Nancy A. Kallas	Northeast Natural Energy, LLC	12.5% Royalty or More	1618	675
	WV-061-005175-004	Karl Von Krotzer	Northeast Natural Energy, LLC	12.5% Royalty or More	1653	154
	WV-061-004542-005	Yolanda Krotzer Davis	Northeast Natural Energy, LLC	12.5% Royalty or More	1711	566
	WV-061-005109-027	Gail Ann Krug	Northeast Natural Energy, LLC	12.5% Royalty or More	1641	257
	WV-061-004850-011	Lisa Marie LaBier Grant	Northeast Natural Energy, LLC	12.5% Royalty or More	1643	556
	WV-061-004793-040	Sharon Ballard Lane	Northeast Natural Energy, LLC	12.5% Royalty or More	1618	291
	WV-061-005109-016	Steve Lemley	Northeast Natural Energy, LLC	12.5% Royalty or More	1629	182
	WV-061-004790-011	Regina Cheryl Linville Kindler	Northeast Natural Energy, LLC	12.5% Royalty or More	1613	765
	WV-061-005109-021	Terry Lipperd	Northeast Natural Energy, LLC	12.5% Royalty or More	1636	255
	WV-061-005109-032	Kathy Lee Roberts Longwell	Northeast Natural Energy, LLC	12.5% Royalty or More	1655	520
	WV-061-004793-023	Dana J. Lough	Northeast Natural Energy, LLC	12.5% Royalty or More	1614	5
	WV-061-004793-026	Lisa D. Lough Slaby Gibson	Northeast Natural Energy, LLC	12.5% Royalty or More	1614	7
	WV-061-004629-005	Cynthia G. Lowther	Northeast Natural Energy, LLC	12.5% Royalty or More	1608	24
	WV-061-004629-006	Deborah K. Lowther	Northeast Natural Energy, LLC	12.5% Royalty or More	1608	26
	WV-061-005176-001	Shannon Lowther	Northeast Natural Energy, LLC	12.5% Royalty or More	1621	758
	WV-061-005175-005	Lauren Lynn Haught Luckert	Northeast Natural Energy, LLC	12.5% Royalty or More	1653	156
	WV-061-005109-024	Tracie E. Lowrance	Northeast Natural Energy, LLC	12.5% Royalty or More	1647	806
	WV-061-004849-002	Gregory C. Mason	Northeast Natural Energy, LLC	12.5% Royalty or More	1611	389
	WV-061-004793-058	Terrance Walter Mason	Northeast Natural Energy, LLC	12.5% Royalty or More	1626	16
	WV-061-004849-001	Zachary L. Mason	Northeast Natural Energy, LLC	12.5% Royalty or More	1611	387
	WV-061-005178-002	Annetta Mayhew Mathews	Northeast Natural Energy, LLC	12.5% Royalty or More	1636	179
	WV-061-005296-001	Marvin Miller Mayhew	Northeast Natural Energy, LLC	12.5% Royalty or More	1630	394
	WV-061-005109-033	Paul Henry McBride Jr.	Northeast Natural Energy, LLC	12.5% Royalty or More	1654	92
	WV-061-004850-014	Paula McBride	Northeast Natural Energy, LLC	12.5% Royalty or More	1654	58
	WV-061-005109-015	Kimberly McCollough	Northeast Natural Energy, LLC	12.5% Royalty or More	1629	180
	WV-061-005159-001	Larry Dean McCollough	Northeast Natural Energy, LLC	12.5% Royalty or More	1621	557
	WV-061-004793-046	Suzanne Irene Cross McConnell	Northeast Natural Energy, LLC	12.5% Royalty or More	1620	1
	WV-061-005110-002	Lori Herman Mendiola	Northeast Natural Energy, LLC	12.5% Royalty or More	1621	628
	WV-061-004629-001	Juanita May Merico	Northeast Natural Energy, LLC	12.5% Royalty or More	1597	607
	WV-061-004542-002	Donna C. Miller	Northeast Natural Energy, LLC	12.5% Royalty or More	1629	136
	WV-061-004909-001	Judi L. Mills	Northeast Natural Energy, LLC	12.5% Royalty or More	1613	272
	WV-061-004793-024	Sandy L. Moore	Northeast Natural Energy, LLC	12.5% Royalty or More	1613	769
	WV-061-005110-006	Tammarra L. Uhren Mordecki	Northeast Natural Energy, LLC	12.5% Royalty or More	1627	416
	WV-061-004850-001	Howard R. Morris	Northeast Natural Energy, LLC	12.5% Royalty or More	1611	391
	WV-061-005110-003	Larry Brent Morris	Northeast Natural Energy, LLC	12.5% Royalty or More	1621	630
	WV-061-004850-016	Judith Ann Munkittrick	Northeast Natural Energy, LLC	12.5% Royalty or More	1657	337
	WV-061-004850-004	Deborah M. Murray	Northeast Natural Energy, LLC	12.5% Royalty or More	1620	29
	WV-061-004542-001	Yolanda Leann Mason Newbraugh	Northeast Natural Energy, LLC	12.5% Royalty or More	1611	375
	WV-061-005112-001	Tara Lynn Owens	Northeast Natural Energy, LLC	12.5% Royalty or More	1618	454
	WV-061-004568-024	Kelly Ann Martin Hayes	Northeast Natural Energy, LLC	12.5% Royalty or More	1607	604
	WV-061-004790-018	Gordon E. Park	Northeast Natural Energy, LLC	12.5% Royalty or More	1622	26
	WV-061-004790-016	Paulette Park	Northeast Natural Energy, LLC	12.5% Royalty or More	1622	224
	WV-061-004850-013	Brenda Patterson	Northeast Natural Energy, LLC	12.5% Royalty or More	1653	565

Tract	Lease Number	Grantor, Lessor, etc.	Grantee, Lessee, etc.	Royalty	Book	Page
	WV-061-005277-001	Beth Alicia Taylor Perchuk	Northeast Natural Energy, LLC	12.5% Royalty or More	1637	602
	WV-061-005223-001	Judy Ann Pethel	Northeast Natural Energy, LLC	12.5% Royalty or More	1623	578
	WV-061-004568-038	Robin Porte	Northeast Natural Energy, LLC	12.5% Royalty or More	1704	619
	WV-061-004850-012	Eric Postlewait	Northeast Natural Energy, LLC	12.5% Royalty or More	1653	152
	WV-061-004793-050	Robin M. Hudson Chelko Ramussen	Northeast Natural Energy, LLC	12.5% Royalty or More	1619	818
	WV-061-004793-013	Jimmy Wayne Redmond	Northeast Natural Energy, LLC	12.5% Royalty or More	1611	253
	WV-061-004793-005	Linda L. Redmond	Northeast Natural Energy, LLC	12.5% Royalty or More	1611	347
	WV-061-004793-022	Wendy Lou Redmond Yeater	Northeast Natural Energy, LLC	12.5% Royalty or More	1613	767
	WV-061-004568-031	Constance Sue Christman Morrison Robb	Northeast Natural Energy, LLC	12.5% Royalty or More	1622	14
	WV-061-004790-003	Sheila Kay Eddy	Northeast Natural Energy, LLC	12.5% Royalty or More	1607	434
	WV-061-005275-001	Larry Allen Rogers	Northeast Natural Energy, LLC	12.5% Royalty or More	1629	286
	WV-061-005275-004	Lyle Eugene Rogers Jr.	Northeast Natural Energy, LLC	12.5% Royalty or More	1629	292
	WV-061-005275-005	Mark D. Rogers	Northeast Natural Energy, LLC	12.5% Royalty or More	1629	294
	WV-061-005275-006	Michael Wayne Rogers	Northeast Natural Energy, LLC	12.5% Royalty or More	1629	296
	WV-061-005105-002	Sharon Jean Rogers-Moody	Northeast Natural Energy, LLC	12.5% Royalty or More	1629	178
	WV-061-005275-003	Sean Eugene Rogers	Northeast Natural Energy, LLC	12.5% Royalty or More	1629	290
	WV-061-004793-063	Beth Ann Stiles Rouse	Northeast Natural Energy, LLC	12.5% Royalty or More	1628	289
	WV-061-004568-021	Glenn E. Rowland	Northeast Natural Energy, LLC	12.5% Royalty or More	1607	133
	WV-061-004793-029	Josephine Stiles Rush	Northeast Natural Energy, LLC	12.5% Royalty or More	1614	11
	WV-061-005109-001	Seth A. Rush	Northeast Natural Energy, LLC	12.5% Royalty or More	1618	448
	WV-061-005109-002	Shari Rush	Northeast Natural Energy, LLC	12.5% Royalty or More	1618	450
	WV-061-004850-005	Patricia A. Salvatore	Northeast Natural Energy, LLC	12.5% Royalty or More	1620	31
	WV-061-005307-001	Ricky Lee Satterfield	Northeast Natural Energy, LLC	12.5% Royalty or More	1681	511
	WV-061-004629-002	Rosalea Shores	Northeast Natural Energy, LLC	12.5% Royalty or More	1597	609
	WV-061-004568-019	LeeAnn Shmiloff	Northeast Natural Energy, LLC	12.5% Royalty or More	1607	99
	WV-061-005175-002	Linda Kay Haught Sipe	Northeast Natural Energy, LLC	12.5% Royalty or More	1645	250
	WV-061-004793-064	Gina Lou Smith	Northeast Natural Energy, LLC	12.5% Royalty or More	1631	396
	WV-061-004793-010	Jason Eric Straight	Northeast Natural Energy, LLC	12.5% Royalty or More	1611	357
	WV-061-004793-009	Jimmy Douglas Straight	Northeast Natural Energy, LLC	12.5% Royalty or More	1611	355
	WV-061-004793-007	Jimmy Douglas Straight II	Northeast Natural Energy, LLC	12.5% Royalty or More	1611	351
	WV-061-004568-029	Linda Kaye Christman Graham Supplee	Northeast Natural Energy, LLC	12.5% Royalty or More	1617	811
	WV-061-004849-003	Connie C. Sutton	Northeast Natural Energy, LLC	12.5% Royalty or More	1628	450
	WV-061-005109-017	Charles Michael Swisher	Northeast Natural Energy, LLC	12.5% Royalty or More	1629	184
	WV-061-005109-019	Douglas Allan Swisher	Northeast Natural Energy, LLC	12.5% Royalty or More	1631	281
	WV-061-004905-001	Francis Gregory Swisher	Northeast Natural Energy, LLC	12.5% Royalty or More	1618	340
	WV-061-005122-006	Anthony Scott Taylor	Northeast Natural Energy, LLC	12.5% Royalty or More	1636	257
	WV-061-005122-007	Marcy Annette Taylor	Northeast Natural Energy, LLC	12.5% Royalty or More	1637	744
	WV-061-004790-023	Albert George Tennant	Northeast Natural Energy, LLC	12.5% Royalty or More	1657	331
	WV-061-005120-001	Bernard R. Tennant	Northeast Natural Energy, LLC	12.5% Royalty or More	1618	783
	WV-061-004793-018	Billy Ray Tennant	Northeast Natural Energy, LLC	12.5% Royalty or More	1611	771
	WV-061-004568-027	Daniel Ray Tennant	Northeast Natural Energy, LLC	12.5% Royalty or More	1614	449
	WV-061-005122-004	James David Tennant	Northeast Natural Energy, LLC	12.5% Royalty or More	1618	755
	WV-061-004793-020	Jimmy Randall Tennant	Northeast Natural Energy, LLC	12.5% Royalty or More	1611	775
	WV-061-005108-001	Mark Douglas Tennant	Northeast Natural Energy, LLC	12.5% Royalty or More	1618	446
	WV-061-005170-001	Merna Jean Tennant	Northeast Natural Energy, LLC	12.5% Royalty or More	1621	647
	WV-061-004790-004	Nellie Tennant	Northeast Natural Energy, LLC	12.5% Royalty or More	1607	436
	WV-061-004793-019	Pamela Kay Tennant	Northeast Natural Energy, LLC	12.5% Royalty or More	1611	773
	WV-061-005122-001	Pamela Lane Tennant	Northeast Natural Energy, LLC	12.5% Royalty or More	1618	785
	WV-061-005122-003	Patricia Jane Tennant	Northeast Natural Energy, LLC	12.5% Royalty or More	1618	753
	WV-061-005268-001	Randal William Tennant	Northeast Natural Energy, LLC	12.5% Royalty or More	1628	672
	WV-061-004771-012	Reginald K. Tennant	Northeast Natural Energy, LLC	12.5% Royalty or More	Pending	Pending
	WV-061-005223-002	Richard Allen Tennant	Northeast Natural Energy, LLC	12.5% Royalty or More	1623	580
	WV-061-005188-001	Robert K. Tennant	Northeast Natural Energy, LLC	12.5% Royalty or More	1621	770
	WV-061-004593-002	Ronald L. Tennant	Northeast Natural Energy, LLC	12.5% Royalty or More	1607	612
	WV-061-004655-001	Sadie Ice Tennant	Northeast Natural Energy, LLC	12.5% Royalty or More	1600	604
	WV-061-004568-009	Simon Andrew Tennant, II	Northeast Natural Energy, LLC	12.5% Royalty or More	1599	112
	WV-061-004568-001	Stacey McEvoy Tennant	Northeast Natural Energy, LLC	12.5% Royalty or More	1594	76
	WV-061-004568-013	William H. Tennant	Northeast Natural Energy, LLC	12.5% Royalty or More	1600	53
	WV-061-005175-003	Carol haught Tidwell	Northeast Natural Energy, LLC	12.5% Royalty or More	1645	252
	WV-061-005169-001	Wilda Lough Tidwell	Northeast Natural Energy, LLC	12.5% Royalty or More	1621	644
	WV-061-004805-001	Kathleen Ann Toothman	Northeast Natural Energy, LLC	12.5% Royalty or More	1613	120
	WV-061-005110-013	Teddy Kyle Toothman	Northeast Natural Energy, LLC	12.5% Royalty or More	1631	455
	WV-061-005509-003	Harry Lyle Trussell Jr.	Northeast Natural Energy, LLC	12.5% Royalty or More	1662	733
	WV-061-005110-009	Christopher Mark Tuttle	Northeast Natural Energy, LLC	12.5% Royalty or More	1628	481

Tract	Lease Number	Grantor, Lessor, etc.	Grantee, Lessee, etc.	Royalty	Book	Page
	WV-061-005110-009	Jack R. Tuttle	Northeast Natural Energy, LLC	12.5% Royalty or More	1628	481
	WV-061-005110-009	Kirk R. Tuttle	Northeast Natural Energy, LLC	12.5% Royalty or More	1711	40
	WV-061-004793-017	Frank Donley Vassalo	Northeast Natural Energy, LLC	12.5% Royalty or More	1611	769
	WV-061-004793-057	James Jay Vassolo	Northeast Natural Energy, LLC	12.5% Royalty or More	1620	455
	WV-061-004850-002	Nancy Vincent	Northeast Natural Energy, LLC	12.5% Royalty or More	1618	352
	WV-061-005109-025	Terry M. Watkins	Northeast Natural Energy, LLC	12.5% Royalty or More	1647	808
	WV-061-004646-001	Barbara Jo Wilkison	Northeast Natural Energy, LLC	12.5% Royalty or More	1599	220
	WV-061-005175-001	Jeffrey Dewayne Williams	Northeast Natural Energy, LLC	12.5% Royalty or More	1621	756
	WV-061-004793-030	Kenneth D. Williams	Northeast Natural Energy, LLC	12.5% Royalty or More	1615	587
	WV-061-005263-001	Cheryl Diana Morris Hedio Smith Wilson	Northeast Natural Energy, LLC	12.5% Royalty or More	1628	666
	WV-061-004568-019	Christopher B. Wilson	Northeast Natural Energy, LLC	12.5% Royalty or More	1607	99
	WV-061-004568-019	Deken Wilson	Northeast Natural Energy, LLC	12.5% Royalty or More	1607	99
	WV-061-004793-028	Iris Marie Ballard Wilson	Northeast Natural Energy, LLC	12.5% Royalty or More	1614	9
	WV-061-004568-019	Justin Wilson	Northeast Natural Energy, LLC	12.5% Royalty or More	1607	99
	WV-061-004568-032	Marsha Catherine Wilson	Northeast Natural Energy, LLC	12.5% Royalty or More	1620	437
	WV-061-005187-001	Marvin Keith Wilson	Northeast Natural Energy, LLC	12.5% Royalty or More	1621	768
	WV-061-005442-001	Twyla E. Wright	Northeast Natural Energy, LLC	12.5% Royalty or More	1643	430
	WV-061-004790-015	Robert Lee Yost	Northeast Natural Energy, LLC	12.5% Royalty or More	1634	684
	WV-061-005109-015	Jennifer Sparks	Northeast Natural Energy, LLC	12.5% Royalty or More	1629	180
	WV-061-005109-015	Candace Henderson	Northeast Natural Energy, LLC	12.5% Royalty or More	1629	180
	WV-061-004790-022	Earl W. Pyles	Northeast Natural Energy, LLC	12.5% Royalty or More	1626	84
	WV-061-004790-008	Juanita D. Willard	Northeast Natural Energy, LLC	12.5% Royalty or More	1611	765
	WV-061-004568-037	Connie J. Pyles	Northeast Natural Energy, LLC	12.5% Royalty or More	1687	558
	WV-061-005109-035	John Eric Pyles	Northeast Natural Energy, LLC	12.5% Royalty or More	1713	522
E	WV-061-005509-006	Thomas Anthony Buby and Sandra Buby, JTROS	Northeast Natural Energy, LLC	12.5% Royalty or More	1730	351
	WV-061-005505-001	Phyllis J. Chiappine	Northeast Natural Energy, LLC	12.5% Royalty or More	1652	199
	WV-049-004541-001	Barbara J. Dovic	Northeast Natural Energy, LLC	12.5% Royalty or More	1210	619
	WV-061-005509-007	Harry Maxwell Eakin	Northeast Natural Energy, LLC	12.5% Royalty or More	1730	353
	WV-061-005509-008	Marvin Dixon Eakin	Northeast Natural Energy, LLC	12.5% Royalty or More	1730	355
	WV-061-005509-003	Harry Lyle Trussell Jr.	Northeast Natural Energy, LLC	12.5% Royalty or More	1246	811
	WV-061-005509-002	Jessica N. Johnson	Northeast Natural Energy, LLC	12.5% Royalty or More	1244	497
	WV-061-005509-001	Margaret Victoria Hook	Northeast Natural Energy, LLC	12.5% Royalty or More	1242	419
F	WV-049-004839-001	NNE (CSX Transportation)	Northeast Natural Energy, LLC	12.5% Royalty or More	1226	927
G	WV-049-005482-001	CNX Gas Company, LLC	Northeast Natural Energy, LLC	12.5% Royalty or More	1238	332
H	WV-049-005482-001	CNX Gas Company, LLC	Northeast Natural Energy, LLC	12.5% Royalty or More	1238	332



August 3, 2021

WV Department of Environmental Protection
Office of Oil and Gas Management
601 57th Street, SE
Charleston, West Virginia 25304

RE: McClellan 2H, 4H, 8H, and 12H

Dear Permit Reviewer:

Please be advised that Northeast Natural Energy LLC has the right to drill, extract and produce the minerals beneath the roads identified as Crossroads Rd., State Run Rd (SR 14), Glades Run Rd., and Harvey Run Rd (SR 15/7) on the enclosed survey plats.

Sincerely,

Charles Dornetto

Charles Dornetto
Manager – Land Operations

Enclosure

AUG 16 2021

STATE OF WEST VIRGINIA
DEPARTMENT OF ENVIRONMENTAL PROTECTION OFFICE OF OIL AND GAS
NOTICE CERTIFICATION

Date of Notice Certification: 06/06/2021

API No. 47- _____
Operator's Well No. 2H _____
Well Pad Name: McClellan _____

Notice has been given:

Pursuant to the provisions in West Virginia Code § 22-6A, the Operator has provided the required parties with the Notice Forms listed below for the tract of land as follows:

State:	West Virginia	UTM NAD 83 Easting:	561910.8
County:	Monongalia	UTM NAD 83 Northing:	4386001.6
District:	Baltimore	Public Road Access:	SR 15/7 (Harvey Run Road)
Quadrangle:	Mannington	Generally used farm name:	McClellan
Watershed:	Upper Monongahala		

Pursuant to West Virginia Code § 22-6A-7(b), every permit application filed under this section shall be on a form as may be prescribed by the secretary, shall be verified and shall contain the following information: (14) A certification from the operator that (i) it has provided the owners of the surface described in subdivisions (1), (2) and (4), subsection (b), section ten of this article, the information required by subsections (b) and (c), section sixteen of this article; (ii) that the requirement was deemed satisfied as a result of giving the surface owner notice of entry to survey pursuant to subsection (a), section ten of this article six-a; or (iii) the notice requirements of subsection (b), section sixteen of this article were waived in writing by the surface owner; and Pursuant to West Virginia Code § 22-6A-11(b), the applicant shall tender proof of and certify to the secretary that the notice requirements of section ten of this article have been completed by the applicant.

<p>Pursuant to West Virginia Code § 22-6A, the Operator has attached proof to this Notice Certification that the Operator has properly served the required parties with the following:</p> <p>*PLEASE CHECK ALL THAT APPLY</p> <p><input type="checkbox"/> 1. NOTICE OF SEISMIC ACTIVITY or <input checked="" type="checkbox"/> NOTICE NOT REQUIRED BECAUSE NO SEISMIC ACTIVITY WAS CONDUCTED</p> <p><input checked="" type="checkbox"/> 2. NOTICE OF ENTRY FOR PLAT SURVEY or <input type="checkbox"/> NO PLAT SURVEY WAS CONDUCTED</p> <p><input checked="" type="checkbox"/> 3. NOTICE OF INTENT TO DRILL or <input type="checkbox"/> NOTICE NOT REQUIRED BECAUSE NOTICE OF ENTRY FOR PLAT SURVEY WAS CONDUCTED or</p> <p><input type="checkbox"/> WRITTEN WAIVER BY SURFACE OWNER (PLEASE ATTACH)</p> <p><input checked="" type="checkbox"/> 4. NOTICE OF PLANNED OPERATION</p> <p><input checked="" type="checkbox"/> 5. PUBLIC NOTICE</p> <p><input checked="" type="checkbox"/> 6. NOTICE OF APPLICATION</p>	<p>OOG OFFICE USE ONLY</p> <p><input type="checkbox"/> RECEIVED/ NOT REQUIRED</p> <p><input type="checkbox"/> RECEIVED</p> <p><input type="checkbox"/> RECEIVED/ NOT REQUIRED</p> <p><input type="checkbox"/> RECEIVED</p> <p><input type="checkbox"/> RECEIVED</p> <p><input type="checkbox"/> RECEIVED</p>
---	---

Required Attachments:

The Operator shall attach to this Notice Certification Form all Notice Forms and Certifications of Notice that have been provided to the required parties and/or any associated written waivers. For the Public Notice, the operator shall attach a copy of the Class II Legal Advertisement with publication date verification or the associated Affidavit of Publication. The attached Notice Forms and Certifications of Notice shall serve as proof that the required parties have been noticed as required under West Virginia Code § 22-6A. Pursuant to West Virginia Code § 22-6A-11(b), the Certification of Notice to the person may be made by affidavit of personal service, the return receipt card or other postal receipt for certified mailing.


09/24/2021

WW-6AC
(1/12)

Certification of Notice is hereby given:

THEREFORE, I Hollie Medley, have read and understand the notice requirements within West Virginia Code § 22-6A. I certify that as required under West Virginia Code § 22-6A, I have served the attached copies of the Notice Forms, identified above, to the required parties through personal service, by registered mail or by any method of delivery that requires a receipt or signature confirmation. I certify under penalty of law that I have personally examined and am familiar with the information submitted in this Notice Certification and all attachments, and that based on my inquiry of those individuals immediately responsible for obtaining the information, I believe that the information is true, accurate and complete. I am aware that there are significant penalties for submitting false information, including the possibility of fine and imprisonment. Hollie Medley

Well Operator:	<u>Northeast Natural Energy LLC</u>	Address:	<u>707 Virginia St. E, Suite 1200</u>
By:	<u>Hollie Medley</u>		<u>Charleston, WV 26501</u>
Its:	<u>Regulatory Manager</u>	Facsimile:	<u>304-241-5972</u>
Telephone:	<u>304-212-0422</u>	Email:	<u>hmedley@nne-llc.com</u>



Subscribed and sworn before me this 1st day of August 2021
Kristen Brooks Notary Public
 My Commission Expires August 10th 2023

Oil and Gas Privacy Notice:

The Office of Oil and Gas processes your personal information, such as name, address and telephone number, as part of our regulatory duties. Your personal information may be disclosed to other State agencies or third parties in the normal course of business or as needed to comply with statutory or regulatory requirements, including Freedom of Information Act requests. Our office will appropriately secure your personal information. If you have any questions about our use or your personal information, please contact DEP's Chief Privacy Officer at depprivacyofficer@wv.gov.

RECEIVED
 Office of Oil and Gas
 AUG 16 2021
 WV Department of
 Environmental Protection

WW-6A
(9-13)

API NO. 47- -
OPERATOR WELL NO. 2H
Well Pad Name: McClellan

STATE OF WEST VIRGINIA
DEPARTMENT OF ENVIRONMENTAL PROTECTION, OFFICE OF OIL AND GAS
NOTICE OF APPLICATION

Notice Time Requirement: notice shall be provided no later than the filing date of permit application.

Date of Notice: 8/4/2021 Date Permit Application Filed: 8/14/2021

Notice of:

- [X] PERMIT FOR ANY WELL WORK [] CERTIFICATE OF APPROVAL FOR THE CONSTRUCTION OF AN IMPOUNDMENT OR PIT

Delivery method pursuant to West Virginia Code § 22-6A-10(b)

- [] PERSONAL SERVICE [] REGISTERED MAIL [X] METHOD OF DELIVERY THAT REQUIRES A RECEIPT OR SIGNATURE CONFIRMATION

Pursuant to W. Va. Code § 22-6A-10(b) no later than the filing date of the application, the applicant for a permit for any well work or for a certificate of approval for the construction of an impoundment or pit as required by this article shall deliver, by personal service or by registered mail or by any method of delivery that requires a receipt or signature confirmation, copies of the application, the erosion and sediment control plan required by section seven of this article, and the well plat to each of the following persons: (1) The owners of record of the surface of the tract on which the well is or is proposed to be located; (2) The owners of record of the surface tract or tracts overlying the oil and gas leasehold being developed by the proposed well work, if the surface tract is to be used for roads or other land disturbance as described in the erosion and sediment control plan submitted pursuant to subsection (c), section seven of this article; (3) The coal owner, operator or lessee, in the event the tract of land on which the well proposed to be drilled is located [sic] is known to be underlain by one or more coal seams; (4) The owners of record of the surface tract or tracts overlying the oil and gas leasehold being developed by the proposed well work, if the surface tract is to be used for the placement, construction, enlargement, alteration, repair, removal or abandonment of any impoundment or pit as described in section nine of this article; (5) Any surface owner or water purveyor who is known to the applicant to have a water well, spring or water supply source located within one thousand five hundred feet of the center of the well pad which is used to provide water for consumption by humans or domestic animals; and (6) The operator of any natural gas storage field within which the proposed well work activity is to take place. (c)(1) If more than three tenants in common or other co-owners of interests described in subsection (b) of this section hold interests in the lands, the applicant may serve the documents required upon the person described in the records of the sheriff required to be maintained pursuant to section eight, article one, chapter eleven-a of this code. (2) Notwithstanding any provision of this article to the contrary, notice to a lien holder is not notice to a landowner, unless the lien holder is the landowner. W. Va. Code R. § 35-8-5.7.a requires, in part, that the operator shall also provide the Well Site Safety Plan ("WSSP") to the surface owner and any water purveyor or surface owner subject to notice and water testing as provided in section 15 of this rule.

[X] Application Notice [X] WSSP Notice [X] E&S Plan Notice [X] Well Plat Notice is hereby provided to:

[X] SURFACE OWNER(s)
Name: see attached
Address: _____

Name: _____
Address: _____

[X] SURFACE OWNER(s) (Road and/or Other Disturbance)
Name: see attached
Address: _____

Name: _____
Address: _____

[] SURFACE OWNER(s) (Impoundments or Pits)
Name: _____
Address: _____

[X] COAL OWNER OR LESSEE
Name: see attached
Address: _____

[X] COAL OPERATOR
Name: see attached
Address: _____

[X] SURFACE OWNER OF WATER WELL AND/OR WATER PURVEYOR(s)
Name: see attached
Address: _____

[] OPERATOR OF ANY NATURAL GAS STORAGE FIELD
Name: _____
Address: _____

*Please attach additional forms if necessary

RECEIVED
Office of Oil and Gas
AUG 16 2021
WV Department of
Environmental Protection

Notice is hereby given:

Pursuant to West Virginia Code § 22-6A-10(b), notice is hereby given that the undersigned well operator has applied for a permit for well work or for a certificate of approval for the construction of an impoundment or pit.

This Notice Shall Include:

Pursuant to W. Va. Code § 22-6A-10(b), this notice shall include: (1) copies of the application; (2) the erosion and sediment control plan required by section seven of this article; and (3) the well plat.

Pursuant to W. Va. Code § 22-6A-10(f), this notice shall include: (1) a statement of the time limits for filing written comments; (2) who may file written comments; (3) the name and address of the secretary for the purpose of filing the comments and obtaining additional information; and (4) a statement that the persons may request, at the time of submitting written comments, notice of permit decision and a list of persons qualified to test water.

RECEIVED
Office of Oil and Gas

Pursuant to W. Va. Code R. § 35-8-5.7.a, the operator shall provide the Well Site Safety Plan to the surface owner and any water purveyor or surface owner subject to notice and water testing as provided in section 15 of this rule.

AUG 16 2021

WV Department of
Environmental Protection

Pursuant to W. Va. Code R. § 35-8-15.2.c, this notice shall: (1) contain a statement of the surface owner's and water purveyor's right to request sampling and analysis; (2) advise the surface owner and water purveyor of the rebuttable presumption for contamination or deprivation of a fresh water source or supply; advise the surface owner and water purveyor that refusal to allow the operator to conduct a pre-drilling water well test constitutes a method to rebut the presumption of liability; (3) advise the surface owner and water purveyor of his or her independent right to sample and analyze any water supply at his or her own expense; advise the surface owner and water purveyor whether or not the operator will utilize an independent laboratory to analyze any sample; and (4) advise the surface owner and or water purveyor that he or she can obtain from the Chief a list of water testing laboratories in the subject area capable of and qualified to test water supplies in accordance with standard acceptable methods.

Additional information related to horizontal drilling may be obtained from the Secretary, at the WV Department of Environmental Protection headquarters, located at 601 57th Street, SE, Charleston, WV 25304 (304-926-0450) or by visiting www.dep.wv.gov/oil-and-gas/pages/default.aspx.

Well Location Restrictions

Pursuant to W. Va. Code § 22-6A-12, Wells may not be drilled within two hundred fifty feet measured horizontally from any existing water well or developed spring used for human or domestic animal consumption. The center of well pads may not be located within six hundred twenty-five feet of an occupied dwelling structure, or a building two thousand five hundred square feet or larger used to house or shelter dairy cattle or poultry husbandry. This limitation is applicable to those wells, developed springs, dwellings or agricultural buildings that existed on the date a notice to the surface owner of planned entry for surveying or staking as provided in section ten of this article or a notice of intent to drill a horizontal well as provided in subsection (b), section sixteen of this article was provided, whichever occurs first, and to any dwelling under construction prior to that date. This limitation may be waived by written consent of the surface owner transmitted to the department and recorded in the real property records maintained by the clerk of the county commission for the county in which such property is located. Furthermore, the well operator may be granted a variance by the secretary from these distance restrictions upon submission of a plan which identifies the sufficient measures, facilities or practices to be employed during well site construction, drilling and operations. The variance, if granted, shall include terms and conditions the department requires to ensure the safety and protection of affected persons and property. The terms and conditions may include insurance, bonding and indemnification, as well as technical requirements. (b) No well pad may be prepared or well drilled within one hundred feet measured horizontally from any perennial stream, natural or artificial lake, pond or reservoir, or a wetland, or within three hundred feet of a naturally reproducing trout stream. No well pad may be located within one thousand feet of a surface or ground water intake of a public water supply. The distance from the public water supply as identified by the department shall be measured as follows: (1) For a surface water intake on a lake or reservoir, the distance shall be measured from the boundary of the lake or reservoir. (2) For a surface water intake on a flowing stream, the distance shall be measured from a semicircular radius extending upstream of the surface water intake. (3) For a groundwater source, the distance shall be measured from the wellhead or spring. The department may, in its discretion, waive these distance restrictions upon submission of a plan identifying sufficient measures, facilities or practices to be employed during well site construction, drilling and operations to protect the waters of the state. A waiver, if granted, shall impose any permit conditions as the secretary considers necessary. (c) Notwithstanding the foregoing provisions of this section, nothing contained in this section prevents an operator from conducting the activities permitted or authorized by a Clean Water Act Section 404 permit or other approval from the United States Army Corps of Engineers within any waters of the state or within the restricted areas referenced in this section. (d) The well location restrictions set forth in this section shall not apply to any well on a multiple well pad if at least one of the wells was permitted prior to the effective date of this article. (e) The secretary shall, by December 31, 2012, report to the Legislature on the noise, light, dust and volatile organic compounds generated by the drilling of horizontal wells as they relate to the well location restrictions regarding occupied dwelling structures pursuant to this section. Upon a finding, if any, by the secretary that the well location restrictions regarding occupied dwelling structures are inadequate or otherwise require alteration to address the items

09/24/2021

examined in the study required by this subsection, the secretary shall have the authority to propose for promulgation legislative rules establishing guidelines and procedures regarding reasonable levels of noise, light, dust and volatile organic compounds relating to drilling horizontal wells, including reasonable means of mitigating such factors, if necessary.

Water Well Testing:

Pursuant to West Virginia Code § 22-6A-10(d), notification shall be made, with respect to surface landowners identified in subsection (b) or water purveyors identified in subdivision (5), subsection (b) of this section, of the opportunity for testing their water well. The operator shall provide an analysis to such surface landowner or water purveyor at their request.

Water Testing Laboratories:

Pursuant to West Virginia Code § 22-6A-10(i), persons entitled to notice pursuant to subsection (b) of this section may contact the department to ascertain the names and locations of water testing laboratories in the subject area capable and qualified to test water supplies in accordance with standard accepted methods. In compiling that list of names the department shall consult with the state Bureau for Public Health and local health departments. A surface owner and water purveyor has an independent right to sample and analyze any water supply at his or her own expense. The laboratory utilized by the operator shall be approved by the agency as being certified and capable of performing sample analyses in accordance with this section.

Rebuttable Presumption for Contamination or Deprivation of a Fresh Water Source or Supply:

W. Va. Code § 22-6A-18 requires that (b) unless rebutted by one of the defenses established in subsection (c) of this section, in any action for contamination or deprivation of a fresh water source or supply within one thousand five hundred feet of the center of the well pad for horizontal well, there is a rebuttable presumption that the drilling and the oil or gas well or either was the proximate cause of the contamination or deprivation of the fresh water source or supply. (c) In order to rebut the presumption of liability established in subsection (b) of this section, the operator must prove by a preponderance of the evidence one of the following defenses: (1) The pollution existed prior to the drilling or alteration activity as determined by a predrilling or prealteration water well test. (2) The landowner or water purveyor refused to allow the operator access to the property to conduct a predrilling or prealteration water well test. (3) The water supply is not within one thousand five hundred feet of the well. (4) The pollution occurred more than six months after completion of drilling or alteration activities. (5) The pollution occurred as the result of some cause other than the drilling or alteration activity. (d) Any operator electing to preserve its defenses under subdivision (1), subsection (c) of this section shall retain the services of an independent certified laboratory to conduct the predrilling or prealteration water well test. A copy of the results of the test shall be submitted to the department and the surface owner or water purveyor in a manner prescribed by the secretary. (e) Any operator shall replace the water supply of an owner of interest in real property who obtains all or part of that owner's supply of water for domestic, agricultural, industrial or other legitimate use from an underground or surface source with a comparable water supply where the secretary determines that the water supply has been affected by contamination, diminution or interruption proximately caused by the oil or gas operation, unless waived in writing by that owner. (f) The secretary may order the operator conducting the oil or gas operation to: (1) Provide an emergency drinking water supply within twenty-four hours; (2) Provide temporary water supply within seventy-two hours; (3) Within thirty days begin activities to establish a permanent water supply or submit a proposal to the secretary outlining the measures and timetables to be used in establishing a permanent supply. The total time in providing a permanent water supply may not exceed two years. If the operator demonstrates that providing a permanent replacement water supply cannot be completed within two years, the secretary may extend the time frame on case-by-case basis; and (4) Pay all reasonable costs incurred by the real property owner in securing a water supply. (g) A person as described in subsection (b) of this section aggrieved under the provisions of subsections (b), (e) or (f) of this section may seek relief in court... (i) Notwithstanding the denial of the operator of responsibility for the damage to the real property owner's water supply or the status of any appeal on determination of liability for the damage to the real property owner's water supply, the operator may not discontinue providing the required water service until authorized to do so by the secretary or a court of competent jurisdiction.

Written Comment:

Pursuant to West Virginia Code § 22-6A-11(a), all persons described in subsection (b), section ten of this article may file written comments with the secretary as to the location or construction of the applicant's proposed well work within thirty days after the application is filed with the secretary. All persons described in West Virginia Code § 22-6A-10(b) may file written comments as to the location or construction of the applicant's proposed well work to the Secretary at:

Chief, Office of Oil and Gas
Department of Environmental Protection
601 57th St. SE
Charleston, WV 25304
(304) 926-0450

RECEIVED
Office of Oil and Gas

AUG 16 2021

WV Department of
Environmental Protection

Such persons may request, at the time of submitting written comments, notice of the permit decision and a list of persons qualified to test water. **NOTE: YOU ARE NOT REQUIRED TO FILE ANY COMMENT.**

09/24/2021

Time Limits and Methods for Filing Comments.

The law requires these materials to be served on or before the date the operator files its Application. You have **THIRTY (30) DAYS** after the filing date to file your comments. Comments must be filed in person or received in the mail by the Chief's office by the time stated above. You may call the Chief's office to be sure of the date. Check with your postmaster to ensure adequate delivery time or to arrange special expedited handling. If you have been contacted by the well operator and you have signed a "voluntary statement of no objection" to the planned work described in these materials, then the permit may be issued at any time.

Pursuant to West Virginia Code § 22-6A-11(c)(2), Any objections of the affected coal operators and coal seam owners and lessees shall be addressed through the processes and procedures that exist under sections fifteen, seventeen and forty, article six of this chapter, as applicable and as incorporated into this article by section five of this article. The written comments filed by the parties entitled to notice under subdivisions (1), (2), (4), (5) and (6), subsection (b), section ten of this article shall be considered by the secretary in the permit issuance process, but the parties are not entitled to participate in the processes and proceedings that exist under sections fifteen, seventeen or forty, article six of this chapter, as applicable and as incorporated into this article by section five of this article.

Comment Requirements

Your comments must be in writing and include your name, address and telephone number, the well operator's name and well number and the approximate location of the proposed well site including district and county from the application. You may add other documents, such as sketches, maps or photographs to support your comments.

Disclaimer: All comments received will be placed on our web site <http://www.dep.wv.gov/oil-and-gas/Horizontal-Permits/Pages/default.aspx> and the applicant will automatically be forwarded an email notice that such comments have been submitted. The applicant will be expected to provide a response to comments submitted by any surface owner, water purveyor or natural gas storage operator noticed within the application.

Permit Denial or Condition

The Chief has the power to deny or condition a well work permit. Pursuant to West Virginia Code § 22-6A-8(d), the permit may not be issued or be conditioned, including conditions with respect to the location of the well and access roads prior to issuance if the director determines that:

- (1) The proposed well work will constitute a hazard to the safety of persons;
- (2) The plan for soil erosion and sediment control is not adequate or effective;
- (3) Damage would occur to publicly owned lands or resources; or
- (4) The proposed well work fails to protect fresh water sources or supplies.

A permit may also be denied under West Virginia Code § 22-6A-7(k), the secretary shall deny the issuance of a permit if the secretary determines that the applicant has committed a substantial violation of a previously issued permit for a horizontal well, including the applicable erosion and sediment control plan associated with the previously issued permit, or a substantial violation of one or more of the rules promulgated under this article, and in each instance has failed to abate or seek review of the violation within the time prescribed by the secretary pursuant to the provisions of subdivisions (1) and (2), subsection (a), section five of this article and the rules promulgated hereunder, which time may not be unreasonable.

Pursuant to West Virginia Code § 22-6A-10(g), any person entitled to submit written comments to the secretary pursuant to subsection (a), section eleven of this article, shall also be entitled to receive from the secretary a copy of the permit as issued or a copy of the order modifying or denying the permit if the person requests receipt of them as a part of the written comments submitted concerning the permit application. Such persons may request, at the time of submitting written comments, notice of the permit decision and a list of persons qualified to test water.

RECEIVED
Office of Oil and Gas

AUG 16 2021

WV Department of
Environmental Protection

09/24/2021

WW-6A
(8-13)

API NO. 47- _____ - _____
OPERATOR WELL NO. 2H _____
Well Pad Name: McClellan

Notice is hereby given by:


Well Operator: Northeast Natural Energy LLC
Telephone: 304-212-0422
Email: hmedley@nne-llc.com

Address: 707 Virginia Street E, Suite 1200
Charleston, WV 25301
Facsimile: 304-241-5972


Oil and Gas Privacy Notice:

The Office of Oil and Gas processes your personal information, such as name, address and telephone number, as part of our regulatory duties. Your personal information may be disclosed to other State agencies or third parties in the normal course of business or as needed to comply with statutory or regulatory requirements, including Freedom of Information Act requests. Our office will appropriately secure your personal information. If you have any questions about our use of your personal information, please contact DEP's Chief Privacy Officer at depprivacyofficer@wv.gov.

Helli Meag



Subscribed and sworn before me this 4th day of August, 2021
Kristen Brooks Notary Public
My Commission Expires Aug. 10, 2023



PRELIMINARY



LANDS LLC
RES
PARCEL
-0000

MARY CATHERINE WALLS
153.774 TOTAL ACRES
TAX MAP AND PARCEL
31-01-0024-0009-0000

KEVIN D. & MARIA J. AMMONS
232.02 TOTAL ACRES
TAX MAP AND PARCEL
31-01-0024-0020-0000

NICK RICE LLC
59.17 TOTAL ACRES
TAX MAP AND PARCEL
31-01-0024-0008-0000

WILLIAM HERSHAL SANTEE, ET AL
109.9 TOTAL ACRES
TAX MAP AND PARCEL
31-01-0026-0006-0000

CONSOL MINING COMPANY LLC
190 TOTAL ACRES
TAX MAP AND PARCEL
31-01-0026-0007-0000

WILLIAM HERSHAL SANTEE, ET AL
103.9 TOTAL ACRES
TAX MAP AND PARCEL
31-01-0026-0008-0000

CONSOLIDATION COAL COMPANY
209.92 TOTAL ACRES
TAX MAP AND PARCEL
31-01-0026-0005-0000

DEBRA ANN ALVAREZ, PAUL
MCQUEEN & WENDY L. GARDNER
234.4 TOTAL ACRES
TAX MAP AND PARCEL
31-01-0026-0004-0000

MONONGALIA CO
MARION CO

DAVID M. HAUGH, ET AL
10.00 TOTAL ACRES
TAX MAP AND PARCEL
31-01-0027-0017-0000

ICM & CONSOLIDATION
35.25 TOTAL ACRES
TAX MAP AND PARCEL
31-01-0026-00018-0000

McCLELLAN
11-29-16

LEGEND

PROPERTY LINE	
EXISTING WELL	
EXISTING SPRING	

CONSOLIDATION COAL COMPANY
995.78 TOTAL ACRES
TAX MAP AND PARCEL
16-1-01

RECEIVED
Oil and Gas
16 2021
Department of
Environmental Protection

09/24/2021

Surface Owner(s):

Klondike Real Estate Partnership
107 2nd Avenue
Columbia, TN 38401

Surface Owner(s) – Road and/or Other Disturbance:

Klondike Real Estate Partnership
107 2nd Avenue
Columbia, TN 38401

Coal Owner(s) or Lessee(s):

Murray Energy Corporation & Consolidation Coal Company
46226 National Road
St. Clairsville, OH 43950

PT Power LLC
PO Box 605
Milton, WV 25541

Coal Operator(s)

Murray Energy Corporation & Consolidation Coal Company
46226 National Road
St. Clairsville, OH 43950

Surface Owner of Water Well and/or Water Purveyor(s)

Mary C. Walls
26 Log Cabin Lane
Bridgeport, WV 26330

Mildred T. Greene
3161 Crossroads Road
Fairview, WV 26570

RECEIVED
Office of Oil and Gas
AUG 16 2021
WV Department of
Environmental Protection

STATE OF WEST VIRGINIA
DEPARTMENT OF ENVIRONMENTAL PROTECTION, OFFICE OF OIL AND GAS
NOTICE OF ENTRY FOR PLAT SURVEY

Notice Time Requirement: Notice shall be provided at least SEVEN (7) days but no more than FORTY-FIVE (45) days prior to entry

Date of Notice: 6/8/2016 **Date of Planned Entry:** 6/15/2016

Delivery method pursuant to West Virginia Code § 22-6A-10a

- PERSONAL SERVICE
- REGISTERED MAIL
- METHOD OF DELIVERY THAT REQUIRES A RECEIPT OR SIGNATURE CONFIRMATION

Pursuant to West Virginia Code § 22-6A-10(a), Prior to filing a permit application, the operator shall provide notice of planned entry on to the surface tract to conduct any plat surveys required pursuant to this article. Such notice shall be provided at least seven days but no more than forty-five days prior to such entry to: (1) The surface owner of such tract; (2) to any owner or lessee of coal seams beneath such tract that has filed a declaration pursuant to section thirty-six, article six, chapter twenty-two of this code; and (3) any owner of minerals underlying such tract in the county tax records. The notice shall include a statement that copies of the state Erosion and Sediment Control Manual and the statutes and rules related to oil and gas exploration and production may be obtained from the Secretary, which statement shall include contact information, including the address for a web page on the Secretary's web site, to enable the surface owner to obtain copies from the secretary.

Notice is hereby provided to:

SURFACE OWNER(s)
 Name: see attached
 Address: _____

 Name: _____
 Address: _____

 Name: _____
 Address: _____

COAL OWNER OR LESSEE
 Name: see attached
 Address: _____

 MINERAL OWNER(s)
 Name: see attached
 Address: _____

RECEIVED
Office of Oil and Gas
AUG 16 2021
WV Department of
Environmental Protection

*please attach additional forms if necessary

Notice is hereby given:

Pursuant to West Virginia Code § 22-6A-10(a), notice is hereby given that the undersigned well operator is planning entry to conduct a plat survey on the tract of land as follows:

State:	<u>West Virginia</u>	Approx. Latitude & Longitude:	<u>39.6216, -80.2786</u>
County:	<u>Monongalia</u>	Public Road Access:	<u>SR 15/7 (Harvey Run Road)</u>
District:	<u>Battelle</u>	Watershed:	<u>Upper Monongahela River</u>
Quadrangle:	<u>Mannington</u>	Generally used farm name:	<u>McClellan</u>

Copies of the state Erosion and Sediment Control Manual and the statutes and rules related to oil and gas exploration and production may be obtained from the Secretary, at the WV Department of Environmental Protection headquarters, located at 601 57th Street, SE, Charleston, WV 25304 (304-926-0450). Copies of such documents or additional information related to horizontal drilling may be obtained from the Secretary by visiting www.dep.wv.gov/oil-and-gas/pages/default.aspx.

Notice is hereby given by:

Well Operator:	<u>Northeast Natural Energy LLC</u>	Address:	<u>707 Virginia Street East, Suite 1200</u>
Telephone:	<u>(304) 212-0422</u>		<u>Charleston, WV 25301</u>
Email:	<u>hmedley@nne-llc.com</u>	Facsimile:	<u>(304) 241-5972</u>

Oil and Gas Privacy Notice:

The Office of Oil and Gas processes your personal information, such as name, address and telephone number, as part of our regulatory duties. Your personal information may be disclosed to other State agencies or third parties in the normal course of business or as needed to comply with statutory or regulatory requirements, including Freedom of Information Act requests. Our office will appropriately secure your personal information. If you have any questions about our use or your personal information, please contact DEP's Chief Privacy Officer at depprivacyofficer@wv.gov.

09/24/2021

McClellan Pad

Surface Owner – Drill Site/Access Road

Nettiealycce McClellan and Michelle D. Moore ✓
113 Poplar Street
Dickson, TN 37055

Alycemarie McClellan ✓
3601 N. Highland Ave.
Tampa, FL 33603

Mineral Owner

Barbara June Sutton ✓
2228 Decature Road
Wilmington, DE 19810


Stephen R. Sutton and Douglas B. Sutton ✓
591 Henderson Road
Bel Air, MD 21204

Eric Carl Malmgren ✓
228 1st Ave
Estell Manor, NJ 08319

Coal Owner

Consol Mining Company LLC ✓
CNX Center
1000 Consol Energy Drive
Canonsburg, PA 15317

Murray Energy Corporation ✓
46226 National Road
St. Clairsville, OH 43950



09/24/2021

WW-6A4
(1/12)

STATE OF WEST VIRGINIA
DEPARTMENT OF ENVIRONMENTAL PROTECTION, OFFICE OF OIL AND GAS
NOTICE OF INTENT TO DRILL

Pursuant to W. Va. Code § 22-6A-16(b), the Notice of Intent to Drill is only required if the notice requirements of W. Va. Code § 22-6A-10(a) have NOT been met or if the Notice of Intent to Drill requirement has NOT been waived in writing by the surface owner.

Notice Time Requirement: Notice shall be provided at least **TEN (10)** days prior to filing a permit application.

Date of Notice: 08/04/2021 **Date Permit Application Filed:** 08/14/2021

Delivery method pursuant to West Virginia Code § 22-6A-16(b)

HAND DELIVERY CERTIFIED MAIL
RETURN RECEIPT REQUESTED

Pursuant to W. Va. Code § 22-6A-16(b), at least ten days prior to filing a permit application, an operator shall, by certified mail return receipt requested or hand delivery, give the surface owner notice of its intent to enter upon the surface owner's land for the purpose of drilling a horizontal well: *Provided*, That notice given pursuant to subsection (a), section ten of this article satisfies the requirements of this subsection as of the date the notice was provided to the surface owner: *Provided, however*, That the notice requirements of this subsection may be waived in writing by the surface owner. The notice, if required, shall include the name, address, telephone number, and if available, facsimile number and electronic mail address of the operator and the operator's authorized representative.

Notice is hereby provided to the SURFACE OWNER(s):

Name: Klondike Real Estate Partnership
Address: 107 2nd Ave.
Columbia, TN 38401

RECEIVED
Office of Oil and Gas
AUG 16 2021

WV Department of
Environmental Protection

Notice is hereby given:

Pursuant to West Virginia Code § 22-6A-16(b), notice is hereby given that the undersigned well operator has an intent to enter upon the surface owner's land for the purpose of drilling a horizontal well on the tract of land as follows:

State: <u>West Virginia</u>	UTM NAD 83	Easting: <u>561910.8</u>
County: <u>Monongalia</u>		Northing: <u>4386001.6</u>
District: <u>Battelle</u>	Public Road Access: <u>SR 15/7 (Harvey Run Road)</u>	
Quadrangle: <u>Mannington</u>	Generally used farm name: <u>McClellan</u>	
Watershed: <u>Upper Monongahela</u>		

This Notice Shall Include:

Pursuant to West Virginia Code § 22-6A-16(b), this notice shall include the name, address, telephone number, and if available, facsimile number and electronic mail address of the operator and the operator's authorized representative. Additional information related to horizontal drilling may be obtained from the Secretary, at the WV Department of Environmental Protection headquarters, located at 601 57th Street, SE, Charleston, WV 25304 (304-926-0450) or by visiting www.dep.wv.gov/oil-and-gas/pages/default.aspx.

Notice is hereby given by:

Well Operator: Northeast Natural Energy LLC
Address: 707 Virginia Street E., Suite 1200
Charleston, WV 25301
Telephone: 304-414-7060
Email: hmedley@nne-llc.com
Facsimile: 304-414-7061

Authorized Representative: Holly Medley, Regulatory Manager
Address: 48 Donley Street, Suite 601
Morgantown, WV 26501
Telephone: 304-212-0422
Email: hmedley@nne-llc.com
Facsimile: 304-241-5972

Oil and Gas Privacy Notice:

The Office of Oil and Gas processes your personal information, such as name, address and telephone number, as part of our regulatory duties. Your personal information may be disclosed to other State agencies or third parties in the normal course of business or as needed to comply with statutory or regulatory requirements, including Freedom of Information Act requests. Our office will appropriately secure your personal information. If you have any questions about our use or your personal information, please contact DEP's Chief Privacy Officer at depprivacyofficer@wv.gov.

09/24/2021

WW-6A5
(1/12)

STATE OF WEST VIRGINIA
DEPARTMENT OF ENVIRONMENTAL PROTECTION, OFFICE OF OIL AND GAS
NOTICE OF PLANNED OPERATION

Notice Time Requirement: notice shall be provided no later than the filing date of permit application.

Date of Notice: 08/04/2021 **Date Permit Application Filed:** 08/14/2021

Delivery method pursuant to West Virginia Code § 22-6A-16(c)

- CERTIFIED MAIL HAND
RETURN RECEIPT REQUESTED DELIVERY

Pursuant to W. Va. Code § 22-6A-16(c), no later than the date for filing the permit application, an operator shall, by certified mail return receipt requested or hand delivery, give the surface owner whose land will be used for the drilling of a horizontal well notice of the planned operation. The notice required by this subsection shall include: (1) A copy of this code section; (2) The information required to be provided by subsection (b), section ten of this article to a surface owner whose land will be used in conjunction with the drilling of a horizontal well; and (3) A proposed surface use and compensation agreement containing an offer of compensation for damages to the surface affected by oil and gas operations to the extent the damages are compensable under article six-b of this chapter. (d) The notices required by this section shall be given to the surface owner at the address listed in the records of the sheriff at the time of notice.

Notice is hereby provided to the SURFACE OWNER(s)
(at address listed in the records of the sheriff at the time of notice):

Name: Klondike Real Estate Partnership
Address: 107 2nd Ave.
Columbia, TN 38401

RECEIVED
Office of Oil and Gas
AUG 16 2021
WV Department of
Environmental Protection

Notice is hereby given:

Pursuant to West Virginia Code § 22-6A-16(c), notice is hereby given that the undersigned well operator has developed a planned operation on the surface owner's land for the purpose of drilling a horizontal well on the tract of land as follows:

State:	<u>West Virginia</u>	UTM NAD 83	Easting:	<u>561910.8</u>
County:	<u>Monongalia</u>		Northing:	<u>4386001.6</u>
District:	<u>Battelle</u>	Public Road Access:	<u>SR 15/7 (Harvey Run Road)</u>	
Quadrangle:	<u>Mannington</u>	Generally used farm name:	<u>McClellan</u>	
Watershed:	<u>Upper Monongahela</u>			

This Notice Shall Include:

Pursuant to West Virginia Code § 22-6A-16(c), this notice shall include: (1) A copy of this code section; (2) The information required to be provided by W. Va. Code § 22-6A-10(b) to a surface owner whose land will be used in conjunction with the drilling of a horizontal well; and (3) A proposed surface use and compensation agreement containing an offer of compensation for damages to the surface affected by oil and gas operations to the extent the damages are compensable under article six-b of this chapter. Additional information related to horizontal drilling may be obtained from the Secretary, at the WV Department of Environmental Protection headquarters, located at 601 57th Street, SE, Charleston, WV 25304 (304-926-0450) or by visiting www.dep.wv.gov/oil-and-gas/pages/default.aspx.

Well Operator: Northeast Natural Energy LLC
Telephone: 304-212-0422
Email: hmedley@nne-llc.com

Address: 707 Virginia Street East, Suite 1200
Charleston, WV 25301
Facsimile: 304-241-5972

Oil and Gas Privacy Notice:

The Office of Oil and Gas processes your personal information, such as name, address and telephone number, as part of our regulatory duties. Your personal information may be disclosed to other State agencies or third parties in the normal course of business or as needed to comply with statutory or regulatory requirements, including Freedom of Information Act requests. Our office will appropriately secure your personal information. If you have any questions about our use or your personal information, please contact DEP's Chief Privacy Officer at depprivacyofficer@wv.gov.

09/24/2021

STATE OF WEST VIRGINIA
DEPARTMENT OF ENVIRONMENTAL PROTECTION, OFFICE OF OIL AND GAS
VOLUNTARY STATEMENT OF NO OBJECTION

Instructions to Persons Named on Page WW-6A

The well operator named on page WW-6A is applying for a permit from the State of West Virginia to conduct oil or gas well work. Well work permits are valid for twenty-four (24) months. Please contact the listed well operator and the Office of Oil and Gas if you do not own any interest in the listed surface tract.

Comment and Waiver Provisions

Pursuant to West Virginia Code § 22-6A-11(a), all persons described in subsection (b), section ten of this article may file written comments with the secretary as to the location or construction of the applicant's proposed well work within thirty days after the application is filed with the secretary.

Pursuant to West Virginia Code § 22-6A-8(b) No permit may be issued less than thirty days after the filing date of the application for any well work except plugging or replugging; and no permit for plugging or replugging may be issued less than five days after the filing date of the application except a permit for plugging or replugging a dry hole: *Provided*, That if the applicant certifies that all persons entitled to notice of the application under the provisions of subsection (b), section ten of this article have been served in person or by certified mail, return receipt requested, with a copy of the well work application, including the erosion and sediment control plan, if required, and the well plat, and further files written statements of no objection by all such persons, the secretary may issue the well work permit at any time.

VOLUNTARY STATEMENT OF NO OBJECTION

I, Steve Bair, hereby state that I have read the Instructions to Persons Named on Page WW-6A and the associated provisions listed above, and that I have received copies of a Notice of Application, an Application for a Well Work Permit on Form WW-6A and attachments consisting of pages one (1) through _____, including the erosion and sediment control plan, if required, and the well plat, all for proposed well work on the tract of land as follows:

State:	<u>West Virginia</u>	UTM NAD 83 Easting:	<u>561910.8</u>
County:	<u>Monongalia</u>	UTM NAD 83 Northing:	<u>4386001.6</u>
District:	<u>Battelle</u>	Public Road Access:	<u>SR 15/7 (Harvey Run Rd)</u>
Quadrangle:	<u>Mannington</u>	Generally used farm name:	<u>McClellan</u>
Watershed:	<u>Upper Monongahela</u>		

I further state that I have no objection to the planned work described in these materials, and I have no objection to a permit being issued on those materials.

*Please check the box that applies

- SURFACE OWNER
- SURFACE OWNER (Road and/or Other Disturbance)
- SURFACE OWNER (Impoundments/Pits)
- COAL OWNER OR LESSEE
- COAL OPERATOR
- WATER PURVEYOR
- OPERATOR OF ANY NATURAL GAS STORAGE FIELD

FOR EXECUTION BY A NATURAL PERSON

Signature: _____
Print Name: _____
Date: _____

FOR EXECUTION BY A CORPORATION, ETC.

Company: American Consolidated Natural Resources
By: Steve Bair
Its: Coal, Oil and Gas Relations Manager

Signature: 
Date: 08/24/2021

Oil and Gas Privacy Notice:

The Office of Oil and Gas processes your personal information, such as name, address and telephone number, as part of our regulatory duties. Your personal information may be disclosed to other State agencies or third parties in the normal course of business or as needed to comply with statutory or regulatory requirements, including Freedom of Information Act requests. Our office will appropriately secure your personal information. If you have any questions about our use or your personal information, please contact DEP's Chief Privacy Officer at depprivacyofficer@wv.gov.

09/24/2021

4706101883



WEST VIRGINIA DEPARTMENT OF TRANSPORTATION
Division of Highways

1900 Kanawha Boulevard East • Building Five • Room 110
Charleston, West Virginia 25305-0430 • (304) 558-3505

Byrd E. White, III
Secretary of Transportation/
Commissioner of Highways

Jimmy Wriston, P. E.
Deputy Secretary/
Deputy Commissioner

July 1, 2021

James A. Martin, Chief
Office of Oil and Gas
Department of Environmental Protection
601 57th Street, SE
Charleston, WV 25304

Subject: DOH Permit for the McClellan Pad, Monongalia County
McClellan 2H Well Site

Dear Mr. Martin,

This well site will be accessed from a DOH permit #04-2016-0674 which has been issued to Northeast Natural Energy LLC for access to the State Road for a well site located off Monongalia County Route 15/7 SLS MP 0.564.

This operator is in compliance with §22-6A-20 of the WV Code. Operator has signed a DISTRICT WIDE OIL AND GAS ROAD MAINTENANCE BONDING AGREEMENT and provided the required Bond. This operator is currently in compliance with the DOH OIL AND GAS POLICY dated October 1, 2018. This letter is valid for permitting purposes for one year from the date of this letter.

Very Truly Yours,

A handwritten signature in blue ink that reads "Gary K. Clayton".

Gary K. Clayton, P.E.
Regional Maintenance Engineer
Central Office O&G Coordinator

Cc: Kristen Brooks
Northeast Natural Energy
CH, OM, D-4
File

Planned Additives To Be Used In Fracturing Stimulations

Trade Name	Purpose	Ingredients	Cemical Abstract Service Numner (CAS#)
Water	Carrier	Water	7732-18-5
HCl, 10.1-15%	Acidizing	Hydrochloric Acid Water	7647-01-0 7732-18-5
Alpha 1427	Biocide	Alkyl Dimethyl Benzyl Ammonium Chloride (C12-16) Ethanol Glutaraldehyde Quaternary Ammonium Chloride Water	68424-85-1 64-17-5 111-30-8 7173-51-5 7732-18-5
Enzyme G-NE	Breaker	Hemicellulase Enzyme Concentrate Water	9025-56-3 7732-18-5
CI-14	Corrosion Inhibitor	Fatty Acids Methanol Olefin Polyozyalkylenes Propargyl Alcohol	NA 67-56-1 NA NA 107-19-7
GW-3LDF	Gelling Agent	Guar Gum Petroleum Distillate Blend	9000-30-0 CBI
FRW-18	Friction Reducer	Hydrotreated Light Distillate	64742-47-8
Ferrotrol 300L	Iron Crontrol	Citric Acid	77-92-9
Sand, White, 40/70	Proppant	Cystalline Silica (Quartz)	14808-60-7
Sand, White, 100 mesh	Proppant	Cystalline Silica (Quartz)	14808-60-7
Scaletrol 720	Scale Inhibitor	Diethylene Glycol	111-46-6

MCCLELLAN WELL PAD AS-BUILT BATTELLE DISTRICT, MONONGALIA COUNTY, WV AUGUST 2018

WEST VIRGINIA 811

TWO WORKING DAYS PRIOR TO EXCAVATION, THE CONTRACTOR MUST CONTACT THE WV ONE CALL SYSTEM, INC., 1-800-245-4848 (WV ONE CALL TICKET#1617275189)

OWNER



WVDEP OOG
ACCEPTED AS-BUILT

VJ 1/18/2019

SHEET INDEX

1. TITLE SHEET
- 2-3. EVACUATION ROUTE/PREVAILING WIND
4. AS-BUILT OVERVIEW
- 5-6. ASBUILT
7. ACCESS ROAD PROFILE
8. RECLAMATION PLAN OVERVIEW
- 9-10. RECLAMATION PLAN
11. DETAILS

TOTAL DISTURBED AREA: 28.9 AC.
ACCESS ROAD DISTURBED AREA: 16.1 AC.
WELL PAD DISTURBED AREA: 12.8 AC.
ACCESS ROAD LENGTH: 2,443'
ACCESS ROAD AVG. WIDTH: 20'
WELL PAD ELEVATION: 1411.70'

PLANS PREPARED BY:

BOORD BENCHEK & ASSOCIATES, INC.
ENGINEERING, SURVEYING, CONSTRUCTION AND MINING SERVICES
SOUTHPOINTE, PA 15317 PHONE: 724-746-1055



Andrew Benchek 8-1-18

ANDREW BENCHEK
P.E.

PROPERTY OWNER DISTURBANCE

NETTIEALYCE & ALYCEMARIE MCCLELLAN, & MICHELLE D. MOORE (S1-01-0026-007-0000): 28.9 AC.



IN ACCORDANCE WITH WV 35 CSR 8 THE FOLLOWING EROSION & SEDIMENT CONTROL PLAN HAS BEEN DESIGNED IN ACCORDANCE WITH BEST MANAGEMENT PRACTICES ESTABLISHED BY THE CHIEF AND PROVIDED IN THE OFFICE'S EROSION AND SEDIMENT CONTROL FIELD MANUAL, A GENERAL CONSTRUCTION SEQUENCE, DESCRIPTION OF STABILIZATION METHODS, AND DETAILS & SPECIFICATIONS FOR EROSION & SEDIMENT BEST MANAGEMENT PRACTICES HAVE BEEN INCLUDED IN THE PROVIDED DETAIL SHEETS.

REVISIONS	
NO.	DESCRIPTION

TITLE SHEET
MCCLELLAN WELL PAD
BATTELLE DISTRICT, MONONGALIA COUNTY, WV

SHEET
1
OF
11



COORDINATES

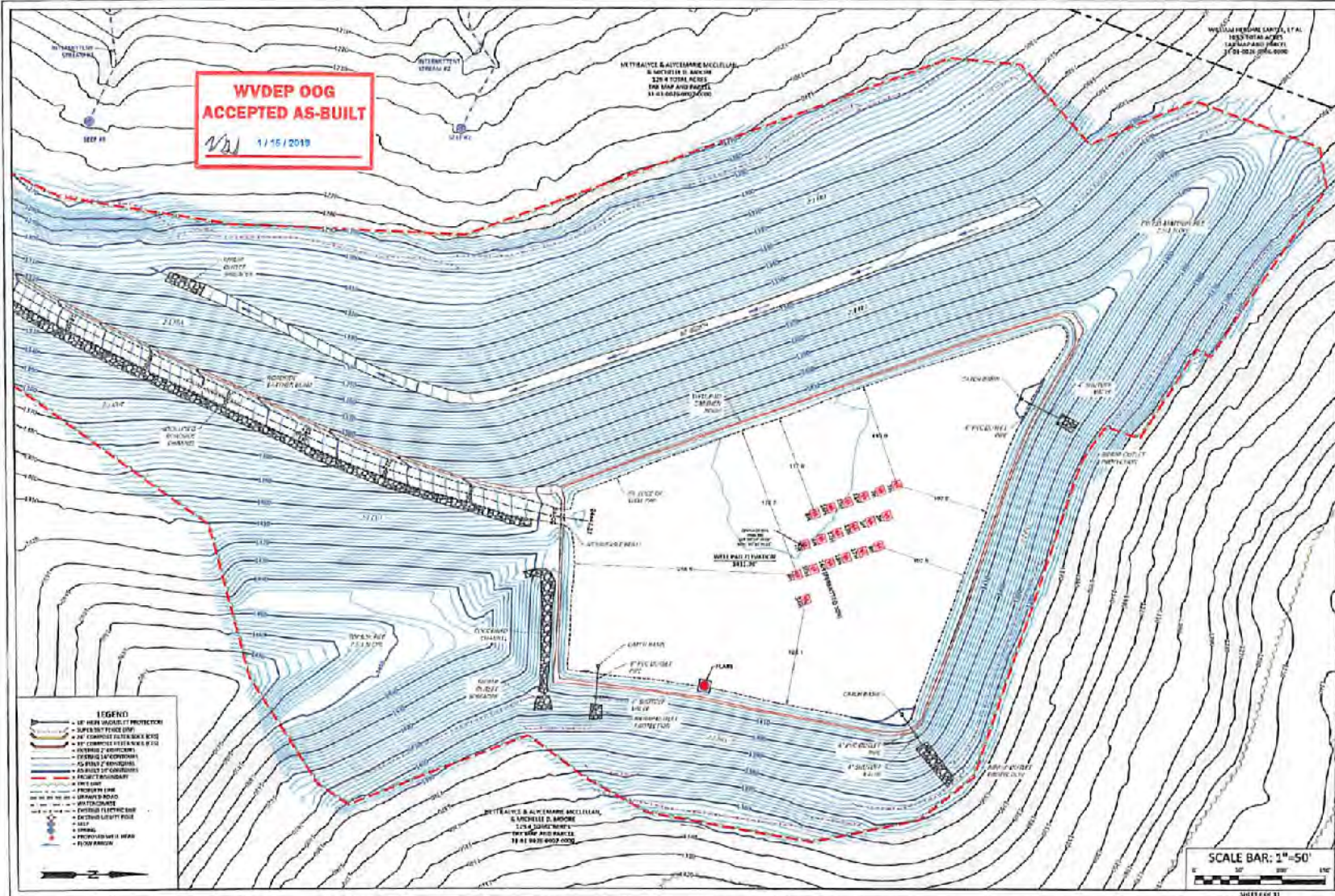
CENTER OF WELLS
(NAD 83)
LAT: 39° 37' 17.9"
LONG: 80° 16' 43.0"
(NAD 27)
LAT: 39° 37' 17.6"
LONG: 80° 16' 43.7"

SITE ENTRANCE
(NAD 83)
LAT: 39° 36' 54.8"
LONG: 80° 16' 45.1"
(NAD 27)
LAT: 39° 36' 54.5"
LONG: 80° 16' 45.8"

1"=1000'



RJK 1/14/2019



**WVDEP OOG
ACCEPTED AS-BUILT**
VAJ 1/15/2019

BOORD, BENCHER and ASSOC., INC.
Engineering, Surveying, Construction,
and Mining Services
Southpointe, PA 15201 Phone: 724-945-0225

AS-BUILT

THIS DOCUMENT WAS PREPARED BY:
BOORD, BENCHER and ASSOC., INC.
FOR: **SOUTHEASTERN NATURAL ENERGY, LLC**

DATE: AUGUST 2018
**MCCLELLAN
WELL PAD**
BATTLE DISTRICT,
BOONE COUNTY, WV

REVISIONS

NO.	DATE	DESCRIPTION
1	08/2018	AS-BUILT

SCALE BAR: 1"=50'

1000
SCALE BY
BOORD, BENCHER and ASSOC., INC.

MSK 1/14/2019

