


# WELL NAME: BUNNER 6H BLACKVILLE, WV



TOTAL DISTANCE BORED  
FROM LP TO BH = 17,682.65'



BLACKVILLE QUAD  
GRANTTOWN QUAD

C L A Y

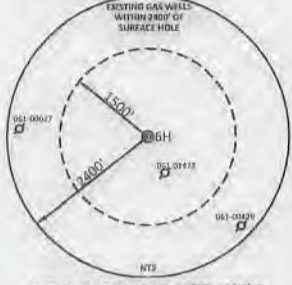
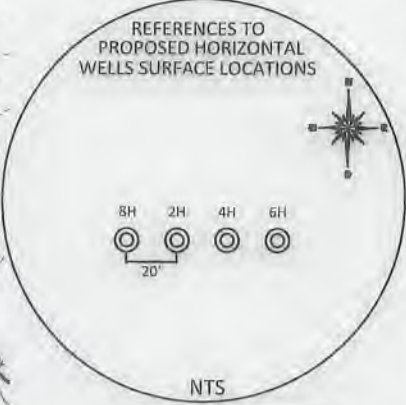
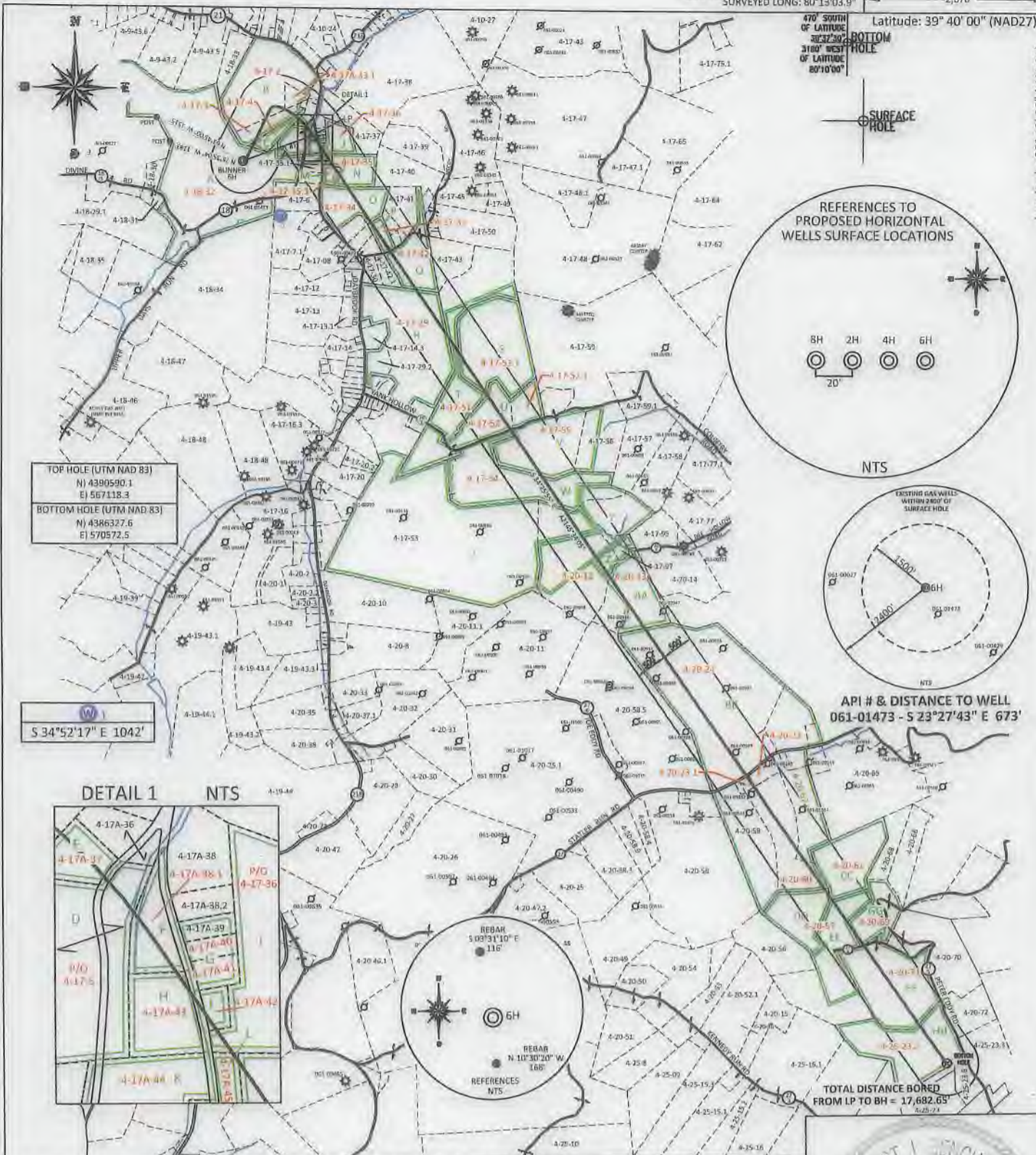
C L A Y

SURFACE HOLE DEC. LONG: 80.217748  
SURVEYED LONG: 80°13'03.9"

Latitude: 39° 40' 00" (NAD27)

470' SOUTH OF LATITUDE 39°32'30" 3180' WEST OF LONGITUDE 80°10'00"

Longitude: 80° 12' 30" (NAD27)  
SURFACE HOLE DEC. LAT: 39.662946  
SURVEYED LAT: 39° 39' 44.7"



API # & DISTANCE TO WELL  
061-01473 - S 23°27'43" E 673'



FILE #: NEE14  
DRAWING #: 2950  
SCALE: PLAT: 1" = 2200'  
TICK MARK: 1" = 2000'  
MINIMUM DEGREE OF ACCURACY: 1/200  
PROVEN SOURCE OF ELEVATION: SUBMETER MAPPING GRADE GPS

I, THE UNDERSIGNED, HEREBY CERTIFY THAT THIS PLAT IS CORRECT TO THE BEST OF MY KNOWLEDGE AND BELIEF AND SHOWS ALL THE INFORMATION REQUIRED BY LAW AND THE REGULATIONS ISSUED AND PRESCRIBED BY THE DEPARTMENT OF ENVIRONMENTAL PROTECTION.  
Signed: *[Signature]*  
L.L.S. #2124 : Ernest J. Benchek III

(+) DENOTES LOCATION OF WELL ON UNITED STATES TOPOGRAPHIC MAPS  
WVDEP  
OFFICE OF OIL & GAS  
601 57TH STREET  
CHARLESTON, WV 25304  
Well Type:  Oil  Waste Diposal  Production  Deep  
 Gas  Liquid Injection  Storage  Shallow  
WATERSHED: DUNKARD CREEK  
COUNTY/DISTRICT: MONONGALIA / CLAY  
SURFACE OWNER: PATRICIA A. BUNNER  
OIL & GAS ROYALTY OWNER: PATRICIA BUNNER, et al  
LEASE NUMBERS:

DATE: JANUARY 14, 2021  
OPERATOR'S WELL #: BUNNER 6H  
API WELL #: 47 61 01869 H6A  
STATE COUNTY PERMIT  
CURRENT PROPOSED  
ELEVATION: 1,328' ELEVATION: 1,308'  
QUADRANGLE: BLACKSVILLE, WV  
ACREAGE: 94.72 +/-  
ACREAGE: 859.619 +/-

DRILL  CONVERT  DRILL DEEPER  REDRILL  FRACTURE OR STIMULATE   
PLUG OFF FORMATION  PERFORATE NEW FORMATION  PLUG & ABANDON   
CLEAN OUT & REPLUG  OTHER CHANGE  (SPECIFY):  
TARGET FORMATION: MARCELLUS  
ESTIMATED DEPTH: TVD: 8,024' TMD: 26,335'  
WELL OPERATOR: NORTHEAST NATURAL ENERGY LLC  
DESIGNATED AGENT: JOHN ADAMS  
ADDRESS: 707 VIRGINIA STREET EAST, SUITE 1200  
ADDRESS: 707 VIRGINIA STREET EAST, SUITE 1200  
CITY: CHARLESTON STATE: WV ZIP CODE: 25301  
CITY: CHARLESTON STATE: WV ZIP CODE: 25301

PROPERTY OWNER INDEX	
4-18-32	PATRICIA A. BUNNER
4-17-4	DAYBROOK CHURCH OF CHRIST
4-17-3	ANGELA L. CHISLER
4-17-2	ANGELA L. CHISLER
4-17A-33.1	ANGELA L. CHISLER
4-17-36	BILLY C. & GLENNA D. OWENS
4-17-5	JUDITH R. SINE
4-17-35	CNX LAND LLC.
4-17-35.3	JACKIE P. GUM
4-17A-37	DAYBROOK CHURCH OF CHRIST
4-17A-38.1	EVERETT & DOROTHY BARR
4-17A-40	EDWARD JR. & TERESA BAEZ
4-17A-41	EDWARD JR. & TERESA BAEZ
4-17A-42	EDWARD JR. & TERESA BAEZ
4-17A-43	EVERETT & DOROTHY BARR
4-17A-44	CHRISTOPHER MARK TENNANT JR.
4-17A-45	JANET G. MICHAEL
4-17-34	FREDRICK & DEBRA J. SNODGRASS AND JOSEPH R. SOLLARS
4-17-32	JOSEPH R. SOLLARS
4-17-42	RICHARD G. & NANCY WALKER
4-17-29	THE HERBERT W. HAMILTON ESTATE
4-17-51	EARNEST DAVID DILLE
4-17-52.1	LARRY E. & PATRICIA J. WILMOTH
4-17-55	GEORGE F. & PATRICIA E. MCCOY
4-17-51.1	JOE P. & AMBER L. KAVLICK
4-17-52	DONALD C. & LINDA D. BEHNER
4-17-54	NORMAN BARR
4-20-12	THE JOHN PAUL TENNANT ESTATE
4-20-13	DIANA JOYCE & ROBERT D DEWITT
4-20-24	RICHARD EDDY
4-20-23	JERRY LEE & NANCY DARLEN TENNANT
4-20-62	JARETTA G FINCH
4-20-23.1	ROGER D & RUBY I MOORE
4-20-61	WILLIAM W KNISLEY JR & RACHEL L KNISLEY
4-20-60	JARETTA G FINCH
4-20-69	WILLIAM W KNISLEY JR & RACHEL L KNISLEY
4-20-57	WILLIAM F MICHAEL JR
4-20-71	RAYMOND E & RUTH S PERKO
4-25-23.2	WILLIAM F. MICHAEL JR.

LEASE INDEX			
✓	A	WV-061-004154-001	R WV-061-003860-001 ✓
✓	B	WV-061-005711-001	S WV-061-003643-001 ✓
✓	C	WV-061-004096-000	T WV-061-003680-002 ✓
✓	D	WV-061-002341-000	U WV-061-003414-006 ✓
✓	E	WV-061-004096-000	V WV-061-002884-017 ✓
✓	F	WV-061-003958-000	W WV-061-004066-001 ✓
✓	G	WV-061-005118-000	X WV-061-003539-003 ✓
✓	H	WV-061-003958-000	Y WV-061-005145-001 ✓
✓	I	WV-061-005118-000	Z WV-061-005317-001 ✓
✓	J	WV-061-003849-000	AA WV-061-004653-002 ✓
✓	K	WV-061-004824-001	BB WV-061-003566-001 ✓
✓	L	WV-061-005157-033	CC WV-061-005161-001 ✓
✓	M	WV-061-005542-001	DD WV-061-004348-001 ✓
✓	N	WV-061-005157-033	EE WV-061-003749-001 ✓
✓	O	WV-061-003893-002	FF WV-061-004583-000 ✓
✓	P	WV-061-005415-001	GG WV-061-004246-001 ✓
✓	Q	WV-061-004192-001	HH WV-061-003015-007 ✓

FILE #: NEE14

DRAWING #: 2950

SCALE: N/A

DATE: JANUARY 14, 2021

OPERATOR'S WELL #: BUNNER 6H

API WELL #: 47 61 01869 H6A  
STATE COUNTY PERMIT