



west virginia department of environmental protection

Office of Oil and Gas
601 57th Street, S.E.
Charleston, WV 25304
(304) 926-0450
fax: (304) 926-0452

Austin Caperton, Cabinet Secretary
www.dep.wv.gov

Monday, August 12, 2019
WELL WORK PERMIT
Horizontal 6A / New Drill

NORTHEAST NATURAL ENERGY LLC
707 VIRGINIA STREET EAST
STE 1200
CHARLESTON, WV 25301


Re: Permit approval for LEMLEY 14H
47-061-01861-00-00

This well work permit is evidence of permission granted to perform the specified well work at the location described on the attached pages and located on the attached plat, subject to the provisions of Chapter 22 of the West Virginia Code of 1931, as amended, and all rules and regulations promulgated thereunder, and to any additional specific conditions and provisions outlined in the pages attached hereto. Notification shall be given by the operator to the Oil and Gas Inspector at least 24 hours prior to the construction of roads, locations, and/or pits for any permitted work. In addition, the well operator shall notify the same inspector 24 hours before any actual well work is commenced and prior to running and cementing casing. Spills or emergency discharges must be promptly reported by the operator to 1-800-642-3074 and to the Oil and Gas Inspector.

Please be advised that form WR-35, Well Operators Report of Well Work is to be submitted to this office within 90 days of completion of permitted well work, as should form WR-34 Discharge Monitoring Report within 30 days of discharge of pits, if applicable. Failure to abide by all statutory and regulatory provisions governing all duties and operations hereunder may result in suspension or revocation of this permit and, in addition, may result in civil and/or criminal penalties being imposed upon the operators.

Per 35 CSR 4-5.2.g this permit will expire in two (2) years from the issue date unless permitted well work is commenced. If there are any questions, please feel free to contact me at (304) 926- 0450.


James A. Martin
Chief

Operator's Well Number: LEMLEY 14H
Farm Name: CLARENCE W. LEMLEY JR. 
U.S. WELL NUMBER: 47-061-01861-00-00
Horizontal 6A New Drill
Date Issued: 8/12/2019

PERMIT CONDITIONS

West Virginia Code § 22-6A-8(d) allows the Office of Oil and Gas to place specific conditions upon this permit. Permit conditions have the same effect as law. Failure to adhere to the specified permit conditions may result in enforcement action.

CONDITIONS

1. This proposed activity may require permit coverage from the United States Army Corps of Engineers (USACE). Through this permit, you are hereby being advised to consult with USACE regarding this proposed activity.
2. If the operator encounters an unanticipated void, or an anticipated void at an unanticipated depth, the operator shall notify the inspector within 24 hours. Modifications to the casing program may be necessary to comply with W. Va. Code § 22-6A-5a (12), which requires drilling to a minimum depth of thirty feet below the bottom of the void, and installing a minimum of twenty (20) feet of casing. Under no circumstance should the operator drill more than one hundred (100) feet below the bottom of the void or install less than twenty (20) feet of casing below the bottom of the void.
3. When compacting fills, each lift before compaction shall not be more than 12 inches in height, and the moisture content of the fill material shall be within limits as determined by the Standard Proctor Density test of the actual soils used in specific engineered fill, ASTM D698, Standard Test Method for Laboratory Compaction Characteristics of Soil Using Standard Effort, to achieve 95 % compaction of the optimum density. Each lift shall be tested for compaction, with a minimum of two tests per lift per acre of fill. All test results shall be maintained on site and available for review.
4. Operator shall install signage per § 22-6A-8g (6) (B) at all source water locations included in their approved water management plan within 24 hours of water management plan activation.
5. Oil and gas water supply wells will be registered with the Office of Oil and Gas and all such wells will be constructed and plugged in accordance with the standards of the Bureau for Public Health set forth in its Legislative rule entitled *Water Well Regulations*, 64 C.S.R. 19. Operator is to contact the Bureau of Public Health regarding permit requirements. In lieu of plugging, the operator may transfer the well to the surface owner upon agreement of the parties. All drinking water wells within fifteen hundred feet of the water supply well shall be flow tested by the operator upon request of the drinking well owner prior to operating the water supply well.
6. Pursuant to the requirements pertaining to the sampling of domestic water supply wells/springs the operator shall, no later than thirty (30) days after receipt of analytical data provide a written copy to the Chief and any of the users who may have requested such analyses.
7. 24 hours prior to the initiation of the completion process the operator shall notify the Chief or his designee.
8. During the completion process the operator shall monitor annular pressures and report any anomaly noticed to the chief or his designee immediately.
9. If any explosion or other accident causing loss of life or serious personal injury occurs in or about a well or well work on a well, the well operator or its contractor shall give notice, stating the particulars of the explosion or accident, to the oil and gas inspector and the Chief, within 24 hours of said accident.
10. During the casing and cementing process, in the event cement does not return to the surface, the oil and gas inspector shall be notified within 24 hours.

API Number: _____

PERMIT CONDITIONS

11. The operator shall provide to the Office of Oil and Gas the dates of each of the following within 30 days of their occurrence: completion of construction of the well pad, commencement of drilling, cessation of drilling, completion of any other permitted well work, and completion of the well. Such notice shall be provided by sending an email to DEPOOGNotify@wv.gov.

WW-6B
(04/15)

API NO. 47- _____
OPERATOR WELL NO. 14H _____
Well Pad Name: Lemley _____

STATE OF WEST VIRGINIA
DEPARTMENT OF ENVIRONMENTAL PROTECTION, OFFICE OF OIL AND GAS
WELL WORK PERMIT APPLICATION

1) Well Operator: Northeast Natural Energy | 494498281 | Monongalia | Clay | Blacksville, WV
Operator ID County District Quadrangle

2) Operator's Well Number: 14H Well Pad Name: Lemley

3) Farm Name/Surface Owner: Clarence W Jr & Charlotte E Lemley Public Road Access: State Route 22

4) Elevation, current ground: 1,560' Elevation, proposed post-construction: 1540'

5) Well Type (a) Gas X Oil _____ Underground Storage _____

Other _____

(b) If Gas Shallow X Deep _____

Horizontal X

6) Existing Pad: Yes or No No *MJDK 4/26/2019*

7) Proposed Target Formation(s), Depth(s), Anticipated Thickness and Expected Pressure(s):
Marcellus; 8,206'; 53'; 3,600 psi

8) Proposed Total Vertical Depth: 8,206'

9) Formation at Total Vertical Depth: Marcellus

10) Proposed Total Measured Depth: 19,732'

11) Proposed Horizontal Leg Length: 10,394'

12) Approximate Fresh Water Strata Depths: 50', 1,471'

13) Method to Determine Fresh Water Depths: Drillers Log from Offset Wells

14) Approximate Saltwater Depths: 2,361'; 2,511'

15) Approximate Coal Seam Depths: 501', 1,469'

16) Approximate Depth to Possible Void (coal mine, karst, other): N/A

17) Does Proposed well location contain coal seams directly overlying or adjacent to an active mine? Yes _____ No X

(a) If Yes, provide Mine Info: Name: _____

Depth: _____

Seam: _____

Owner: _____

RECEIVED
Office of Oil and Gas

JUL 08 2019

WV Department of
Environmental Protection

WW-6B
(04/15)

API NO. 47- _____
OPERATOR WELL NO. 14H _____
Well Pad Name: Lemley _____

18)

CASING AND TUBING PROGRAM

TYPE	Size (in)	New or Used	Grade	Weight per ft. (lb/ft)	FOOTAGE: For Drilling (ft)	INTERVALS: Left in Well (ft)	CEMENT: Fill-up (Cu. Ft.)/CTS
Conductor	24"	New	NA	94.71	40'	40' /	GTS
Fresh Water	13-3/8"	New	J-55	54.5	1,551'	1,521' /	CTS
Coal							
Intermediate	9-5/8"	New	J-55	40	2,591'	2,561' /	CTS
Production	5-1/2"	New	P-110	20	19,732'	19,702'	4609 cu ft.
Tubing							
Liners							

MOK 4/26/2019

TYPE	Size (in)	Wellbore Diameter (in)	Wall Thickness (in)	Burst Pressure (psi)	Anticipated Max. Internal Pressure (psi)	Cement Type	Cement Yield (cu. ft./k)
Conductor	24"	38"	.375"	415		4,500 psi grout	NA
Fresh Water	13-3/8"	17-1/2"	.38"	2,760	2,000	Class A	1.23
Coal							
Intermediate	9-5/8"	12-1/4"	.395"	3,950	3,000	Class A	1.3
Production	5-1/2"	8-3/4"	.361"	12,530	9,700	50:50 poz	1.21
Tubing	2-7/8"	NA	.217"	10,570	3,600	NA	NA
Liners							

PACKERS

Kind:				
Sizes:				
Depths Set:				

RECEIVED
Office of Oil and Gas

JUL 08 2019

WV Department of
Environmental Protection

WW-6B
(10/14)

API NO. 47- _____ - _____
OPERATOR WELL NO. 14H _____
Well Pad Name: Lemley _____

19) Describe proposed well work, including the drilling and plugging back of any pilot hole:

Drilling and completion of a horizontal Marcellus well. The well will be drilled on air to an approximate depth of 5,700 TVD/MD. The well will then be horizontally drilled on synthetic based mud from the KOP to approximately 8,206 TVD/19,732' MD along a 147.5° azimuth.

20) Describe fracturing/stimulating methods in detail, including anticipated max pressure and max rate:

Multi-stage / high-rate slickwater fracture treatment using various size sands as proppant. First stage will be initiated via pressurization against a burst disc ran in the production casing string or perforated with coiled tubing. Subsequent stages will be perforated with pumped down guns ran on wireline. Individual stages will be isolated with composite frac plugs. Maximum pump rate during any stage will be 110 BPM with a maximum allowable surface pressure of 9,500 PSI. Composite bridge plugs will be set at the end of the last stage to isolate the treated formation.

21) Total Area to be disturbed, including roads, stockpile area, pits, etc., (acres): 23.73

22) Area to be disturbed for well pad only, less access road (acres): 8.39

23) Describe centralizer placement for each casing string:

Surface and intermediate casing strings will have bow spring centralizers placed every third joint (~120') from the shoe joint to surface. Production casing will have rigid body centralizers placed at a minimum of every fourth joint (~160') from TD to surface.

24) Describe all cement additives associated with each cement type:

Surface string cement will be a Type 1 + Max 3% bwoc Calcium Chloride Fresh Water blend. Intermediate string cement will be a Type 1 Cement + Max 3% bwoc Calcium Chloride + Fresh Water. Production string cement will be (50:50) Poz (Fly Ash):Type I Cement with a gas migration additive.

25) Proposed borehole conditioning procedures:

Surface string will use a 25.0 bbls Gel Pill + LCM + 25 lbs Cello Flake + 20 lbs/bbl Bentonite @ 8.4 ppg & 10 bbls fresh water spacer prior to cement. Intermediate string will use a 25.0 bbls Gel Pill + LCM + 25 lbs Cello Flake + 20 lbs/bbl Bentonite @ 8.4 ppg & 10 bbls fresh water spacer prior to cement. Production string will use a 50.0 bbls SealBond 25 + 1 gal/bbl US-40 + 275 lbs/bbl Barite + 1 gal/bbl SS-2 Spacer @ 13.5 ppg prior to cement.

RECEIVED
Office of Oil and Gas

JUL 08 2019

WV Department of
Environmental Protection

Page 3 of 3

*Note: Attach additional sheets as needed.

Stansberry, Wade A

From: Kristen Brooks <kbrooks@nne-llc.com>
Sent: Wednesday, July 31, 2019 2:30 PM
To: Stansberry, Wade A; Hollie Medley
Subject: RE: Lemley 10H & 14H

Hi Wade,
Will the table below work?

	Lemley 10H	Lemley 14H
Offset Well	Mepco 14H (47-061-01791)	Mepco 14H (47-061-01791)
Water Depth	906'	906'

Thanks,
Kristen

-----Original Message-----

From: Stansberry, Wade A <Wade.A.Stansberry@wv.gov>
Sent: Wednesday, July 31, 2019 8:33 AM
To: Hollie Medley <hmedley@nne-llc.com>
Cc: Kristen Brooks <kbrooks@nne-llc.com>
Subject: Lemley 10H & 14H

If you could on the WW-6B of these two applications, for question #13, could you send in the APIs of the offset wells that are going to be used to find the estimated freshwater depth prior to drilling?

You can submit a single list that includes the API and water depth(s). I can place them with each of the applications.

If you have any questions, please let us know.

Thank you,

Wade A. Stansberry
Environmental Resources Specialist 3
West Virginia Department of Environmental Protection Office of Oil & Gas
601 57th St. SE
Charleston, WV 25304
(304) 926-0499 ext. 1653
(304) 926-0452 fax
Wade.A.Stansberry@wv.gov

RECEIVED
Office of Oil and Gas

JUL 31 2019

WV Department of
Environmental Protection



NORTHEAST NATURAL ENERGY, LLC


Location: Monongalia County, WV
 Field: Monongalia
 Facility: Lemley Pad

Slot: Slot 14H
 Well: Lemley 14H
 Wellbore: Lemley 14H PWB

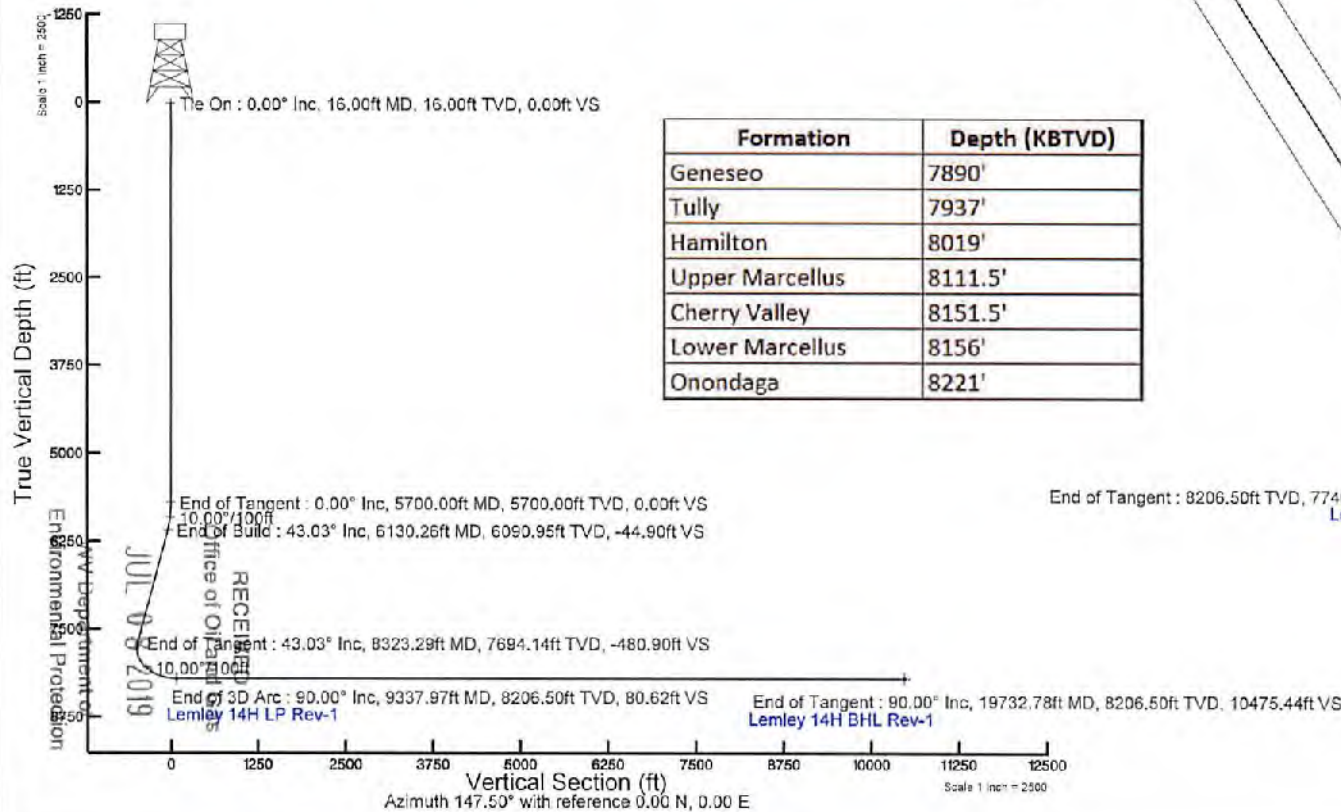


Plot reference wellpath is Lemley 14H PWB Ex-00	Grid System: NAD83 / Lambert West Virginia SP, Northern Zone (6701), US feet
True vertical depths are referenced to Rig on Slot 14H (RKB)	North Reference: Grid north
Measured depths are referenced to Rig on Slot 14H (RKB)	Scale: True distance
Rig on Slot 14H (RKB) to Mean Sea Level: 1550 feet	Depths are in feet
Mean Sea Level to Ground level (At Slot: Slot 14H): -1534 feet	Created by: alenjen on 2018-03-29
Coordinates are in feet referenced to Slot	Database: WA_MPL_EASTERNUS_Defn

Type	Hole Size	Casing Size	Grade		GL Depth (Csg)
Conductor	28"	24"	NA		40'
Surface	17-1/2"	13-3/8"	J-55	54.5	1521'
Intermediate	12-1/4"	9-5/8"	J-55	40	2561'

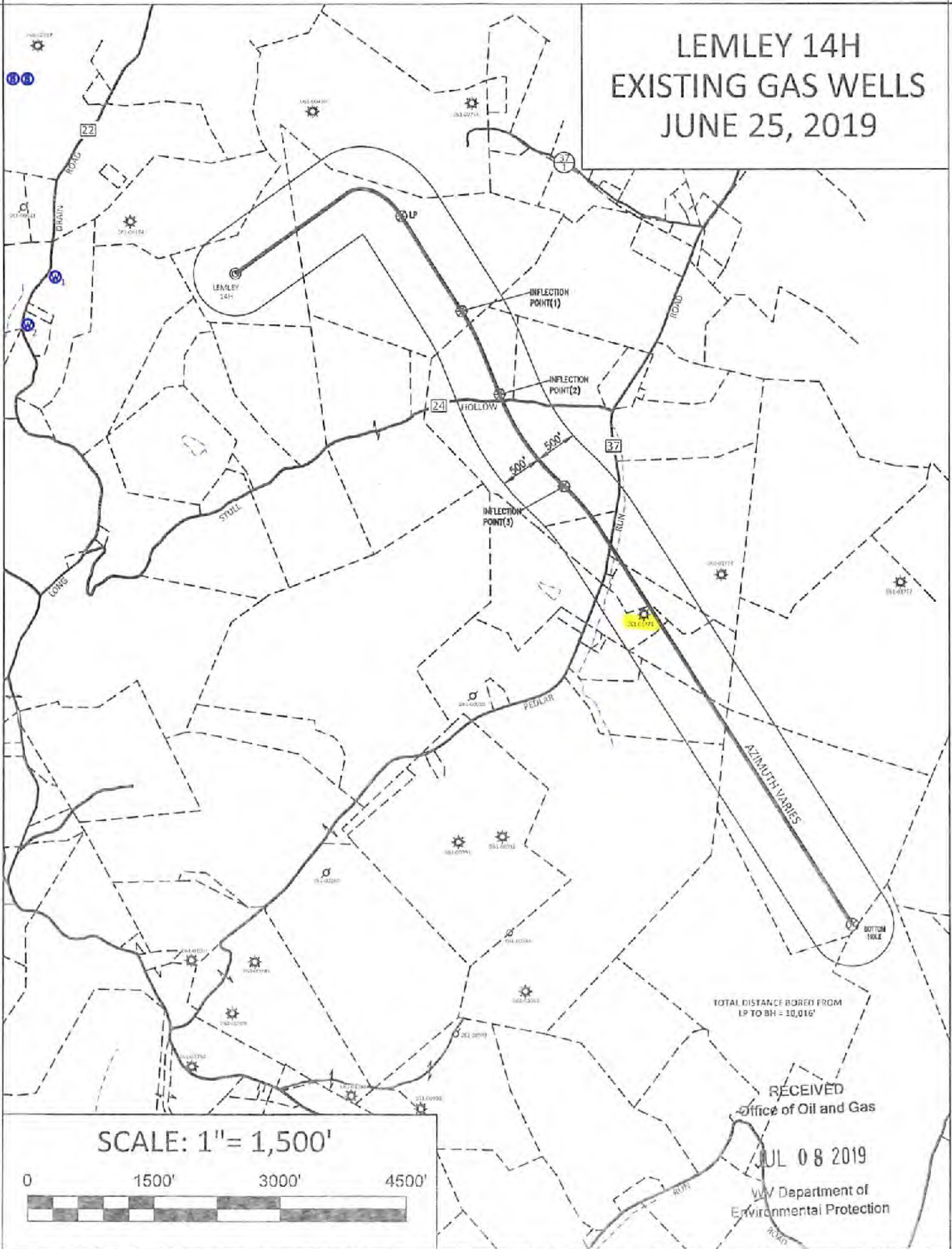


Formation	Depth (KBTVD)
Genesee	7890'
Tully	7937'
Hamilton	8019'
Upper Marcellus	8111.5'
Cherry Valley	8151.5'
Lower Marcellus	8156'
Onondaga	8221'



4706301861

LEMLEY 14H EXISTING GAS WELLS JUNE 25, 2019



SCALE: 1" = 1,500'



TOTAL DISTANCE BORED FROM LP TO BH = 10,016'

RECEIVED
Office of Oil and Gas
JUL 08 2019
WV Department of
Environmental Protection

Lemley 14H Area of Review

API Number	Well Name	Well Number	Operator	Latitude (NAD 27)	Longitude (NAD 27)	TMP	TVD	Comments
47-061-01771	NA	NA	Noumenon Corporation	39.659668	-80.120048	4-15-10	NA	NA

RECEIVED
Office of Oil and Gas

JUL 08 2019

NY Department of
Environmental Protection

WW-9
(4/16)

API Number 47 - _____ - _____
Operator's Well No. Lemley 14H

STATE OF WEST VIRGINIA
DEPARTMENT OF ENVIRONMENTAL PROTECTION
OFFICE OF OIL AND GAS

FLUIDS/ CUTTINGS DISPOSAL & RECLAMATION PLAN

Operator Name Northeast Natural Energy LLC OP Code 494498281

Watershed (HUC 10) Dunkard Creek Quadrangle Blacksville

Do you anticipate using more than 5,000 bbls of water to complete the proposed well work? Yes No

Will a pit be used? Yes No

If so, please describe anticipated pit waste: NA

Will a synthetic liner be used in the pit? Yes No If so, what ml.? NA

Proposed Disposal Method For Treated Pit Wastes:

- Land Application
- Underground Injection (UIC Permit Number _____)
- Reuse (at API Number unknown at this time, TBD)
- Off Site Disposal (Supply form WW-9 for disposal location)
- Other (Explain _____)

Will closed loop system be used? If so, describe: Yes, Please See Attachment "A"

Drilling medium anticipated for this well (vertical and horizontal)? Air, freshwater, oil based, etc. Vertical - Air/ Curve & Horizontal - Oil Based

-If oil based, what type? Synthetic, petroleum, etc. Synthetic Oil Based Mud

Additives to be used in drilling medium? Organophilic Clay Viscosifiers, Lime, Unsaturated Fatty Acids, CaCl, Barite, Emulsifiers, Mica LGM, Water Loss Agents

Drill cuttings disposal method? Leave in pit, landfill, removed offsite, etc. Removed Offsite - Please See Attachment "A"

-If left in pit and plan to solidify what medium will be used? (cement, lime, sawdust) _____

-Landfill or offsite name/permit number? Please See Attachment "A"

Permittee shall provide written notice to the Office of Oil and Gas of any load of drill cuttings or associated waste rejected at any West Virginia solid waste facility. The notice shall be provided within 24 hours of rejection and the permittee shall also disclose where it was properly disposed.

I certify that I understand and agree to the terms and conditions of the GENERAL WATER POLLUTION PERMIT issued on August 1, 2005, by the Office of Oil and Gas of the West Virginia Department of Environmental Protection. I understand that the provisions of the permit are enforceable by law. Violations of any term or condition of the general permit and/or other applicable law or regulation can lead to enforcement action.

I certify under penalty of law that I have personally examined and am familiar with the information submitted on this application form and all attachments thereto and that, based on my inquiry of those individuals immediately responsible for obtaining the information, I believe that the information is true, accurate, and complete. I am aware that there are significant penalties for submitting false information, including the possibility of fine or imprisonment.

RECEIVED
Office of Oil and Gas

Company Official Signature Hollie Medley

Company Official (Typed Name) Hollie Medley

Company Official Title Regulatory Manager

JUL 08 2019

Subscribed and sworn before me this 23rd day of April, 2019, 20

Kristen Brooks

Notary Public

My commission expires Aug 10, 2023



Form WW-9

Operator's Well No. Lemley 14H

Northeast Natural Energy LLC

Proposed Revegetation Treatment: Acres Disturbed 8.36 Prevegetation pH 5-7

Lime 2 Tons/acre or to correct to pH 7

Fertilizer type 19-19-19

Fertilizer amount 300 lbs/acre

Mulch 2 Tons/acre

Seed Mixtures

Temporary		Permanent	
Seed Type	lbs/acre	Seed Type	lbs/acre
Orchard Grass	46	Orchard Grass	46
Red Clover	8	Red Clover	8
Tetraploi Perennial Rye	16	Tetraploid Perennial Rye	16
Timothy 15 Annual Rye 15		Timothy 15 Annual Rye	15

Attach:

Maps(s) of road, location, pit and proposed area for land application (unless engineered plans including this info have been provided). If water from the pit will be land applied, include dimensions (L x W x D) of the pit, and dimensions (L x W), and area in acreage, of the land application area.

Photocopied section of involved 7.5' topographic sheet.

Plan Approved by: Hayme J. Krutanski

Comments: _____

Title: Inspector

Date: 4/26/2019

Field Reviewed? Yes No

RECEIVED
Office of Oil and Gas

JUL 08 2019

WV Department of
Environmental Protection

Attachment A to WW-9

Northeast Natural Energy LLC (“NNE”) plans to utilize a closed loop process for its drilling of the Lemley 14H well. Return flow from the well will be separated into its liquid and solid form. Liquids will be held in steel tanks and reused in the drilling and completion process or disposed of at an approved facility listed below. Solids removed from the stream will be diverted to steel half-round tanks where they will be solidified on site and taken to disposal as they are accumulated.

Lemley 14H Drill Cuttings will be taken to disposal at one or more of the following disposal/approved waste facilities, unless listed facilities are no longer approved to accept waste at time of disposal:

- Westmoreland Landfill (Tervita) – Belle Vernon, PA (Permit # 100277)
- Meadowfill Landfill (Waste Management) – Bridgeport, WV (Permit # SWF 103298)
- Max Environmental – Yukon, PA (PAD004835146 and 301071)
- Max Environmental – Bulger, PA (PAD059087072 and 301359)
- Chestnut Valley Landfill (Advanced Disposal) – Export, PA (Permit # 101421)

NNE plans to reuse and recycle all flowback fluid and/or reach out to other operators in the area who may be able to reuse and recycle such fluid. However, in the event that reuse is not obtainable the fluid will be disposed of at one, or multiple, of the following disposal/approved waste facilities unless listed facilities are no longer approved to accept waste at time of disposal:

- Fairmont Brine Processing (WV NPDES #0116408)
- Green Hunter M. E. Elder 1 Disposal Well (Permit # 47-085-05151)
- Green Hunter Mason 1 Disposal Well (Permit #47-085-09721)
- Green Hunter Warren Disposal Well (Permit #34-121-2-3995)
- Green Hunter Travis Unit Disposal Well (Permit #34-121-2-4086)
- Viking Energy Corporation 20320 Disposal Well (Permit#47-039-02210)
- Ohio Oil Gathering Killbuck Disposal Well (Permit #34-075-24527)
- Ohio Oil Gathering Moran Disposal Well (Permit #34-089-24792)
- Ohio Oil Gathering Bells Run Disposal Well (Permit #34-167-29395)
- Ohio Oil Gathering Long Run Disposal Well (Permit #34-167-29658)
- Ohio Oil Gathering Newell Run Disposal Well (Permit #34-167-29685)
- Appalachian Oil Purchaser Greens Run Disposal Well (Permit #2D0732540)
- Appalachian Oil Purchaser BW#4 Disposal Well (Permit # 2D0732523)

RECEIVED
Office of Oil and Gas

JUL 08 2019

WV Department of
Environmental Protection



northeast

NATURAL ENERGY

Lemley 14H

SITE SAFETY PLAN

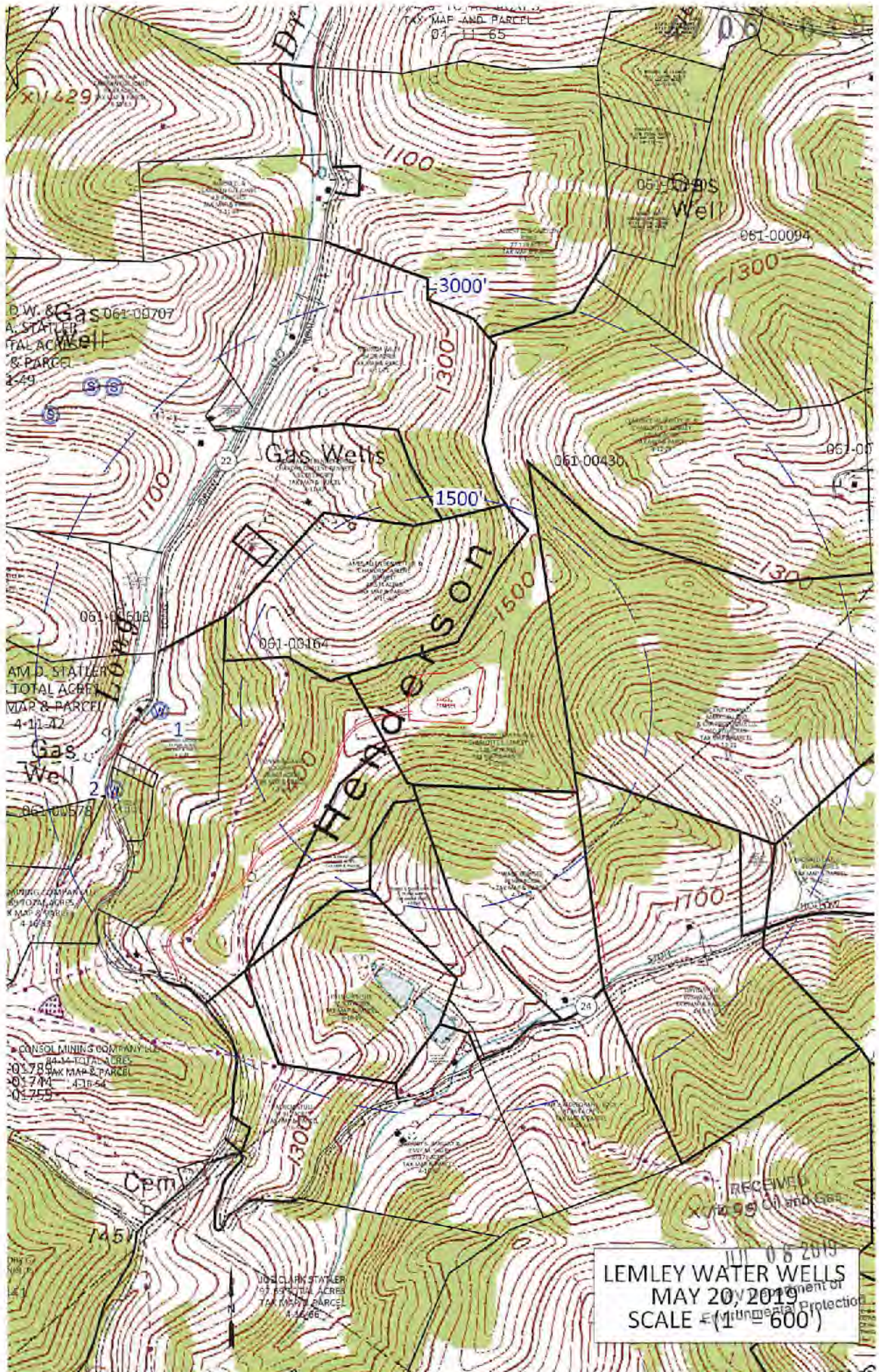
April 2019

Erin J. Kraus
4/26/2019

RECEIVED
Office of Oil and Gas

JUL 08 2019

WV Department of
Environmental Protection



X1429

TAX MAP AND PARCEL
04 11 65

Gas Well

061-00094

D.W. & A. STALLER
TOTAL ACRES
& PARCEL
3-549

A.M.D. STALLER
TOTAL ACRES
& PARCEL
4-11-72

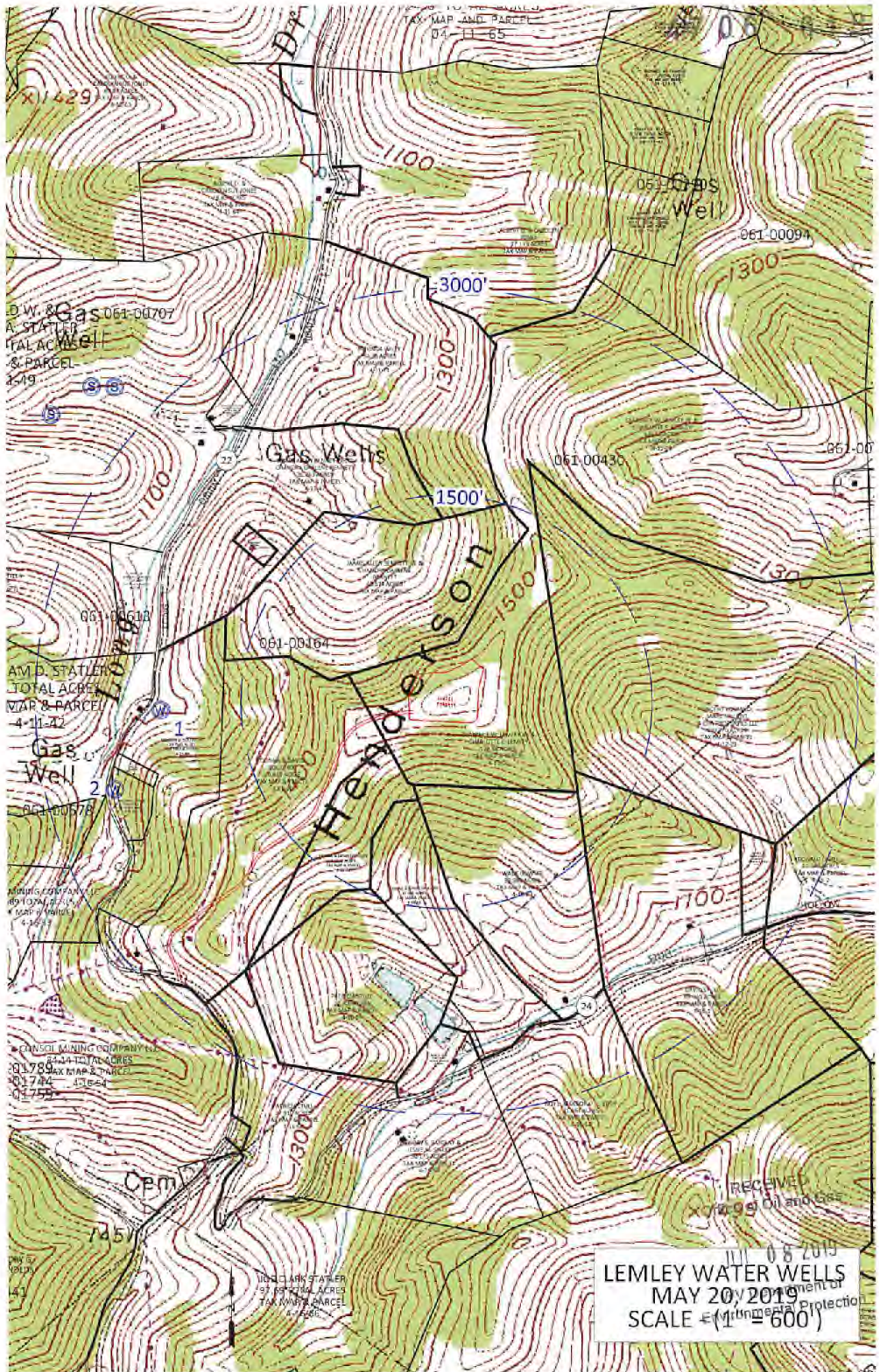
Gas Well
061-00578

CONSOL MINING COMPANY, LLC
TOTAL ACRES
& PARCEL
01-789
01-794
01-755

01-789
01-794
01-755

UDOLPH STALLER
TOTAL ACRES
& PARCEL
1-56-66

RECEIVED
MAY 08 2019
LEMLEY WATER WELLS
MAY 20 2019
SCALE (1" = 600')



TAX MAP AND PARCEL
04-11-65

X1429

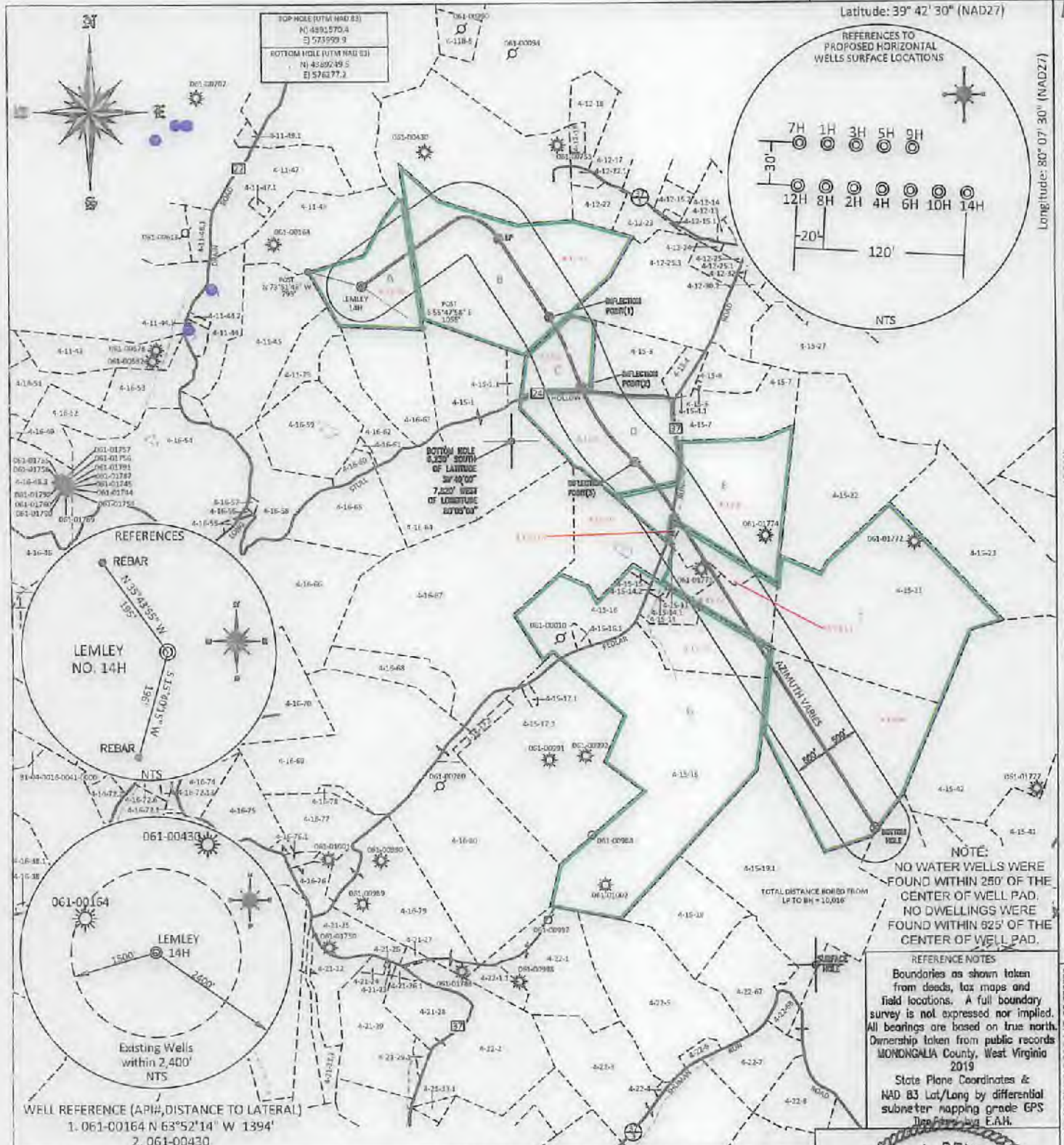
D.W. & Gas 061-00707
A. STATLER
TOTAL ACRES
& PARCEL
1-49

AM. D. STATLER
TOTAL ACRES
& PARCEL
4-11-72

CONSOLIDATED MINING COMPANY
24.24 TOTAL ACRES
01789 TAX MAP & PARCEL
01744 10-64
01759


UNION CLARK STATLER
97.89 TOTAL ACRES
TAX MAP & PARCEL
1-1-66

RECEIVED
x 7099 Oil and Gas
MAY 20 2019
LEMLEY WATER WELLS
SCALE = (1" = 600')
Department of Environmental Protection



FILE #: NEE14
 DRAWING #: 2909
 SCALE: 1" = 2000'
 TICK MARK: 1" = 2000'
 MINIMUM DEGREE OF ACCURACY: 1/200
 PROVEN SOURCE OF ELEVATION: SUBMETER MAPPING GRADE GPS

I, THE UNDERSIGNED, HEREBY CERTIFY THAT THIS PLAT IS CORRECT TO THE BEST OF MY KNOWLEDGE AND BELIEF AND SHOWS ALL THE INFORMATION REQUIRED BY LAW AND THE REGULATIONS ISSUED AND PRESCRIBED BY THE DEPARTMENT OF ENVIRONMENTAL PROTECTION.
 Signed: [Signature]
 L.L.S. #2124 : Ernest J. Benchek III



(+) DENOTES LOCATION OF WELL ON UNITED STATES TOPOGRAPHIC MAPS WVDEP
 OFFICE OF OIL & GAS
 601 5TH STREET
 CHARLESTON, WV 25304

Well Type: Oil Waste Disposal Production Deep
 Gas Liquid Injection Storage Shallow

WATERSHED: DUNKARD CREEK
 COUNTY/DISTRICT: MONONGALIA / CLAY
 SURFACE OWNER: CLARENCE W. LEMLEY JR. & CHARLOTTE E. LEMLEY
 OIL & GAS ROYALTY OWNER: LEROY TENNANT, et al
 LEASE NUMBERS: _____

DATE: JUNE 25, 2019
 OPERATOR'S WELL #: LEMLEY 14H
 API WELL #: 47 61 01861 WGA
 STATE COUNTY PERMIT

CURRENT ELEVATION: 1,560' PROPOSED ELEVATION: 1,540.56'
 QUADRANGLE: BLACKSVILLE, WV
 ACREAGE: 128.58 +/-
 ACREAGE: 787.024 +/-

TARGET FORMATION: MARCELLUS
 ESTIMATED DEPTH: TVD: 8,206.50' TMD: 19,732.78
 WELL OPERATOR: NORTHEAST NATURAL ENERGY LLC
 ADDRESS: 707 VIRGINIA STREET EAST, SUITE 1200
 CITY: CHARLESTON STATE: WV ZIP CODE: 25301

DRILL CONVERT DRILL DEEPER REDRILL FRACTURE OR STIMULATE
 PLUG OFF FORMATION PERFORATE NEW FORMATION PLUG & ABANDON
 CLEAN OUT & REPLUG OTHER CHANGE (SPECIFY): _____

PROPERTY OWNER INDEX	
4-12-20	CLARENCE W. LEMLEY JR. & CHARLOTTE E. LEMLEY
4-12-21	VINCENT KOLANKO, MARK SELLARO, & CRA PROPERTIES LLC
4-15-2	DONALD L. STULL
4-15-9	MARK V., BETTY, & CHRISTOPHER PAUL EDDY
4-15-10	MARK & BETTY EDDY
4-15-8	MARK A. SIROCKMAN
4-15-11.2	RONALD C. & PAMELA K. EDDY
4-15-11.1	RONALD C. & PAMELA K. EDDY
4-15-13	MARVIN G. COPELAND
4-15-12	MARGARET R. PINGS
4-15-20	STATE OF WV BUREAU OF COMMERCE

LEASE INDEX	
A	WV-061-003525-001
B	WV-061-000126-003-WP
C	WV-061-003686-001
D	WV-061-005562-001
E	WV-061-004202-001
F	WV-061-004240-001
G	WV-061-004017-000

FILE #: NEE14

DRAWING #: 2909

SCALE: N/A

DATE: JUNE 25, 2019

OPERATOR'S WELL #: LEMLEY 14H

API WELL #: 47 61 01861 #4A
STATE COUNTY PERMIT

WW-6A1
(5/13)

Operator's Well No. Lemley 14H

**INFORMATION SUPPLIED UNDER WEST VIRGINIA CODE
Chapter 22, Article 6A, Section 5(a)(5)
IN LIEU OF FILING LEASE(S) AND OTHER CONTINUING CONTRACT(S)**

Under the oath required to make the verification on page 1 of this Notice and Application, I depose and say that I am the person who signed the Notice and Application for the Applicant, and that –

- (1) the tract of land is the same tract described in this Application, partly or wholly depicted in the accompanying plat, and described in the Construction and Reclamation Plan;
- (2) the parties and recordation data (if recorded) for lease(s) or other continuing contract(s) by which the Applicant claims the right to extract, produce or market the oil or gas are as follows:

Lease Name or Number	Grantor, Lessor, etc.	Grantee, Lessee, etc.	Royalty	Book/Page
Please see	attached			

**Acknowledgement of Possible Permitting/Approval
In Addition to the Office of Oil and Gas**

The permit applicant for the proposed well work addressed in this application hereby acknowledges the possibility of the need for permits and/or approvals from local, state, or federal entities in addition to the DEP, Office of Oil and Gas, including but not limited to the following:

- WV Division of Water and Waste Management
- WV Division of Natural Resources WV Division of Highways
- U.S. Army Corps of Engineers
- U.S. Fish and Wildlife Service
- County Floodplain Coordinator

RECEIVED
Office of Oil and Gas

The applicant further acknowledges that any Office of Oil and Gas permit in no way overrides, replaces, or nullifies the need for other permits/approvals that may be necessary and further affirms that all needed permits/approvals should be acquired from the appropriate authority before the affected activity is initiated.

JUL 08 2019
Department of
Environmental Protection

Well Operator: Northeast Natural Energy
 By: Hollie Medley *Hollie Medley*
 Its: Regulatory Manager

WW-6A1

Operators Well No. Lemley 14H

Tract	Lease Number	Grantor, Lessor, etc.	Grantee, Lessee, etc.	Royalty	Book	Page
A	WV-061-003525-001	TENNANT, LEROY	Northeast Natural Energy LLC	12.5% or Greater	1524	449
A	WV-061-003525-002	LOHR, LLOYD M	Northeast Natural Energy LLC	12.5% or Greater	1526	74
A	WV-061-003525-003	HICKMAN, LINDA	Northeast Natural Energy LLC	12.5% or Greater	1525	242
A	WV-061-003525-004	MALOTT, ROSE M.	Northeast Natural Energy LLC	12.5% or Greater	1525	250
A	WV-061-003525-007	TENNANT, SHIRLE	Northeast Natural Energy LLC	12.5% or Greater	1534	88
A	WV-061-003525-008	COSNER, SHEILA	Northeast Natural Energy LLC	12.5% or Greater	1534	86
A	WV-061-003525-009	EDDY, RONALD &	Northeast Natural Energy LLC	12.5% or Greater	1535	107
A	WV-061-003525-010	HENDERSON, WILL	Northeast Natural Energy LLC	12.5% or Greater	1536	622
A	WV-061-003525-011	HENDERSON, LARR	Northeast Natural Energy LLC	12.5% or Greater	1536	599
A	WV-061-003525-012	HENDERSON, ALPH	Northeast Natural Energy LLC	12.5% or Greater	1536	535
A	WV-061-003525-013	HENDERSON, JENN	Northeast Natural Energy LLC	12.5% or Greater	1566	289
A	WV-061-003525-014	HENDERSON, JESS	Northeast Natural Energy LLC	12.5% or Greater	1568	430
A	WV-061-003525-015	MCCARVER, STEPH	Northeast Natural Energy LLC	12.5% or Greater	1568	271
A	WV-061-003525-016	CHARVAT, SHAWNA	Northeast Natural Energy LLC	12.5% or Greater	1568	339
A	WV-061-003525-017	STOUT, MARGARET	Northeast Natural Energy LLC	12.5% or Greater	1569	269
A	WV-061-003525-018	TENNANT, DENZIL	Northeast Natural Energy LLC	12.5% or Greater	1569	244
A	WV-061-003525-019	VESELENAK, RONA	Northeast Natural Energy LLC	12.5% or Greater	1617	742
A	WV-061-003525-020	MCJESSY, JUDITH	Northeast Natural Energy LLC	12.5% or Greater	1617	744
A	WV-061-003525-021	CORE, CHARLES L	Northeast Natural Energy LLC	12.5% or Greater	1630	195
A	WV-061-003715-002	TYNER, CHRISTOP	Northeast Natural Energy LLC	12.5% or Greater	1554	828
A	WV-061-003715-003	DODD, NORA LOU	Northeast Natural Energy LLC	12.5% or Greater	1564	400
A	WV-061-004263-001	JENKINS, PAULA	Northeast Natural Energy LLC	12.5% or Greater	1645	348
A	WV-061-004264-001	MYERS, JUNE C.	Northeast Natural Energy LLC	12.5% or Greater	1571	548
A	WV-061-004267-001	CORE, BEVERLY J	Northeast Natural Energy LLC	12.5% or Greater	1571	578
A	WV-061-004308-001	CORE, WILLIAM B	Northeast Natural Energy LLC	12.5% or Greater	1644	9
B	WV-061-00126-003-WP	XTO ENERGY, INC.	Northeast Natural Energy LLC	12.5% or Greater	1659	451
C	WV-061-003686-001	STULL, DAVID	Northeast Natural Energy LLC	12.5% or Greater	1538	328
C	WV-061-005544-001	AMP Fund III, LP	Northeast Natural Energy LLC	12.5% or Greater	1662	753
D	WV-061-005562-001	EDDY, MARK et al	Northeast Natural Energy LLC	12.5% or Greater	1674	5
E	WV-061-004202-001	BOWEN, W.E.	T. J. Vandergrift	12.5% or Greater	See Lease Chain	
F	WV-061-004240-001	MEYERS, DAVID	E.M. HUKILL	12.5% or Greater	See Lease Chain	
G	WV-061-004017-000	WILDMAN, JARRET	J.W. Scott	12.5% or Greater	See Lease Chain	

RECEIVED
Office of Oil and Gas

JUL 08 2019

WV Department of
Environmental Protection

Grantor, Lessor, etc.	Grantee, Lessee, etc.	Book Type	Book No.	Page No.
Jarrett Wildman	J. W. Scott	Deed	27	145
J. W. Scott	William Munhall/George P. Hukill	Deed	28	447
William Munhall/George P.	South Penn Oil Co.	Deed	32	240
South Penn Oil Co.	South Penn Nat. Gas Co.	Deed	304	457
South Penn Nat. Gas Co.	South Penn Oil Co.	Deed	580	311
South Penn Oil Co.	Pennzoil Co.	Corp Record	50	573
Pennzoil Co.	Pennzoil United, Inc.	Deed	672	665
Pennzoil United, Inc.	W. H. Allen	Deed	695	557
W. H. Allen	Edwin Associates, Inc.	Deed	754	594
Edwin Associates, Inc.	J. T. Carson	Deed	754	600
J. T. Carson	Thompson/Texas Assoc.	Deed	754	606
Thompson/Texas Assoc.	Mark Eddy	Assignment	21	22
Mark Eddy	Northeast Natural Energy, LLC	Assignment	123	363 ✓

RECEIVED
Office of Oil and Gas

JUL 08 2019

WV Department of
Environmental Protection

Grantor, Lessor, etc.	Grantee, Lessee, etc.	Book Type	Book No.	Page No.
David Myers	E. M. Hukill	Deed	22	17
E. M. Hukill	South Penn Oil Co.	Deed	34	176
South Penn Oil Co.	Marion Oil Co.	Deed	38	64
Myers Heirs and South Penn Oil Co.	Marion Oil Co.	Deed	92	114
Marion Oil Co.	Washington Oil Co.	Deed	219	115
Washington Oil Co.	Northern United Petroleum Co.	Assignment	9	148
Northern United Petroleum Co.	United Petroleum Co.	Assignment	9	282
United Petroleum Co.	Chill Can International, Ltd.	Assignment	9	329
Chill Can International, Ltd.	Jerome Klubeck	Assignment	9	677
Jerome Klubeck	N-K LLC	Assignment	65	373
N-K LLC	Northeast Natural Energy, LLC	Assignment	130	840 ✓

RECEIVED
Office of Oil and Gas

JUL 08 2019

WV Department of
Environmental Protection

Grantor, Lessor, etc.	Grantee, Lessee, etc.	Book Type	Book No.	Page No.
W. E. Bowen et ux	T.J. Vandergrift	Deed	26	114
T.J. Vandergrift	J. I. Buchanan	Deed	26	129
J.I Buchanan	Jacob J. Vandergrift et al	Deed	29	165
Jacob J. Vandergrift et al	W. J. Young	Deed	29	452
W. J. Young	South Penn Oil Co.	Deed	29	457
South Penn Oil Co.	Marion Oil Co.	Deed	90	96
Marion Oil Co.	Washington Oil Co.	Deed	219	115
Washington Oil Co.	Northern United Petroleum Co.	Assignment	9	148
Northern United Petroleum Co.	United Petroleum Co.	Assignment	9	282
United Petroleum Co.	Chill Can International, Ltd.	Assignment	9	329
Chill Can International, Ltd.	Jerome Klubeck	Assignment	9	677
Jerome Klubeck	N-K LLC	Assignment	65	373
N-K LLC	Northeast Natural Energy, LLC	Assignment	130	840 ✓

RECEIVED
Office of Oil and Gas

JUL 08 2019

WV Department of
Environmental Protection



northeast
NATURAL ENERGY

April 17, 2019

WV Department of Environmental Protection
Office of Oil and Gas Management
601 57th Street SE
Charleston, WV 25304

Re: Lemley South (2H, 4H, 6H, 10H, 12H, 14H)

Dear Permit Reviewer:

Please be advised that Northeast Natural Energy LLC has the right to drill, extract, and produce the minerals beneath the roads identified as Stull Hollow Road (Route 24), Pedlar Run Road (Route 37), and Shuman Run Rd (Route 37/3) on the enclosed survey plats.

Sincerely,

Christa A. Dotson
Supervisor – Land Operations Development

Enclosure

RECEIVED
Office of Oil and Gas

JUL 08 2019

WV Department of
Environmental Protection

**STATE OF WEST VIRGINIA
DEPARTMENT OF ENVIRONMENTAL PROTECTION, OFFICE OF OIL AND GAS
NOTICE CERTIFICATION**

Date of Notice Certification: 07/01/2019

API No. 47-
Operator's Well No. 14H
Well Pad Name: Lemley

Notice has been given:

Pursuant to the provisions in West Virginia Code § 22-6A, the Operator has provided the required parties with the Notice Forms listed below for the tract of land as follows:


State:	<u>West Virginia</u>	UTM NAD 83 Easting:	<u>573999.9</u>
County:	<u>Monongalia</u>	UTM NAD 83 Northing:	<u>4391570.4</u>
District:	<u>Clay</u>	Public Road Access:	<u>State Route 22</u>
Quadrangle:	<u>Blacksville WV</u>	Generally used farm name:	<u>Lemley</u>
Watershed:	<u>Dunkard Creek</u>		

Pursuant to West Virginia Code § 22-6A-7(b), every permit application filed under this section shall be on a form as may be prescribed by the secretary, shall be verified and shall contain the following information: (14) A certification from the operator that (i) it has provided the owners of the surface described in subdivisions (1), (2) and (4), subsection (b), section ten of this article, the information required by subsections (b) and (c), section sixteen of this article; (ii) that the requirement was deemed satisfied as a result of giving the surface owner notice of entry to survey pursuant to subsection (a), section ten of this article six-a; or (iii) the notice requirements of subsection (b), section sixteen of this article were waived in writing by the surface owner; and Pursuant to West Virginia Code § 22-6A-11(b), the applicant shall tender proof of and certify to the secretary that the notice requirements of section ten of this article have been completed by the applicant.

<p>Pursuant to West Virginia Code § 22-6A, the Operator has attached proof to this Notice Certification that the Operator has properly served the required parties with the following:</p> <p>*PLEASE CHECK ALL THAT APPLY</p> <p><input type="checkbox"/> 1. NOTICE OF SEISMIC ACTIVITY or <input checked="" type="checkbox"/> NOTICE NOT REQUIRED BECAUSE NO SEISMIC ACTIVITY WAS CONDUCTED</p> <p><input checked="" type="checkbox"/> 2. NOTICE OF ENTRY FOR PLAT SURVEY or <input type="checkbox"/> NO PLAT SURVEY WAS CONDUCTED</p> <p><input checked="" type="checkbox"/> 3. NOTICE OF INTENT TO DRILL or <input type="checkbox"/> NOTICE NOT REQUIRED BECAUSE NOTICE OF ENTRY FOR PLAT SURVEY WAS CONDUCTED or</p> <p><input type="checkbox"/> WRITTEN WAIVER BY SURFACE OWNER (PLEASE ATTACH)</p> <p><input checked="" type="checkbox"/> 4. NOTICE OF PLANNED OPERATION</p> <p><input checked="" type="checkbox"/> 5. PUBLIC NOTICE</p> <p><input checked="" type="checkbox"/> 6. NOTICE OF APPLICATION</p>	<p>OOG OFFICE USE ONLY</p> <p><input type="checkbox"/> RECEIVED/ NOT REQUIRED</p> <p><input type="checkbox"/> RECEIVED</p> <p><input type="checkbox"/> RECEIVED/ NOT REQUIRED</p> <p><input type="checkbox"/> RECEIVED</p> <p><input type="checkbox"/> RECEIVED</p> <p><input type="checkbox"/> RECEIVED</p>
---	---

Required Attachments:


The Operator shall attach to this Notice Certification Form all Notice Forms and Certifications of Notice that have been provided to the required parties and/or any associated written waivers. For the Public Notice, the operator shall attach a copy of the Class II Legal Advertisement with publication date verification or the associated Affidavit of Publication. The attached Notice Forms and Certifications of Notice shall serve as proof that the required parties have been noticed as required under West Virginia Code § 22-6A. Pursuant to West Virginia Code § 22-6A-11(b), the Certification of Notice to the person may be made by affidavit of personal service, the return receipt card or other postal receipt for certified mailing.



Certification of Notice is hereby given:

THEREFORE, I _____, have read and understand the notice requirements within West Virginia Code § 22-6A. I certify that as required under West Virginia Code § 22-6A, I have served the attached copies of the Notice Forms, identified above, to the required parties through personal service, by registered mail or by any method of delivery that requires a receipt or signature confirmation. I certify under penalty of law that I have personally examined and am familiar with the information submitted in this Notice Certification and all attachments, and that based on my inquiry of those individuals immediately responsible for obtaining the information, I believe that the information is true, accurate and complete. I am aware that there are significant penalties for submitting false information, including the possibility of fine and imprisonment.

Well Operator:	<u>Northeast Natural Energy LLC</u>	Address:	<u>707 Virginia St. E, Suite 1200</u>
By:	<u>Hollie Medley</u>		<u>Charleston, WV 25301</u>
Its:	<u>Regulatory Manager</u>	Facsimile:	<u>304-241-5972</u>
Telephone:	<u>304-212-0422</u>	Email:	<u>hmedley@nne-llc.com</u>



Hollie Medley
 Subscribed and sworn before me this 01st day of July, 2019.
Kristen Brooks Notary Public
 My Commission Expires Aug 10, 2023

Oil and Gas Privacy Notice:

The Office of Oil and Gas processes your personal information, such as name, address and telephone number, as part of our regulatory duties. Your personal information may be disclosed to other State agencies or third parties in the normal course of business or as needed to comply with statutory or regulatory requirements, including Freedom of Information Act requests. Our office will appropriately secure your personal information. If you have any questions about our use or your personal information, please contact DEP's Chief Privacy Officer at depprivacyofficer@wv.gov.

RECEIVED
Office of Oil and Gas

JUL 08 2019

WV Department of
Environmental Protection

STATE OF WEST VIRGINIA
DEPARTMENT OF ENVIRONMENTAL PROTECTION, OFFICE OF OIL AND GAS
NOTICE OF APPLICATION

Notice Time Requirement: notice shall be provided no later than the **filing date of permit application.**

Date of Notice: 6/26/19 **Date Permit Application Filed:** 7/5/19

Notice of:

- PERMIT FOR ANY WELL WORK
- CERTIFICATE OF APPROVAL FOR THE CONSTRUCTION OF AN IMPOUNDMENT OR PIT

Delivery method pursuant to West Virginia Code § 22-6A-10(b)

- PERSONAL SERVICE
- REGISTERED MAIL
- METHOD OF DELIVERY THAT REQUIRES A RECEIPT OR SIGNATURE CONFIRMATION

Pursuant to W. Va. Code § 22-6A-10(b) no later than the filing date of the application, the applicant for a permit for any well work or for a certificate of approval for the construction of an impoundment or pit as required by this article shall deliver, by personal service or by registered mail or by any method of delivery that requires a receipt or signature confirmation, copies of the application, the erosion and sediment control plan required by section seven of this article, and the well plat to each of the following persons: (1) The owners of record of the surface of the tract on which the well is or is proposed to be located; (2) The owners of record of the surface tract or tracts overlying the oil and gas leasehold being developed by the proposed well work, if the surface tract is to be used for roads or other land disturbance as described in the erosion and sediment control plan submitted pursuant to subsection (c), section seven of this article; (3) The coal owner, operator or lessee, in the event the tract of land on which the well proposed to be drilled is located [sic] is known to be underlain by one or more coal seams; (4) The owners of record of the surface tract or tracts overlying the oil and gas leasehold being developed by the proposed well work, if the surface tract is to be used for the placement, construction, enlargement, alteration, repair, removal or abandonment of any impoundment or pit as described in section nine of this article; (5) Any surface owner or water purveyor who is known to the applicant to have a water well, spring or water supply source located within one thousand five hundred feet of the center of the well pad which is used to provide water for consumption by humans or domestic animals; and (6) The operator of any natural gas storage field within which the proposed well work activity is to take place. (c)(1) If more than three tenants in common or other co-owners of interests described in subsection (b) of this section hold interests in the lands, the applicant may serve the documents required upon the person described in the records of the sheriff required to be maintained pursuant to section eight, article one, chapter eleven-a of this code. (2) Notwithstanding any provision of this article to the contrary, notice to a lien holder is not notice to a landowner, unless the lien holder is the landowner. W. Va. Code R. § 35-8-5.7.a requires, in part, that the operator shall also provide the Well Site Safety Plan ("WSSP") to the surface owner and any water purveyor or surface owner subject to notice and water testing as provided in section 15 of this rule.

Application Notice WSSP Notice E&S Plan Notice Well Plat Notice is hereby provided to:

SURFACE OWNER(s)

Name: Clarence W. Jr. & Charlotte E. Lemley
Address: 239 Lemley Hollow
Core, WV 26529

Name: _____
Address: _____

SURFACE OWNER(s) (Road and/or Other Disturbance)

Name: Donald Stull et al
Address: 162 Stull Hollow Road
Core, WV 26541

Name: _____
Address: _____

SURFACE OWNER(s) (Impoundments or Pits)

Name: _____
Address: _____

COAL OWNER OR LESSEE

Name: Consol Mining Company LLC
Address: 1000 Consol Energy Drive
Cancensburg, PA 15317

COAL OPERATOR
Name: _____
Address: _____

SURFACE OWNER OF WATER WELL AND/OR WATER PURVEYOR(s)

Name: William D. Statter
Address: 578 Leng Drain Rd.
Core, WV 26529

OPERATOR OF ANY NATURAL GAS STORAGE FIELD

Name: _____
Address: _____

RECEIVED
Office of Oil and Gas

*Please attach additional forms if necessary

JUL 08 2019

Notice is hereby given:

Pursuant to West Virginia Code § 22-6A-10(b), notice is hereby given that the undersigned well operator has applied for a permit for well work or for a certificate of approval for the construction of an impoundment or pit.

This Notice Shall Include:

Pursuant to W. Va. Code § 22-6A-10(b), this notice shall include: (1) copies of the application; (2) the erosion and sediment control plan required by section seven of this article; and (3) the well plat.

Pursuant to W. Va. Code § 22-6A-10(f), this notice shall include: (1) a statement of the time limits for filing written comments; (2) who may file written comments; (3) the name and address of the secretary for the purpose of filing the comments and obtaining additional information; and (4) a statement that the persons may request, at the time of submitting written comments, notice of the permit decision and a list of persons qualified to test water.

Pursuant to W. Va. Code R. § 35-8-5.7.a, the operator shall provide the Well Site Safety Plan to the surface owner and any water purveyor or surface owner subject to notice and water testing as provided in section 15 of this rule.

Pursuant to W. Va. Code R. § 35-8-15.2.c, this notice shall: (1) contain a statement of the surface owner's and water purveyor's right to request sampling and analysis; (2) advise the surface owner and water purveyor of the rebuttable presumption for contamination or deprivation of a fresh water source or supply; advise the surface owner and water purveyor that refusal to allow the operator to conduct a pre-drilling water well test constitutes a method to rebut the presumption of liability; (3) advise the surface owner and water purveyor of his or her independent right to sample and analyze any water supply at his or her own expense; advise the surface owner and water purveyor whether or not the operator will utilize an independent laboratory to analyze any sample; and (4) advise the surface owner and or water purveyor that he or she can obtain from the Chief a list of water testing laboratories in the subject area capable of and qualified to test water supplies in accordance with standard acceptable methods.

Additional information related to horizontal drilling may be obtained from the Secretary, at the WV Department of Environmental Protection headquarters, located at 601 57th Street, SE, Charleston, WV 25304 (304-926-0450) or by visiting www.dep.wv.gov/oil-and-gas/pages/default.aspx.

Well Location Restrictions

Pursuant to W. Va. Code § 22-6A-12, Wells may not be drilled within two hundred fifty feet measured horizontally from any existing water well or developed spring used for human or domestic animal consumption. The center of well pads may not be located within six hundred twenty-five feet of an occupied dwelling structure, or a building two thousand five hundred square feet or larger used to house or shelter dairy cattle or poultry husbandry. This limitation is applicable to those wells, developed springs, dwellings or agricultural buildings that existed on the date a notice to the surface owner of planned entry for surveying or staking as provided in section ten of this article or a notice of intent to drill a horizontal well as provided in subsection (b), section sixteen of this article was provided, whichever occurs first, and to any dwelling under construction prior to that date. This limitation may be waived by written consent of the surface owner transmitted to the department and recorded in the real property records maintained by the clerk of the county commission for the county in which such property is located. Furthermore, the well operator may be granted a variance by the secretary from these distance restrictions upon submission of a plan which identifies the sufficient measures, facilities or practices to be employed during well site construction, drilling and operations. The variance, if granted, shall include terms and conditions the department requires to ensure the safety and protection of affected persons and property. The terms and conditions may include insurance, bonding and indemnification, as well as technical requirements. (b) No well pad may be prepared or well drilled within one hundred feet measured horizontally from any perennial stream, natural or artificial lake, pond or reservoir, or a wetland, or within three hundred feet of a naturally reproducing trout stream. No well pad may be located within one thousand feet of a surface or ground water intake of a public water supply. The distance from the public water supply as identified by the department shall be measured as follows: (1) For a surface water intake on a lake or reservoir, the distance shall be measured from the boundary of the lake or reservoir. (2) For a surface water intake on a flowing stream, the distance shall be measured from a semicircular radius extending upstream of the surface water intake. (3) For a groundwater source, the distance shall be measured from the wellhead or spring. The department may, in its discretion, waive these distance restrictions upon submission of a plan identifying sufficient measures, facilities or practices to be employed during well site construction, drilling and operations to protect the waters of the state. A waiver, if granted, shall impose any permit conditions as the secretary considers necessary. (c) Notwithstanding the foregoing provisions of this section, nothing contained in this section prevents an operator from conducting the activities permitted or authorized by a Clean Water Act Section 404 permit or other approval from the United States Army Corps of Engineers within any waters of the state or within the restricted areas referred to in this section. (d) The well location restrictions set forth in this section shall not apply to any well on a multiple well pad if at least one of the wells was permitted prior to the effective date of this article. (e) The secretary shall, by December 31, 2012, report to the Legislature on the noise, light, dust and volatile organic compounds generated by the drilling of horizontal wells as they relate to the well location restrictions regarding occupied dwelling structures pursuant to this section. Upon a finding, if any, by the secretary that the well location restrictions regarding occupied dwelling structures are inadequate or otherwise require alteration to address the issues of

Office of Oil and Gas
December 8, 2019
Environmental Protection

WW-6A
(8-13)

API NO. 47- _____ - _____
OPERATOR WELL NO. 14H _____
Well Pad Name: Lemley _____

examined in the study required by this subsection, the secretary shall have the authority to propose for promulgation legislative rules establishing guidelines and procedures regarding reasonable levels of noise, light, dust and volatile organic compounds relating to drilling horizontal wells, including reasonable means of mitigating such factors, if necessary.

Water Well Testing:

Pursuant to West Virginia Code § 22-6A-10(d), notification shall be made, with respect to surface landowners identified in subsection (b) or water purveyors identified in subdivision (5), subsection (b) of this section, of the opportunity for testing their water well. The operator shall provide an analysis to such surface landowner or water purveyor at their request.

Water Testing Laboratories:

Pursuant to West Virginia Code § 22-6A-10(i), persons entitled to notice pursuant to subsection (b) of this section may contact the department to ascertain the names and locations of water testing laboratories in the subject area capable and qualified to test water supplies in accordance with standard accepted methods. In compiling that list of names the department shall consult with the state Bureau for Public Health and local health departments. A surface owner and water purveyor has an independent right to sample and analyze any water supply at his or her own expense. The laboratory utilized by the operator shall be approved by the agency as being certified and capable of performing sample analyses in accordance with this section.

Rebuttable Presumption for Contamination or Deprivation of a Fresh Water Source or Supply:

W. Va. Code § 22-6A-18 requires that (b) unless rebutted by one of the defenses established in subsection (c) of this section, in any action for contamination or deprivation of a fresh water source or supply within one thousand five hundred feet of the center of the well pad for horizontal well, there is a rebuttable presumption that the drilling and the oil or gas well or either was the proximate cause of the contamination or deprivation of the fresh water source or supply. (c) In order to rebut the presumption of liability established in subsection (b) of this section, the operator must prove by a preponderance of the evidence one of the following defenses: (1) The pollution existed prior to the drilling or alteration activity as determined by a predrilling or prealteration water well test. (2) The landowner or water purveyor refused to allow the operator access to the property to conduct a predrilling or prealteration water well test. (3) The water supply is not within one thousand five hundred feet of the well. (4) The pollution occurred more than six months after completion of drilling or alteration activities. (5) The pollution occurred as the result of some cause other than the drilling or alteration activity. (d) Any operator electing to preserve its defenses under subdivision (1), subsection (c) of this section shall retain the services of an independent certified laboratory to conduct the predrilling or prealteration water well test. A copy of the results of the test shall be submitted to the department and the surface owner or water purveyor in a manner prescribed by the secretary. (e) Any operator shall replace the water supply of an owner of interest in real property who obtains all or part of that owner's supply of water for domestic, agricultural, industrial or other legitimate use from an underground or surface source with a comparable water supply where the secretary determines that the water supply has been affected by contamination, diminution or interruption proximately caused by the oil or gas operation, unless waived in writing by that owner. (f) The secretary may order the operator conducting the oil or gas operation to: (1) Provide an emergency drinking water supply within twenty-four hours; (2) Provide temporary water supply within seventy-two hours; (3) Within thirty days begin activities to establish a permanent water supply or submit a proposal to the secretary outlining the measures and timetables to be used in establishing a permanent supply. The total time in providing a permanent water supply may not exceed two years. If the operator demonstrates that providing a permanent replacement water supply cannot be completed within two years, the secretary may extend the time frame on case-by-case basis; and (4) Pay all reasonable costs incurred by the real property owner in securing a water supply. (g) A person as described in subsection (b) of this section aggrieved under the provisions of subsections (b), (e) or (f) of this section may seek relief in court... (i) Notwithstanding the denial of the operator of responsibility for the damage to the real property owner's water supply or the status of any appeal on determination of liability for the damage to the real property owner's water supply, the operator may not discontinue providing the required water service until authorized to do so by the secretary or a court of competent jurisdiction.

Written Comment:

Pursuant to West Virginia Code § 22-6A-11(a), all persons described in subsection (b), section ten of this article may file written comments with the secretary as to the location or construction of the applicant's proposed well work within thirty days after the application is filed with the secretary. All persons described in West Virginia Code § 22-6A-10(b) may file written comments as to the location or construction of the applicant's proposed well work to the Secretary at:

Chief, Office of Oil and Gas
Department of Environmental Protection
601 57th St. SE
Charleston, WV 25304
(304) 926-0450

RECEIVED
Office of Oil and Gas

Such persons may request, at the time of submitting written comments, notice of the permit decision and a list of persons qualified to test water. **NOTE: YOU ARE NOT REQUIRED TO FILE ANY COMMENT.**

JUL 08 2019
WV Department of
Environmental Protection

Time Limits and Methods for Filing Comments.

The law requires these materials to be served on or before the date the operator files its Application. You have **THIRTY (30) DAYS** after the filing date to file your comments. Comments must be filed in person or received in the mail by the Chief's office by the time stated above. You may call the Chief's office to be sure of the date. Check with your postmaster to ensure adequate delivery time or to arrange special expedited handling. If you have been contacted by the well operator and you have signed a "voluntary statement of no objection" to the planned work described in these materials, then the permit may be issued at any time.

Pursuant to West Virginia Code § 22-6A-11(c)(2), Any objections of the affected coal operators and coal seam owners and lessees shall be addressed through the processes and procedures that exist under sections fifteen, seventeen and forty, article six of this chapter, as applicable and as incorporated into this article by section five of this article. The written comments filed by the parties entitled to notice under subdivisions (1), (2), (4), (5) and (6), subsection (b), section ten of this article shall be considered by the secretary in the permit issuance process, but the parties are not entitled to participate in the processes and proceedings that exist under sections fifteen, seventeen or forty, article six of this chapter, as applicable and as incorporated into this article by section five of this article.

Comment Requirements

Your comments must be in writing and include your name, address and telephone number, the well operator's name and well number and the approximate location of the proposed well site including district and county from the application. You may add other documents, such as sketches, maps or photographs to support your comments.

Disclaimer: All comments received will be placed on our web site <http://www.dep.wv.gov/oil-and-gas/Horizontal-Permits/Pages/default.aspx> and the applicant will automatically be forwarded an email notice that such comments have been submitted. The applicant will be expected to provide a response to comments submitted by any surface owner, water purveyor or natural gas storage operator noticed within the application.

Permit Denial or Condition

The Chief has the power to deny or condition a well work permit. Pursuant to West Virginia Code § 22-6A-8(d), the permit may not be issued or be conditioned, including conditions with respect to the location of the well and access roads prior to issuance if the director determines that:

- (1) The proposed well work will constitute a hazard to the safety of persons;
- (2) The plan for soil erosion and sediment control is not adequate or effective;
- (3) Damage would occur to publicly owned lands or resources; or
- (4) The proposed well work fails to protect fresh water sources or supplies.

A permit may also be denied under West Virginia Code § 22-6A-7(k), the secretary shall deny the issuance of a permit if the secretary determines that the applicant has committed a substantial violation of a previously issued permit for a horizontal well, including the applicable erosion and sediment control plan associated with the previously issued permit, or a substantial violation of one or more of the rules promulgated under this article, and in each instance has failed to abate or seek review of the violation within the time prescribed by the secretary pursuant to the provisions of subdivisions (1) and (2), subsection (a), section five of this article and the rules promulgated hereunder, which time may not be unreasonable.

Pursuant to West Virginia Code § 22-6A-10(g), any person entitled to submit written comments to the secretary pursuant to subsection (a), section eleven of this article, shall also be entitled to receive from the secretary a copy of the permit as issued or a copy of the order modifying or denying the permit if the person requests receipt of them as a part of the written comments submitted concerning the permit application. Such persons may request, at the time of submitting written comments, notice of the permit decision and a list of persons qualified to test water.

RECEIVED
Office of Oil and Gas

JUL 08 2019

W. Va. Department of
Environmental Protection

WW-6A
(8-13)

API NO. 47- 47 06 ' 01861
OPERATOR WELL NO. 14H
Well Pad Name: Lemley

Notice is hereby given by:


Well Operator: Northeast Natural Energy LLC
Telephone: 304-414-7060
Email: hmedley@nne-llc.com

Address: 707 Virginia St. E., Suite 1200
Charleston, WV 25301
Facsimile: 304-241-5972

Oil and Gas Privacy Notice:

The Office of Oil and Gas processes your personal information, such as name, address and telephone number, as part of our regulatory duties. Your personal information may be disclosed to other State agencies or third parties in the normal course of business or as needed to comply with statutory or regulatory requirements, including Freedom of Information Act requests. Our office will appropriately secure your personal information. If you have any questions about our use or your personal information, please contact DEP's Chief Privacy Officer at deprivacyofficer@wv.gov.

Helli Mealy



Subscribed and sworn before me this 1st day of July, 2019.

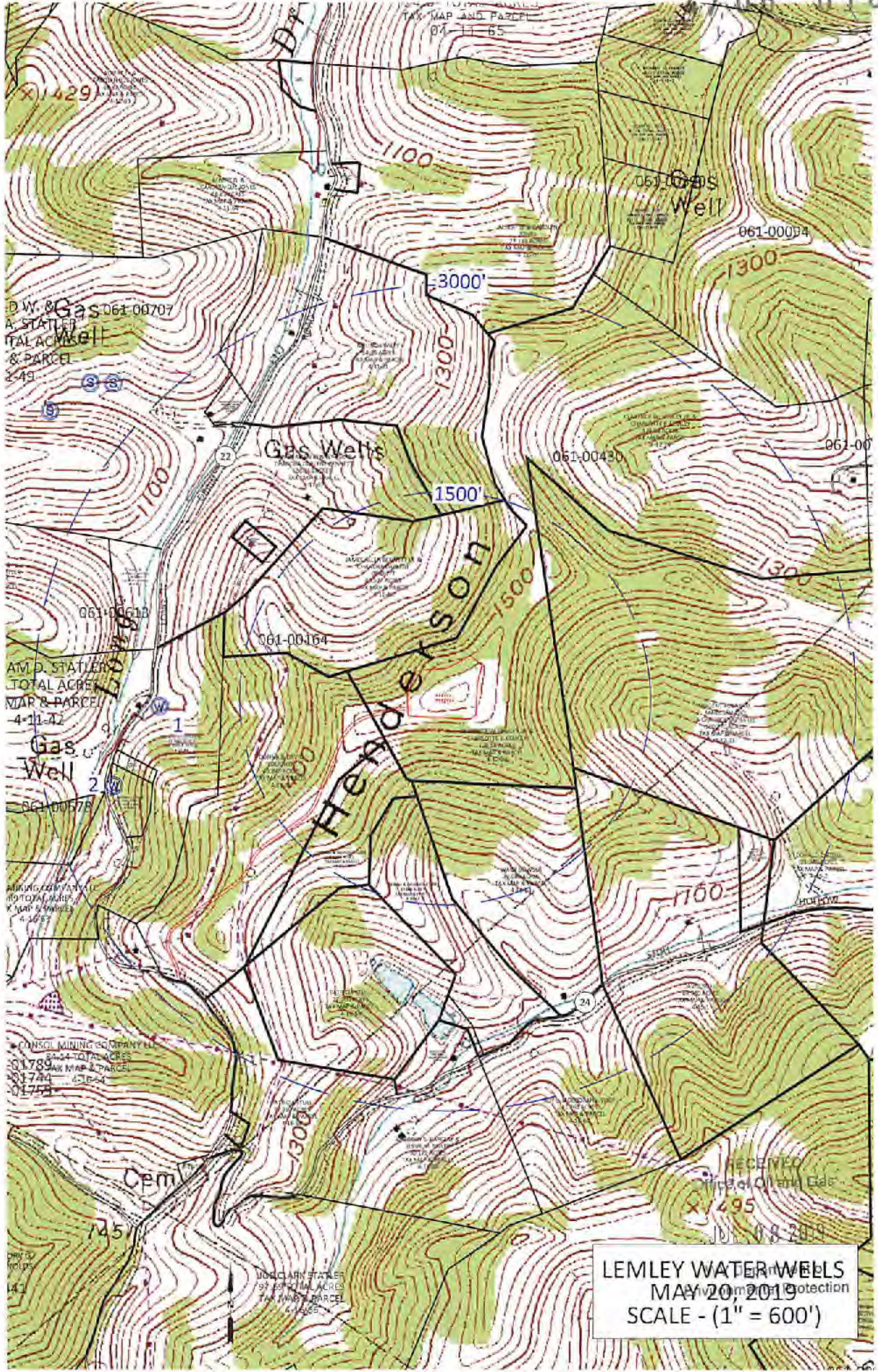
Kristen Brooks Notary Public

My Commission Expires Aug. 10, 2023

RECEIVED
Office of Oil and Gas

JUL 08 2019

WV Department of
Environmental Protection



X1429

TAX MAP AND PARCEL
04 11 65

D.W. & Gas
A. STATLER
TOTAL ACRES
& PARCEL
2-49

A.M. D. STATLER
TOTAL ACRES
& PARCEL
4-11-72

W.K. & J. STATLER
TOTAL ACRES
& PARCEL
4-10-87

CONSOL MINING COMPANY
89-24 TOTAL ACRES
01789 TAX MAP & PARCEL
01744 0364
01754

JUDICARY STATLER
99-24 TOTAL ACRES
TAX MAP & PARCEL
01789

RECEIVED
Office of Oil and Gas
X1495
JUN 08 2019
LEMLEY WATER WELLS
MAY 20 2019
SCALE - (1" = 600')

WW-6A3
(1/12)

Operator Well No. Lemley

**STATE OF WEST VIRGINIA
DEPARTMENT OF ENVIRONMENTAL PROTECTION, OFFICE OF OIL AND GAS
NOTICE OF ENTRY FOR PLAT SURVEY**

Notice Time Requirement: Notice shall be provided at least SEVEN (7) days but no more than FORTY-FIVE (45) days prior to entry

Date of Notice: July 2, 2018 Date of Planned Entry: July 13, 2018

Delivery method pursuant to West Virginia Code § 22-6A-10a

- PERSONAL SERVICE REGISTERED MAIL METHOD OF DELIVERY THAT REQUIRES A RECEIPT OR SIGNATURE CONFIRMATION

Pursuant to West Virginia Code § 22-6A-10(a), Prior to filing a permit application, the operator shall provide notice of planned entry on to the surface tract to conduct any plat surveys required pursuant to this article. Such notice shall be provided at least seven days but no more than forty-five days prior to such entry to: (1) The surface owner of such tract; (2) to any owner or lessee of coal seams beneath such tract that has filed a declaration pursuant to section thirty-six, article six, chapter twenty-two of this code; and (3) any owner of minerals underlying such tract in the county tax records. The notice shall include a statement that copies of the state Erosion and Sediment Control Manual and the statutes and rules related to oil and gas exploration and production may be obtained from the Secretary, which statement shall include contact information, including the address for a web page on the Secretary's web site, to enable the surface owner to obtain copies from the secretary.

Notice is hereby provided to:

SURFACE OWNER(s)
Name: see attached
Address: _____

Name: _____
Address: _____

Name: _____
Address: _____

COAL OWNER OR LESSEE
Name: see attached
Address: _____

MINERAL OWNER(s)
Name: see attached
Address: _____

*please attach additional forms if necessary

Notice is hereby given:

Pursuant to West Virginia Code § 22-6A-10(a), notice is hereby given that the undersigned well operator is planning entry to conduct a plat survey on the tract of land as follows:

State: <u>West Virginia</u>	Approx. Latitude & Longitude: <u>39.670947, -80.137361</u>
County: <u>Monongalia</u>	Public Road Access: <u>Long Drain Road (CR 22)</u>
District: <u>Clay</u>	Watershed: <u>Dunkard Creek</u>
Quadrangle: <u>Blacksville</u>	Generally used farm name: <u>Lemley</u>

Copies of the state Erosion and Sediment Control Manual and the statutes and rules related to oil and gas exploration and production may be obtained from the Secretary, at the WV Department of Environmental Protection headquarters, located at 601 57th Street, SE, Charleston, WV 25304 (304-926-0450). Copies of such documents or additional information related to horizontal drilling may be obtained from the Secretary by visiting www.dep.wv.gov/oil-and-gas/pages/default.aspx.

Notice is hereby given by:

Well Operator: Northeast Natural Energy LLC
Telephone: 304.212.0422
Email: hmedley@nne-llc.com

Address: 707 Virginia Street East, Suite 1200
Charleston, WV 25301
Facsimile: 304.241.5972

RECEIVED
Office of Oil and Gas

Oil and Gas Privacy Notice:

The Office of Oil and Gas processes your personal information, such as name, address and telephone number, as part of our regulatory duties. Your personal information may be disclosed to other State agencies or third parties in the normal course of business or as needed to comply with statutory or regulatory requirements, including Freedom of Information Act requests. Our office will appropriately secure your personal information. If you have any questions about our use or your personal information, please contact DEP's Chief Privacy Officer at depprivacyofficer@wv.gov.

Ownership Type	Name	Address			
Surface Owner	Clarence W. Lemley Jr. and Charlotte E. Lemley	239 Lemley Hollow	Core	WV	26541
Coal Owner	CNX RCPC LLC	CNX Center, 1000 Consol Energy Drive	Canonsburg	PA	15317
Coal Owner	Murray American Energy Inc.	46226 National Road	St. Clairsville	OH	43950
Mineral Owner	William Henderson	P.O. Box 73	Pursglove	WV	26546
Mineral Owner	William B. Core	626 Lakes Drive	Tahlequah	OK	74464
Mineral Owner	Stephanie Ann McCarver	915 West Broad Street	Griffin	GA	30223
Mineral Owner	Sheila Cosner	19 Terrace View Drive	Morgantown	WV	26508
Mineral Owner	Shawna Charvat	67 West 14th Street	Ashland	OH	44805
Mineral Owner	Rose Marie Stewart Malott	2942 Little Indian Creek Road	Core	WV	26570
Mineral Owner	Ronald Lee Veselenak	61642 Patton Hollow Road	Cambridge	OH	43725
Mineral Owner	Ronald L. Eddy	447 NE Canoe Park Circle	Port St. Lucie	FL	34983
Mineral Owner	Paula Kay Jenkins	3890 Mason Dixon Highway	Core	WV	26541
Mineral Owner	Pachira Energy, LLC	5150 North Tamiami Trail; Newgate Tower, Suite 205	Naples	FL	34103
Mineral Owner	Lloyd M. Lohr	243 Haines Ridge Road	Mount Morris	PA	15349
Mineral Owner	Linda Lou Hinebaugh Hickman	P.O. Box 344	Waynesburg	PA	15370
Mineral Owner	Leroy Tennant	2960 Little Indian Creek Road	Core	WV	26541
Mineral Owner	Larry Henderson	419 Henderson Hollow Road	Core	WV	26541
Mineral Owner	Larry and Nora Lou Dodd	P.O. Box 186	Colliers	WV	26035
Mineral Owner	Keith A. Tennant	131 West First Street	Westover	WV	26501
Mineral Owner	June Core Myers Living Trust	332 Oakland Street	Morgantown	WV	26505
Mineral Owner	Judith McJesay	P.O. Box 133	Buffalo	OH	43722
Mineral Owner	Jesse James Henderson	5583 Treetop Court	Parma	OH	44134
Mineral Owner	Jennifer Lee Henderson	67 West 14th Street	Ashland	OH	44805
Mineral Owner	Christopher Allen Tyner	1810 Nichols Road	Akron	OH	44312
Mineral Owner	Charles Lawrence Core	3450 N. Commerce Street; Apt. 604	Ardmore	OK	73401
Mineral Owner	Beverly J. Core	1159 Smokey Drain Road	Core	WV	26541
Mineral Owner	Alpheus M. Henderson	260 Henderson Hollow Road	Core	WV	26541

RECEIVED
Office of Oil and Gas
JUL 08 2019
WV Department of
Environmental Protection

4706-01861

STATE OF WEST VIRGINIA
DEPARTMENT OF ENVIRONMENTAL PROTECTION, OFFICE OF OIL AND GAS
NOTICE OF INTENT TO DRILL

Pursuant to W. Va. Code § 22-6A-16(b), the Notice of Intent to Drill is only required if the notice requirements of W. Va. Code § 22-6A-10(a) have NOT been met or if the Notice of Intent to Drill requirement has NOT been waived in writing by the surface owner.

Notice Time Requirement: Notice shall be provided at least TEN (10) days prior to filing a permit application.
Date of Notice: 06/26/2019 **Date Permit Application Filed:** 07/05/2019

Delivery method pursuant to West Virginia Code § 22-6A-16(b)

HAND DELIVERY CERTIFIED MAIL RETURN RECEIPT REQUESTED

Pursuant to W. Va. Code § 22-6A-16(b), at least ten days prior to filing a permit application, an operator shall, by certified mail return receipt requested or hand delivery, give the surface owner notice of its intent to enter upon the surface owner's land for the purpose of drilling a horizontal well: *Provided*, That notice given pursuant to subsection (a), section ten of this article satisfies the requirements of this subsection as of the date the notice was provided to the surface owner: *Provided, however*, That the notice requirements of this subsection may be waived in writing by the surface owner. The notice, if required, shall include the name, address, telephone number, and if available, facsimile number and electronic mail address of the operator and the operator's authorized representative.

Notice is hereby provided to the SURFACE OWNER(s):

Name: Clarence W Jr & Charlotte E Lemley
Address: 239 Lemley Hollow
Core, WV 26529

Name: Donald Stull et al
Address: 452 Stull Hollow Road
Core, WV 26541

Notice is hereby given:

Pursuant to West Virginia Code § 22-6A-16(b), notice is hereby given that the undersigned well operator has an intent to enter upon the surface owner's land for the purpose of drilling a horizontal well on the tract of land as follows:

State: West Virginia UTM NAD 83 Easting: 573999.9
County: Monongalia Northing: 4391570.4
District: Clay Public Road Access: County Route 22/Long Drain Road
Quadrangle: Blacksville Generally used farm name: Lemley
Watershed: Dunkard Creek

This Notice Shall Include:

Pursuant to West Virginia Code § 22-6A-16(b), this notice shall include the name, address, telephone number, and if available, facsimile number and electronic mail address of the operator and the operator's authorized representative. Additional information related to horizontal drilling may be obtained from the Secretary, at the WV Department of Environmental Protection headquarters, located at 601 57th Street, SE, Charleston, WV 25304 (304-926-0450) or by visiting www.dep.wv.gov/oil-and-gas/pages/default.aspx.

Notice is hereby given by:

Well Operator: Northeast Natural Energy LLC
Address: 707 Virginia St. E., Suite 1200
Charleston, WV 25301
Telephone: 304-414-7060
Email: hmedley@nne-llc.com
Facsimile: 304-241-5972

Authorized Representative: _____
Address: _____
Telephone: _____
Email: _____
Facsimile: _____

Oil and Gas Privacy Notice:

The Office of Oil and Gas processes your personal information, such as name, address and telephone number, as part of our regulatory duties. Your personal information may be disclosed to other State agencies or third parties in the normal course of business or as needed to comply with statutory or regulatory requirements, including Freedom of Information Act requests. Our office will appropriately secure your personal information. If you have any questions about our use or your personal information, please contact DEP's Chief Privacy Officer at depprivacyofficer@wv.gov.

RECEIVED
Office of Oil and Gas
JUL 08 2019
WV Department of
Environmental Protection

WW-6A5
(1/12)

STATE OF WEST VIRGINIA
DEPARTMENT OF ENVIRONMENTAL PROTECTION, OFFICE OF OIL AND GAS
NOTICE OF PLANNED OPERATION

Notice Time Requirement: notice shall be provided no later than the filing date of permit application.

Date of Notice: 06/25/2019

Date Permit Application Filed: 07/05/2019

Delivery method pursuant to West Virginia Code § 22-6A-16(c)

CERTIFIED MAIL HAND
RETURN RECEIPT REQUESTED DELIVERY

Pursuant to W. Va. Code § 22-6A-16(c), no later than the date for filing the permit application, an operator shall, by certified mail return receipt requested or hand delivery, give the surface owner whose land will be used for the drilling of a horizontal well notice of the planned operation. The notice required by this subsection shall include: (1) A copy of this code section; (2) The information required to be provided by subsection (b), section ten of this article to a surface owner whose land will be used in conjunction with the drilling of a horizontal well; and (3) A proposed surface use and compensation agreement containing an offer of compensation for damages to the surface affected by oil and gas operations to the extent the damages are compensable under article six-b of this chapter. (d) The notices required by this section shall be given to the surface owner at the address listed in the records of the sheriff at the time of notice.

Notice is hereby provided to the SURFACE OWNER(s)
(at the address listed in the records of the sheriff at the time of notice):

Name: Clarence W Jr & Charlotte E Lemley
Address: 239 Lemley Hollow
Core WV 26541

Name: Donald Stull, et al
Address: 162 Stull Hollow Road
Core, WV 26541

Notice is hereby given:

Pursuant to West Virginia Code § 22-6A-16(c), notice is hereby given that the undersigned well operator has developed a planned operation on the surface owner's land for the purpose of drilling a horizontal well on the tract of land as follows:

State:	West Virginia	UTM NAD 83 Easting:	573999.9
County:	Monongalia	Northing:	4391570.4
District:	Clay	Public Road Access:	County Route 22/Long Drain Road
Quadrangle:	Blacksville	Generally used farm name:	Lemley
Watershed:	Dunkard Creek		

This Notice Shall Include:

Pursuant to West Virginia Code § 22-6A-16(c), this notice shall include: (1) A copy of this code section; (2) The information required to be provided by W. Va. Code § 22-6A-10(b) to a surface owner whose land will be used in conjunction with the drilling of a horizontal well; and (3) A proposed surface use and compensation agreement containing an offer of compensation for damages to the surface affected by oil and gas operations to the extent the damages are compensable under article six-b of this chapter. Additional information related to horizontal drilling may be obtained from the Secretary, at the WV Department of Environmental Protection headquarters, located at 601 57th Street, SE, Charleston, WV 25304 (304-926-0450) or by visiting www.dep.wv.gov/oil-and-gas/pages/default.aspx.

Well Operator: Northeast Natural Energy LLC
Telephone: 304-414-7060
Email: hmadley@nne-llc.com

Address: 707 Virginia St. E., Suite 1200
Charleston, WV 25301
Facsimile: 304-241-5972

Oil and Gas Privacy Notice:

The Office of Oil and Gas processes your personal information, such as name, address and telephone number, as part of our regulatory duties. Your personal information may be disclosed to other State agencies or third parties in the normal course of business or as needed to comply with statutory or regulatory requirements, including Freedom of Information Act requests. Our office will appropriately secure your personal information. If you have any questions about our use of your personal information, please contact DEP's Chief Privacy Officer at depprivacyofficer@wv.gov.

RECEIVED
Office of Oil and Gas

JUL 08 2019
WV Department of
Environmental Protection

STATE OF WEST VIRGINIA
DEPARTMENT OF ENVIRONMENTAL PROTECTION, OFFICE OF OIL AND GAS
VOLUNTARY STATEMENT OF NO OBJECTION

Instructions to Persons Named on Page WW-6A

The well operator named on page WW-6A is applying for a permit from the State of West Virginia to conduct oil or gas well work. Well work permits are valid for twenty-four (24) months. Please contact the listed well operator and the Office of Oil and Gas if you do not own any interest in the listed surface tract.

Comment and Waiver Provisions

Pursuant to West Virginia Code § 22-6A-11(a), all persons described in subsection (b), section ten of this article may file written comments with the secretary as to the location or construction of the applicant's proposed well work within thirty days after the application is filed with the secretary.

Pursuant to West Virginia Code § 22-6A-8(b) No permit may be issued less than thirty days after the filing date of the application for any well work except plugging or replugging; and no permit for plugging or replugging may be issued less than five days after the filing date of the application except a permit for plugging or replugging a dry hole: *Provided*, That if the applicant certifies that all persons entitled to notice of the application under the provisions of subsection (b), section ten of this article have been served in person or by certified mail, return receipt requested, with a copy of the well work application, including the erosion and sediment control plan, if required, and the well plat, and further files written statements of no objection by all such persons, the secretary may issue the well work permit at any time.

VOLUNTARY STATEMENT OF NO OBJECTION

I, Clarence W Lemley Jr., hereby state that I have read the Instructions to Persons Named on Page WW-6A and the associated provisions listed above, and that I have received copies of a Notice of Application, an Application for a Well Work Permit on Form WW-6A and attachments consisting of pages one (1) through _____, including the erosion and sediment control plan, if required, and the well plat, all for proposed well work on the tract of land as follows:

State: West Virginia UTM NAD 83 Easting: 573999.9
County: Monongalia Northing: 4391570.4
District: Clay Public Road Access: County Route 22/Long Drain Road
Quadrangle: Blacksville Generally used farm name: Lemley
Watershed: Dunkard Creek

I further state that I have no objection to the planned work described in these materials, and I have no objection to a permit being issued on those materials.

*Please check the box that applies

- SURFACE OWNER
- SURFACE OWNER (Road and/or Other Disturbance)
- SURFACE OWNER (Impoundments/Pits)
- COAL OWNER OR LESSEE
- COAL OPERATOR
- WATER PURVEYOR
- OPERATOR OF ANY NATURAL GAS STORAGE FIELD

FOR EXECUTION BY A NATURAL PERSON

Clarence W Lemley Jr.
Signature: Charlotte Lemley
Print Name: CLARENCE W. JR. + CHARLOTTE
Date: 5-7-2019 Lemley

FOR EXECUTION BY A CORPORATION, ETC.

Company: _____
By: _____
Its: _____
Signature: _____
Date: _____

RECEIVED
Office of Oil and Gas

Oil and Gas Privacy Notice:

The Office of Oil and Gas processes your personal information, such as name, address and telephone number, as part of its regulatory duties. Your personal information may be disclosed to other State agencies or third parties in the normal course of business or as needed to comply with statutory or regulatory requirements, including Freedom of Information Act requests. Our office will appropriately secure your personal information. If you have any questions about our use or your personal information, please contact DEP's Chief Privacy Officer at depprivacyofficer@wv.gov.



WEST VIRGINIA DEPARTMENT OF TRANSPORTATION
Division of Highways

1900 Kanawha Boulevard East • Building Five • Room 110
 Charleston, West Virginia 25305-0430 • (304) 558-3505

Thomas J. Smith, P. E.
 Secretary of Transportation/
 Commissioner of Highways

January 30, 2019

Jill M. Newman
 Deputy Commissioner

James A. Martin, Chief
 Office of Oil and Gas
 Department of Environmental Protection
 601 57th Street, SE
 Charleston, WV 25304

Subject: DOH Permit for the Lemley Pad, Monongalia County

Lemley 14H

Dear Mr. Martin,

This well site will be accessed from a permit #04-2018-1373 issued to Northeast Natural Energy Corporation for access to the State Road for a well site located off of Monongalia Route 22 SLS.

The operator has signed a DISTRICT WIDE OIL AND GAS ROAD MAINTENANCE BONDING AGREEMENT and provided the required Bond. This operator is currently in compliance with the DOH OIL AND GAS POLICY revised October 1, 2018.

Very Truly Yours,

Gary K. Clayton, P.E.
 Regional Maintenance Engineer
 Central Office O&G Coordinator

Cc: Kristen Brooks
 Northeast Natural Energy Corporation
 CH, OM, D-4
 File

RECEIVED
 Office of Oil and Gas

JUL 08 2019

WV Department of
 Environmental Protection

Planned Additives to be used in Fracturing Stimulations

Trade Name	Purpose	Ingredients	Cemical Abstract Service Numner (CAS#)
Water	Carrier	Water	7732-18-5
HCl, 10.1-15%	Acidizing	Hydrochloric Acid Water	7647-01-0 7732-18-5
Alpha 1427	Biocide	Alkyl Dimethyl Benzyl Ammonium Chloride (C12-16) Ethanol Glutaraldehyde Quaternary Ammonium Chloride Water	68424-85-1 64-17-5 111-30-8 7173-51-5 7732-18-5
Enzyme G-NE	Breaker	Hemicellulase Enzyme Concentrate Water	9025-56-3 7732-18-5
Cl-14	Corrosion Inhibitor	Fatty Acids Methanol Olefin Polyzoalkylenes Propargyl Alcohol	NA 67-56-1 NA NA 107-19-7
GW-3LDF	Gelling Agent	Guar Gum Petroleum Distillate Blend	9000-30-0 CBI
FRW-18	Friction Reducer	Hydrotreated Light Distillate	64742-47-8
Ferrotrol 300L	Iron Control	Citric Acid	77-92-9
Sand, White, 40/70	Proppant	Cystalline Silica (Quartz)	14808-60-7
Sand, White, 100 mesh	Proppant	Cystalline Silica (Quartz)	14808-60-7
Scaletrol 720	Scale Inhibitor	Diethylene Glycol	111-46-6

RECEIVED
 Office of Oil and Gas
 JUL 08 2019
 WV Department of
 Environmental Protection

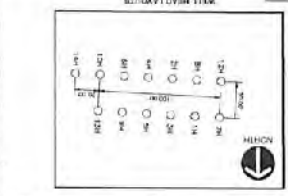
4706 0186

4706 01861

COVER SHEET
August 2014
Project No. 18133

NORTHEAST NATURAL ENERGY
LEMLEY WELL PAD
CLAY DISTRICT
MONONGALIA CO, WEST VIRGINIA

Civil & Environmental Consultants, Inc.
1500 Markers Lane - Suite 200 - Bridgeport, WV 26302
PH: 304.263.2119 - FX: 304.263.2227



WELL RESTRICTIONS CHECKLIST - MONONGALIA COUNTY, WV
WELL PROTECT FROM NEARBY STRUCTURES AND OBSTACLES
WELL PROTECT FROM NEARBY POWER LINES AND TELEPHONE LINES
WELL PROTECT FROM NEARBY WATER BODIES
WELL PROTECT FROM NEARBY HIGHWAYS
WELL PROTECT FROM NEARBY AIRCRAFT

WELL INFORMATION table with columns: WELL NO., DATE, DEPTH, TYPE, etc.

Table with 4 columns: Parameter, Value, Unit, Notes. Includes rows for Area, Volume, and Capacity.

L.D. WELLS table with columns: Well No., Description, Area, Depth.

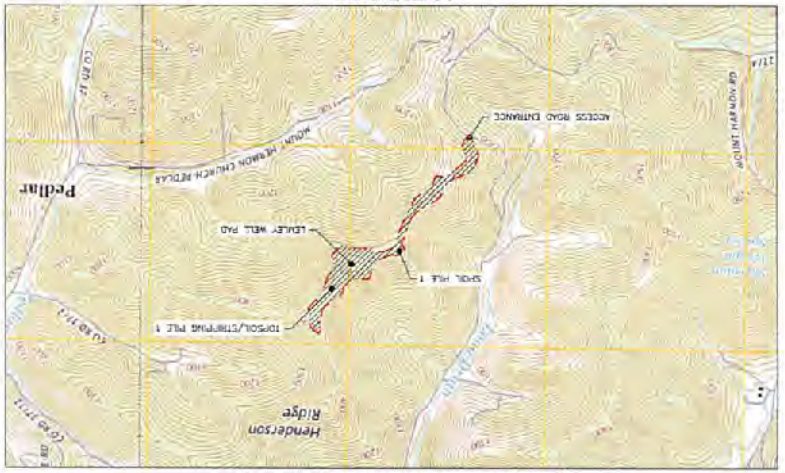
SHADING VALUES table with columns: Description, Well No., Area, Depth.

SITE LOCATIONS table with columns: Well No., Longitude, Latitude, Easting, Northing.

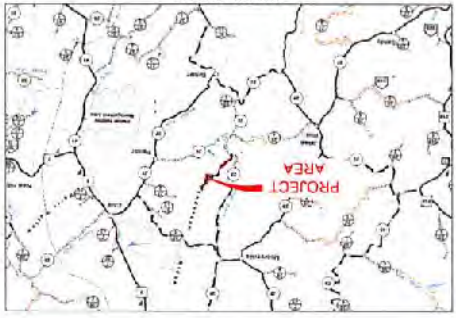
- SHEET INDEX list: 1. COVER SHEET, 2. GENERAL NOTES, 3. MATERIAL QUANTITIES, 4. MASS EMBLEMMENT, 5. FLOODING CONDITIONS, 6. PROFILES AND SECTIONS, 7. SITE PLAN, 8. EMBLEMMENT PLAN, 9. PROFILES AND SECTIONS, 10. RECLAMATION PLAN, 11. PROFILES AND SECTIONS, 12. RECLAMATION PLAN, 13. PROFILES AND SECTIONS, 14. RECLAMATION PLAN, 15. DETAILS, 16. DETAILS, 17. PROFILES AND SECTIONS, 18. RECLAMATION PLAN.

LEMLEY WELL PAD SITE PLAN NORTHEAST NATURAL ENERGY

(APPROXIMATE CENTER OF PROJECT)
LAT/LONG: N 39.66956° W -80.139113°



LOCATION MAP
SCALE: 1" = 100 FT.



VICINITY MAP
SCALE: 1" = 2 MILES

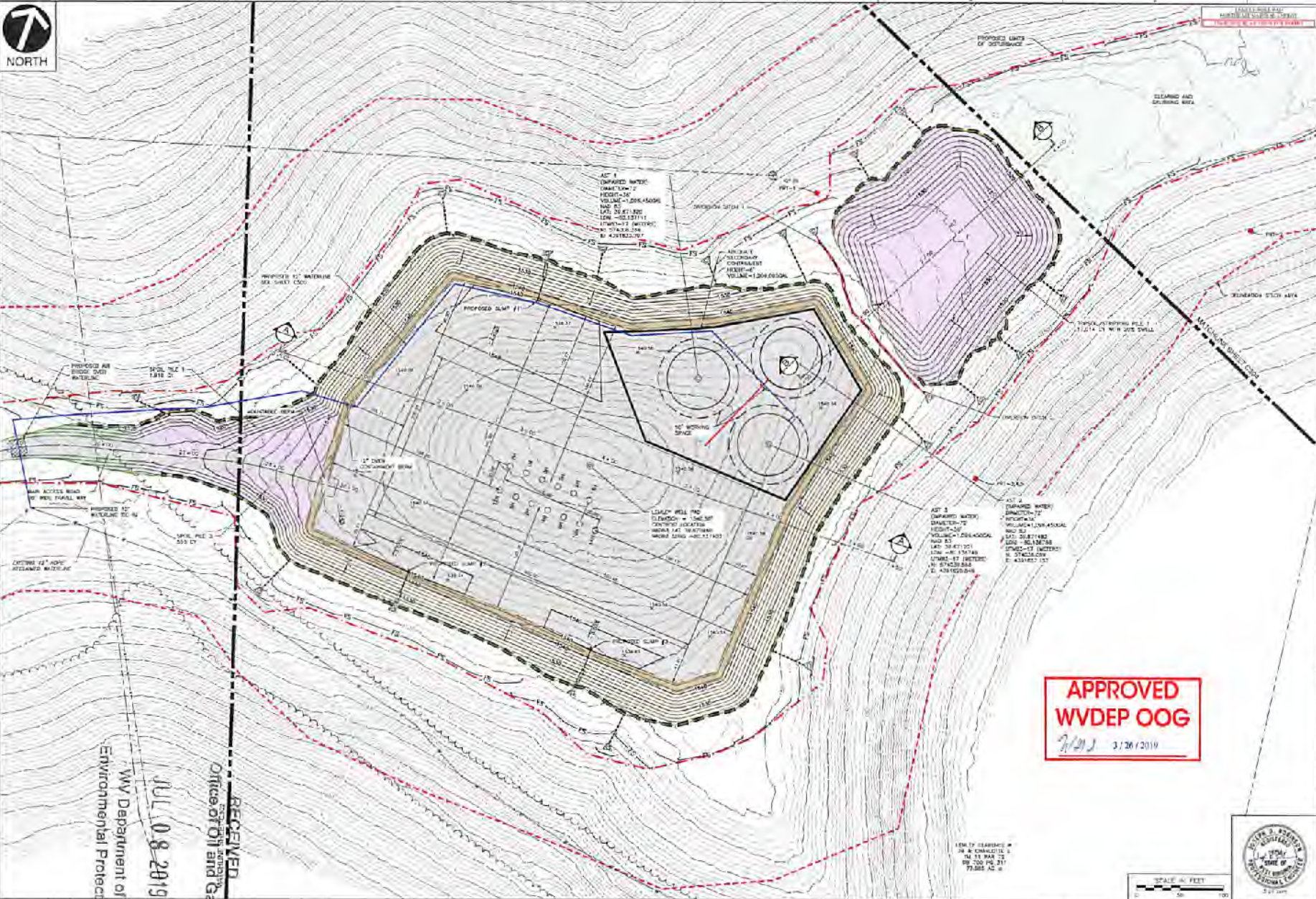


PROJECT CONTACTS, LOCAL EMERGENCY SERVICES, FLOOD PLAIN CONDITIONS, and other project details.

APPROVED
WDEP OOG
Date: 7/26/2019



NORTH



APPROVED
WVDEP OOG
7/23 3/26/2019

REVISION RECORD	
NO.	DESCRIPTION
1	ISSUED FOR PERMITTING
2	ISSUED FOR PERMITTING
3	ISSUED FOR PERMITTING
4	ISSUED FOR PERMITTING

CEE
Civil & Environmental Consultants, Inc.
 900 Newlin Ave. Suite 200 Bridgeport, W. Va. 26330
 PH: 304.333.3119 304.482.8729 Fax: 304.393.8377
 www.ceeinc.com

NORTHEAST NATURAL ENERGY
LEMLEY WELL PAD
CLAY DISTRICT
MONONGALIA CO., WEST VIRGINIA

SITE PLAN	
DATE	BY
REVISION 2018	DM
AS SHOWN	DM
DATE	BY
7/23/19	DM
3/26/2019	DM

RECEIVED
 OFFICE OF OIL AND GAS
 WV Department of
 Environmental Protection
 JUL 08 2019



C303

FOR CHANGING #
 24 & CHANGE 12
 IN 18 PAR 2
 BY 700 PG 21
 7385 AC