



 west virginia department of environmental protection

Office of Oil and Gas
 601 57th Street, S.E.
 Charleston, WV 25304
 (304) 926-0450
 fax: (304) 926-0452

Austin Caperton, Cabinet Secretary
www.dep.wv.gov

Monday, May 13, 2019
 WELL WORK PERMIT
 Horizontal 6A / New Drill

NORTHEAST NATURAL ENERGY LLC
 707 VIRGINIA STREET EAST
 STE 1200
 CHARLESTON, WV 25301

Re: Permit approval for CUMMINS 10H
 47-061-01839-00-00

This well work permit is evidence of permission granted to perform the specified well work at the location described on the attached pages and located on the attached plat, subject to the provisions of Chapter 22 of the West Virginia Code of 1931, as amended, and all rules and regulations promulgated thereunder, and to any additional specific conditions and provisions outlined in the pages attached hereto. Notification shall be given by the operator to the Oil and Gas Inspector at least 24 hours prior to the construction of roads, locations, and/or pits for any permitted work. In addition, the well operator shall notify the same inspector 24 hours before any actual well work is commenced and prior to running and cementing casing. Spills or emergency discharges must be promptly reported by the operator to 1-800-642-3074 and to the Oil and Gas Inspector.

Please be advised that form WR-35, Well Operators Report of Well Work is to be submitted to this office within 90 days of completion of permitted well work, as should form WR-34 Discharge Monitoring Report within 30 days of discharge of pits, if applicable. Failure to abide by all statutory and regulatory provisions governing all duties and operations hereunder may result in suspension or revocation of this permit and, in addition, may result in civil and/or criminal penalties being imposed upon the operators.

Per 35 CSR 4-5.2.g this permit will expire in two (2) years from the issue date unless permitted well work is commenced. If there are any questions, please feel free to contact me at (304) 926- 0450.

James A. Martin
 Chief

Operator's Well Number: CUMMINS 10H
 Farm Name: JERRY L. YOST ET AL
 U.S. WELL NUMBER: 47-061-01839-00-00
 Horizontal 6A New Drill
 Date Issued: 5/10/2019

PERMIT CONDITIONS

West Virginia Code § 22-6A-8(d) allows the Office of Oil and Gas to place specific conditions upon this permit. Permit conditions have the same effect as law. Failure to adhere to the specified permit conditions may result in enforcement action.

CONDITIONS

1. This proposed activity may require permit coverage from the United States Army Corps of Engineers (USACE). Through this permit, you are hereby being advised to consult with USACE regarding this proposed activity.
2. If the operator encounters an unanticipated void, or an anticipated void at an unanticipated depth, the operator shall notify the inspector within 24 hours. Modifications to the casing program may be necessary to comply with W. Va. Code § 22-6A-5a (12), which requires drilling to a minimum depth of thirty feet below the bottom of the void, and installing a minimum of twenty (20) feet of casing. Under no circumstance should the operator drill more than one hundred (100) feet below the bottom of the void or install less than twenty (20) feet of casing below the bottom of the void.
3. When compacting fills, each lift before compaction shall not be more than 12 inches in height, and the moisture content of the fill material shall be within limits as determined by the Standard Proctor Density test of the actual soils used in specific engineered fill, ASTM D698, Standard Test Method for Laboratory Compaction Characteristics of Soil Using Standard Effort, to achieve 95 % compaction of the optimum density. Each lift shall be tested for compaction, with a minimum of two tests per lift per acre of fill. All test results shall be maintained on site and available for review.
4. Operator shall install signage per § 22-6A-8g (6) (B) at all source water locations included in their approved water management plan within 24 hours of water management plan activation.
5. Oil and gas water supply wells will be registered with the Office of Oil and Gas and all such wells will be constructed and plugged in accordance with the standards of the Bureau for Public Health set forth in its Legislative rule entitled *Water Well Regulations*, 64 C.S.R. 19. Operator is to contact the Bureau of Public Health regarding permit requirements. In lieu of plugging, the operator may transfer the well to the surface owner upon agreement of the parties. All drinking water wells within fifteen hundred feet of the water supply well shall be flow tested by the operator upon request of the drinking well owner prior to operating the water supply well.
6. Pursuant to the requirements pertaining to the sampling of domestic water supply wells/springs the operator shall, no later than thirty (30) days after receipt of analytical data provide a written copy to the Chief and any of the users who may have requested such analyses.
7. 24 hours prior to the initiation of the completion process the operator shall notify the Chief or his designee.
8. During the completion process the operator shall monitor annular pressures and report any anomaly noticed to the chief or his designee immediately.
9. If any explosion or other accident causing loss of life or serious personal injury occurs in or about a well or well work on a well, the well operator or its contractor shall give notice, stating the particulars of the explosion or accident, to the oil and gas inspector and the Chief, within 24 hours of said accident.
10. During the casing and cementing process, in the event cement does not return to the surface, the oil and gas inspector shall be notified within 24 hours.

API Number: 4706101839
~~05/17/2019~~

PERMIT CONDITIONS

11. The operator shall provide to the Office of Oil and Gas the dates of each of the following within 30 days of their occurrence: completion of construction of the well pad, commencement of drilling, cessation of drilling, completion of any other permitted well work, and completion of the well. Such notice shall be provided by sending an email to DEPOOGNotify@wv.gov.

STATE OF WEST VIRGINIA
DEPARTMENT OF ENVIRONMENTAL PROTECTION, OFFICE OF OIL AND GAS
WELL WORK PERMIT APPLICATION

1) Well Operator: Northeast Natural Energy | 494498281 | Monongalia | Clay | Blacksville, WV
Operator ID County District Quadrangle

2) Operator's Well Number: 10H Well Pad Name: Cummins

3) Farm Name/Surface Owner: Jerry L Yost et al Public Road Access: CR 25/3 (Yank Hollow Rd.)

4) Elevation, current ground: 1360' Elevation, proposed post-construction: 1358'

5) Well Type (a) Gas X Oil _____ Underground Storage _____

Other _____

(b) If Gas Shallow X Deep _____

Horizontal X

6) Existing Pad: Yes or No No *MDK 3/7/2019*

7) Proposed Target Formation(s), Depth(s), Anticipated Thickness and Expected Pressure(s):
Marcellus; 8,073', 101', 3,600 psi

8) Proposed Total Vertical Depth: 8,070'

9) Formation at Total Vertical Depth: Marcellus

10) Proposed Total Measured Depth: 21,523'

11) Proposed Horizontal Leg Length: 12,337'

12) Approximate Fresh Water Strata Depths: 50'; 1,250'

13) Method to Determine Fresh Water Depths: Drillers Log from offset wells

14) Approximate Saltwater Depths: 1,648'; 2,408'

15) Approximate Coal Seam Depths: 1,248'

16) Approximate Depth to Possible Void (coal mine, karst, other): NA

17) Does Proposed well location contain coal seams directly overlying or adjacent to an active mine? Yes _____ No X

(a) If Yes, provide Mine Info: Name: _____
Depth: _____
Seam: _____
Owner: _____

RECEIVED
Office of Oil and Gas
MAR 19 2019
WV Department of
Environmental Protection

WW-6B
(04/15)

API NO. 47- _____ - **05/17/2019**
 OPERATOR WELL NO. ^{10H} _____
 Well Pad Name: Cummins

18) **CASING AND TUBING PROGRAM**

TYPE	<u>Size (in)</u>	<u>New or Used</u>	<u>Grade</u>	<u>Weight per ft. (lb/ft)</u>	<u>FOOTAGE: For Drilling (ft)</u>	<u>INTERVALS: Left in Well (ft)</u>	<u>CEMENT: Fill-up (Cu. Ft.)/CTS</u>
Conductor	24"	New	NA	94.71	40'	40'	GTS
Fresh Water	13-3/8"	New	J-55	54.5	1,330'	1,300'	CTS
Coal							
Intermediate	9-5/8"	New	J-55	40	2,488'	2,458'	CTS
Production	5-1/2"	New	P-110	20	21,523'	21,493'	5060 Cu Ft
Tubing	2-7/8"	New	N-80	6.5			NA
Liners							

MDK 3/7/2019

TYPE	<u>Size (in)</u>	<u>Wellbore Diameter (in)</u>	<u>Wall Thickness (in)</u>	<u>Burst Pressure (psi)</u>	<u>Anticipated Max. Internal Pressure (psi)</u>	<u>Cement Type</u>	<u>Cement Yield (cu. ft./k)</u>
Conductor	24"	30"	.375	415		4,500 pst grout	NA
Fresh Water	13-3/8"	17 1/2"	.38"	2,760	2,000	Type 1	1.18
Coal							
Intermediate	9-5/8"	12 1/4"	.395"	3,950	3,000	Type 1	1.18
Production	5-1/2"	8-3/4"	.361"	12,530	9,700	50:50 Poz	1.21
Tubing	2-7/8"	NA	.271"	10,570	3,600	NA	NA
Liners							

PACKERS

Kind:				
Sizes:				
Depths Set:				

RECEIVED
 Office of Oil and Gas
MAR 19 2019
 WV Department of
 Environmental Protection

WW-6B
(10/14)

API NO. 47- _____ - 05/17/2019

OPERATOR WELL NO. 10H

Well Pad Name: Cummins

19) Describe proposed well work, including the drilling and plugging back of any pilot hole:

Drilling and completion of a horizontal Marcellus well. The well will be drilled on air to an approximate depth of 5,900' TVD/MD. The well will then be horizontally drilled on synthetic based mud from the KOP to approximately 8,070' TVD/21,523' MD along a 143° azimuth

20) Describe fracturing/stimulating methods in detail, including anticipated max pressure and max rate:

Multi-stage / high-rate slickwater fracture treatment using various size sands as proppant. First stage will be initiated via pressurization against a burst disc ran in the production casing string or perforated with coiled tubing. Subsequent stages will be perforated with pumped down guns ran on wireline. Individual stages will be isolated with composite frac plugs. Maximum pump rate during any stage will be 110 BPM with a maximum allowable surface pressure of 9,500 PSI. Composite bridge plugs will be set at the end of the last stage to isolate the treated formation.

21) Total Area to be disturbed, including roads, stockpile area, pits, etc., (acres): 40.42 ac

22) Area to be disturbed for well pad only, less access road (acres): 11.99 ac

23) Describe centralizer placement for each casing string:

Surface and intermediate casing strings will have bow spring centralizers placed every third joint (~120') from the shoe joint to surface. Production casing will have rigid body centralizers placed at a minimum of every fourth joint (~160') from TD to surface.

24) Describe all cement additives associated with each cement type:

Surface string cement will be a Type 1 + Max 3% bwoc Calcium Chloride Fresh Water blend.
Intermediate string cement will be a Type 1 Cement + Max 3% bwoc Calcium Chloride + Fresh Water.
Production string cement will be (50:50) Poz (Fly Ash):Type I Cement with a gas migration additive.

RECEIVED
MAR 19 2019

25) Proposed borehole conditioning procedures:

Surface string will use a 25.0 bbls Gel Pill + LCM + 25 lbs Cello Flake + 20 lbs/bbl Bentonite @ 8.4 ppg & 10 bbls fresh water spacer prior to cement. Intermediate string will use a 25.0 bbls Gel Pill + LCM + 25 lbs Cello Flake + 20 lbs/bbl Bentonite @ 8.4 ppg & 10 bbls fresh water spacer prior to cement. Production string will use a 50.0 bbls SealBond 25 + 1 gal/bbl US-40 + 275 lbs/bbl Barite + 1 gal/bbl SS-2 Spacer @ 13.5 ppg prior to cement.

WV Department of
Environmental Protection

*Note: Attach additional sheets as needed.



NORTHEAST NATURAL ENERGY, LLC

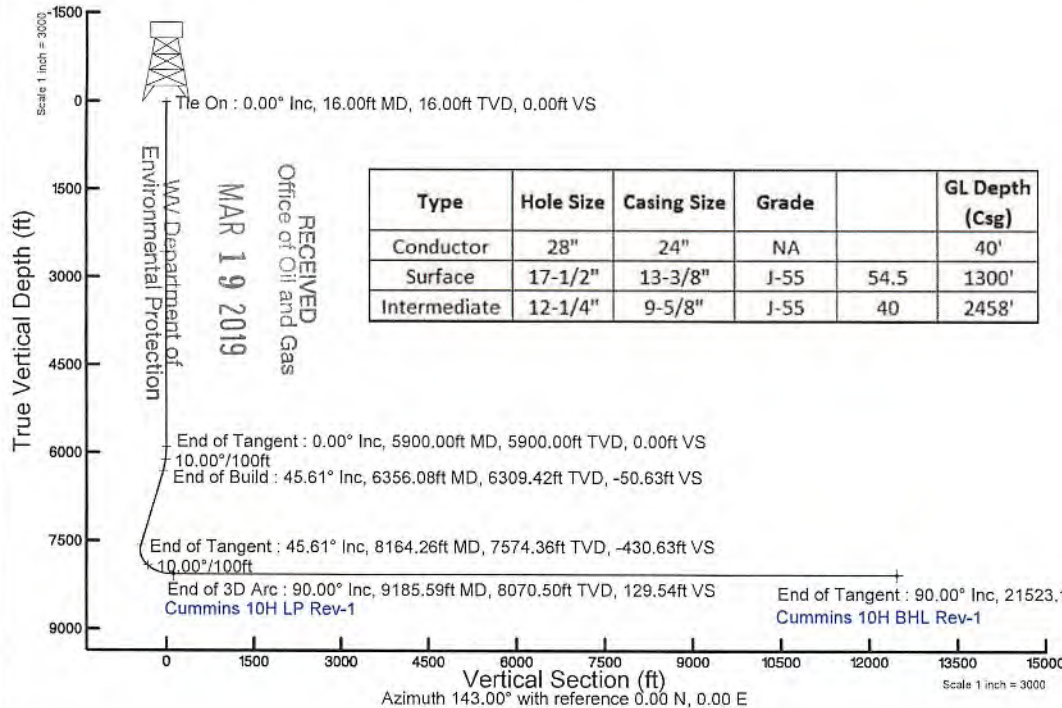
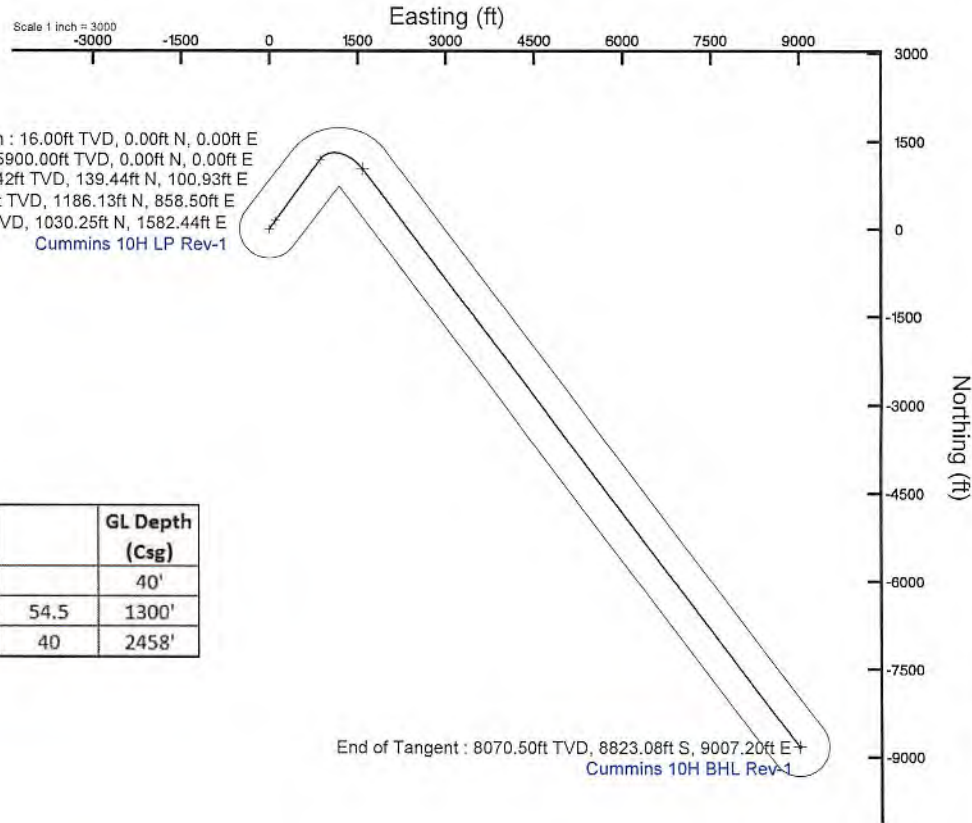
Location: Monongalia County, WV
 Field: Monongalia
 Facility: Cummins Pad

Slot: Slot 10H
 Well: Cummins 10H
 Wellbore: Cummins 10H PWB



Plot reference wellpath is Cummins 10H PWP Ex-00	Grid System: NAD83 / Lambert West Virginia SP, Northern Zone (4701), US feet
True vertical depths are referenced to Rig on Slot 10H (RKB)	North Reference: Grid north
Measured depths are referenced to Rig on Slot 10H (RKB)	Scale: True distance
Rig on Slot 10H (RKB) to Mean Sea Level: 1374 feet	Depths are in feet
Mean Sea Level to Ground level (At Slot: Slot 10H): -1358 feet	Created by: atonjen on 2019-02-14
Coordinates are in feet referenced to Slot	Database: WA_MPL_EASTERNUS_Defn

Formation	Depth (KBTVD)
Geneseo	7768'
Tully	7809'
Hamilton	7868'
Upper Marcellus	7987'
Cherry Valley	8032'
Lower Marcellus	8038'
Onondaga	8088'



RECEIVED
 Office of Oil and Gas
 MAR 19 2019
 WV Department of
 Environmental Protection

Type	Hole Size	Casing Size	Grade		GL Depth (Csg)
Conductor	28"	24"	NA		40'
Surface	17-1/2"	13-3/8"	J-55	54.5	1300'
Intermediate	12-1/4"	9-5/8"	J-55	40	2458'

4706101839

WW-9
(4/16)

API Number 47 - _____ - _____
Operator's Well No. Cummins 10H

STATE OF WEST VIRGINIA
DEPARTMENT OF ENVIRONMENTAL PROTECTION
OFFICE OF OIL AND GAS

FLUIDS/ CUTTINGS DISPOSAL & RECLAMATION PLAN

Operator Name Northeast Natural Energy LLC OP Code 494498281

Watershed (HUC 10) Dunkard Creek Quadrangle Blacksville

Do you anticipate using more than 5,000 bbls of water to complete the proposed well work? Yes No

Will a pit be used? Yes No

If so, please describe anticipated pit waste: N/A

Will a synthetic liner be used in the pit? Yes No If so, what ml.? N/A

Proposed Disposal Method For Treated Pit Wastes:

- Land Application
- Underground Injection (UIC Permit Number _____)
- Reuse (at API Number unknown at this time, TBD)
- Off Site Disposal (Supply form WW-9 for disposal location)
- Other (Explain _____)

Will closed loop system be used? If so, describe: Yes, Please See Attachment "A"

Drilling medium anticipated for this well (vertical and horizontal)? Air, freshwater, oil based, etc. Vertical - Air/ Curve & Horizontal - Oil Based

-If oil based, what type? Synthetic, petroleum, etc. Synthetic Oil Based Mud

Additives to be used in drilling medium? Organophilic Clay Viscosifiers, Lime, Unsaturated Fatty Acids, CaCl, Barite, Emulsifiers, Mica LCM, Water Loss Agents

Drill cuttings disposal method? Leave in pit, landfill, removed offsite, etc. Removed Offsite - Please See Attachment "A"

-If left in pit and plan to solidify what medium will be used? (cement, lime, sawdust) _____

-Landfill or offsite name/permit number? Please See Attachment "A"

Permittee shall provide written notice to the Office of Oil and Gas of any load of drill cuttings or associated waste rejected at any West Virginia solid waste facility. The notice shall be provided within 24 hours of rejection and the permittee shall also disclose where it was properly disposed.

I certify that I understand and agree to the terms and conditions of the GENERAL WATER POLLUTION PERMIT issued on August 1, 2005, by the Office of Oil and Gas of the West Virginia Department of Environmental Protection. I understand that the provisions of the permit are enforceable by law. Violations of any term or condition of the general permit and/or other applicable law or regulation can lead to enforcement action.

I certify under penalty of law that I have personally examined and am familiar with the information submitted on this application form and all attachments thereto and that, based on my inquiry of those individuals immediately responsible for obtaining the information, I believe that the information is true, accurate, and complete. I am aware that there are significant penalties for submitting false information, including the possibility of fine or imprisonment.

Company Official Signature Hollie Medley
Company Official (Typed Name) Hollie Medley
Company Official Title Regulatory Manager

RECEIVED
Office of Oil and Gas
MAR 19 2019

WV Department of
Environmental Protection

Subscribed and sworn before me this 12th day of March, 2019, 20

Kristen Brooks

Notary Public



OFFICIAL SEAL
NOTARY PUBLIC
STATE OF WEST VIRGINIA
Kristen Brooks
Northeast Natural Energy LLC
48 Donley St., Suite 601
Morgantown, WV 26501
My Commission Expires Aug. 10, 2023

My commission expires Aug. 10, 2023

Northeast Natural Energy LLC

Proposed Revegetation Treatment: Acres Disturbed 54.52 Prevegetation pH _____

Lime 2 Tons/acre or to correct to pH 7

Fertilizer type 10-20-20

Fertilizer amount 300 lbs/acre

Mulch 2 Tons/acre

Seed Mixtures

Temporary

Permanent

Seed Type	lbs/acre
Orchard Grass	46
Red Clover	8
Perennial Rye	16
Timothy 15 Annual Rye 15	

Seed Type	lbs/acre
Orchard Grass	46
Red Clover	8
Perennial Rye	16
Timothy 15 Annual Rye 15	

Attach:

Maps(s) of road, location, pit and proposed area for land application (unless engineered plans including this info have been provided). If water from the pit will be land applied, include dimensions (L x W x D) of the pit, and dimensions (L x W), and area in acreage, of the land application area.

Photocopied section of involved 7.5' topographic sheet.

Plan Approved by: [Signature]

Comments: _____

Title: INSPECTOR

Date: 3/7/2015

Field Reviewed? (X) Yes () No

RECEIVED
Office of Oil and Gas

MAR 19 2019

WV Department of
Environmental Protection

05/17/2019

Attachment A to WW-9

Northeast Natural Energy LLC ("NNE") plans to utilize a closed loop process for its drilling of the Cummins 10H well. Return flow from the well will be separated into its liquid and solid form. Liquids will be held in steel tanks and reused in the drilling and completion process or disposed of at an approved facility listed below. Solids removed from the stream will be diverted to steel half-round tanks where they will be solidified on site and taken to disposal as they are accumulated.

The Drill Cuttings will be taken to disposal at one or more of the following disposal/approved waste facilities, unless listed facilities are no longer approved to accept waste at time of disposal:

- Westmoreland Landfill (Tervita) – Belle Vernon, PA (Permit # 100277)
- Meadowfill Landfill (Waste Management) – Bridgeport, WV (Permit # SWF 103298)
- Max Environmental – Yukon, PA (PAD004835146 and 301071)
- Max Environmental – Bulger, PA (PAD059087072 and 301359)
- Chestnut Valley Landfill (Advanced Disposal) – Export, PA (Permit # 101421)

NNE plans to reuse and recycle all flowback fluid and/or reach out to other operators in the area who may be able to reuse and recycle such fluid. However, in the event that reuse is not obtainable the fluid will be disposed of at one, or multiple, of the following disposal/approved waste facilities unless listed facilities are no longer approved to accept waste at time of disposal:

- Fairmont Brine Processing (WV NPDES #0116408)
- Green Hunter M. E. Elder 1 Disposal Well (Permit # 47-085-05151)
- Green Hunter Mason 1 Disposal Well (Permit #47-085-09721)
- Green Hunter Warren Disposal Well (Permit #34-121-2-3995)
- Green Hunter Travis Unit Disposal Well (Permit #34-121-2-4086)
- Viking Energy Corporation 20320 Disposal Well (Permit#47-039-02210)
- Ohio Oil Gathering Killbuck Disposal Well (Permit #34-075-24527)
- Ohio Oil Gathering Moran Disposal Well (Permit #34-089-24792)
- Ohio Oil Gathering Bells Run Disposal Well (Permit #34-167-29395)
- Ohio Oil Gathering Long Run Disposal Well (Permit #34-167-29658)
- Ohio Oil Gathering Newell Run Disposal Well (Permit #34-167-29685)
- Appalachian Oil Purchaser Greens Run Disposal Well (Permit #2D0732540)
- Appalachian Oil Purchaser BW#4 Disposal Well (Permit # 2D0732523)

RECEIVED
Office of Oil and Gas
MAR 19 2019
WV Department of
Environmental Protection



Cummins 10H
SITE SAFETY PLAN

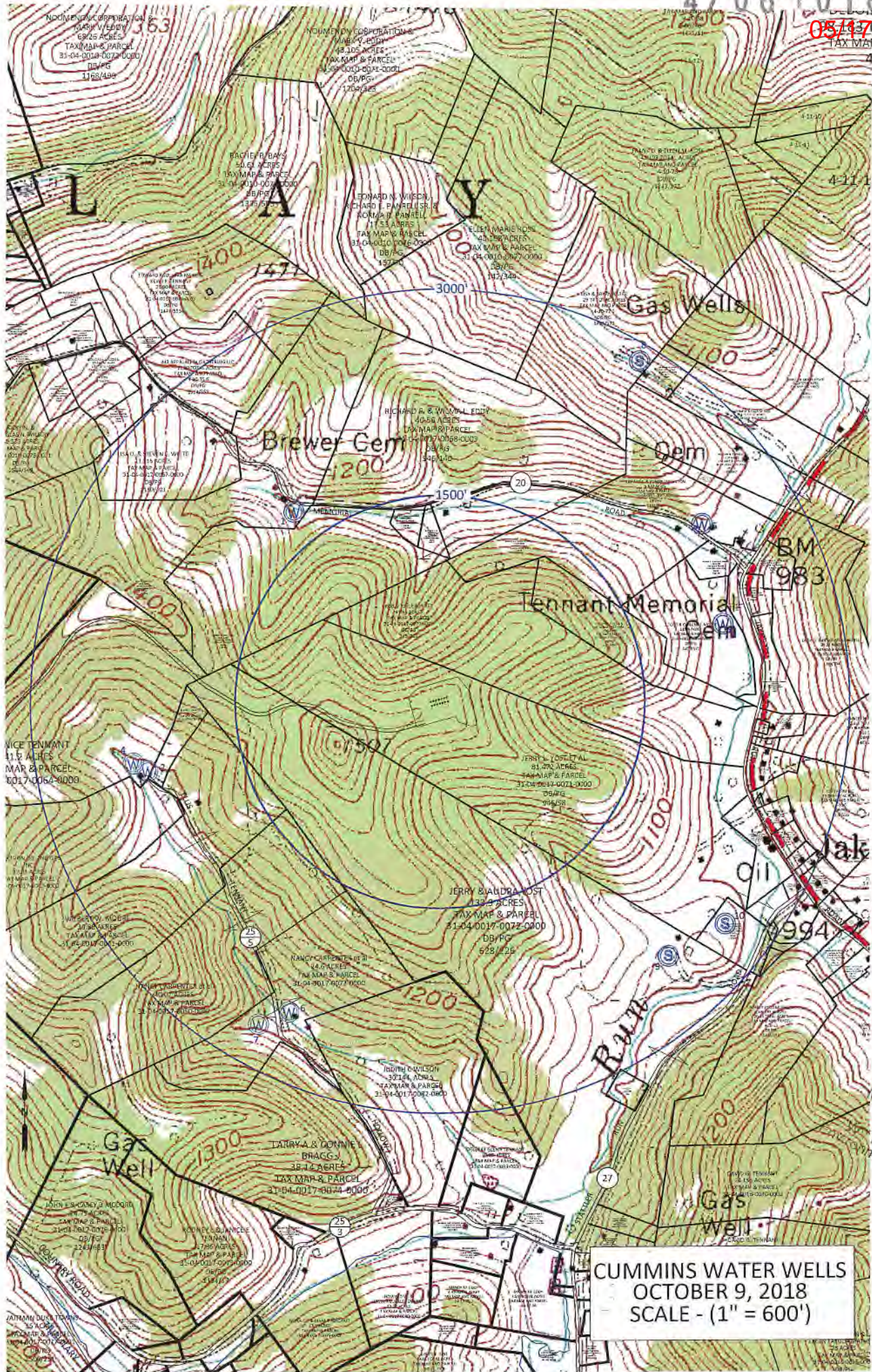
February 2019

Mark King
3/7/2019

RECEIVED
Office of Oil and Gas
MAR 19 2019
WV Department of
Environmental Protection

47 06 10 18 39

05/17/2019



CUMMINS WATER WELLS
OCTOBER 9, 2018
SCALE - (1" = 600')

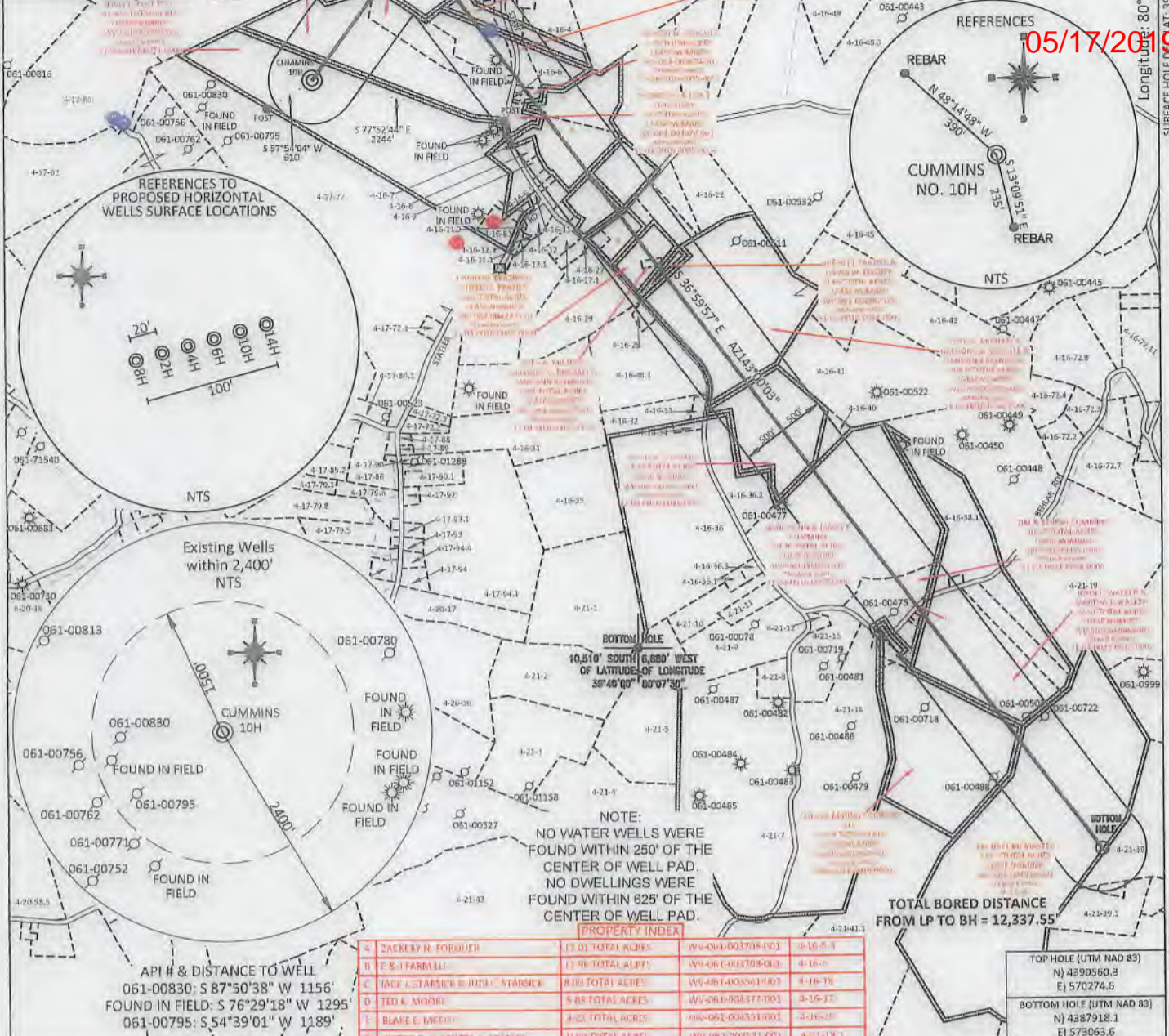
RECEIVED
 Office of Oil and Gas
 MAR 19 2019
 Department of
 Environmental Protection

SURFACE HOLE DEC. LONG: 80.180960
 SURVEYED LONG: 80° 10' 51.5"

Latitude: 39° 40' 00" (NAD27)

Longitude: 80° 10' 00" (NAD27)

REFERENCE NOTES
 Boundaries as shown taken from deeds, tax maps and field locations. A full boundary survey is not expressed nor implied. All bearings are based on true north. Ownership taken from public records MONONGALIA County, West Virginia JULY 2018
 State Plane Coordinates & NAD 83 Lat/Long by differential submeter mapping grade GPS
 Drafted by EAJ



PROPERTY INDEX	OWNER	TOTAL ACRES	WV DEED NO.	DATE
A	ZACKERY N. FORBIEH	13.01 TOTAL ACRES	WV-06-003708-001	4-16-53
B	E. S. FARMALL	11.96 TOTAL ACRES	WV-06-003708-001	4-16-53
C	JACK L. STARNER & JUDITH L. STARNER	8.08 TOTAL ACRES	WV-06-003541-003	4-16-19
D	TED K. MOORE	5.83 TOTAL ACRES	WV-06-003773-001	4-16-17
E	BLAKE E. WARD	4.02 TOTAL ACRES	WV-06-004351-001	4-16-16
F	VICTOR D. BENECH & SISTER C. STALLER	1.88 TOTAL ACRES	WV-06-1003511-001	4-21-19

FILE #: NNE15
 DRAWING #: 2893
 SCALE: PLAT: 1" = 1800'
TICK: 1" = 2000'
 MINIMUM DEGREE OF ACCURACY: 1/200
 PROVEN SOURCE OF ELEVATION: SUBMETER MAPPING GRADE GPS

I, THE UNDERSIGNED, HEREBY CERTIFY THAT THIS PLAT IS CORRECT TO THE BEST OF MY KNOWLEDGE AND BELIEF AND SHOWS ALL THE INFORMATION REQUIRED BY LAW AND THE REGULATIONS ISSUED AND PRESCRIBED BY THE DEPARTMENT OF ENVIRONMENTAL PROTECTION.
 Signed: [Signature]
 L.L.S. #2124 : Ernest J. Benchek III



(+) DENOTES LOCATION OF WELL ON UNITED STATES TOPOGRAPHIC MAPS WYDEP
 OFFICE OF OIL & GAS
 601 57TH STREET
 CHARLESTON, WV 25304

Well Type: Oil Waste Diposal Production Deep
 Gas Liquid Injection Storage Shallow

WATERSHED: DUNKARD CREEK
 COUNTY/DISTRICT: MONONGALIA / CLAY
 SURFACE OWNER: JERRY L. YOST ET AL
 OIL & GAS ROYALTY OWNER: NNE LLC, et al
 LEASE NUMBERS: _____

DATE: MARCH 18, 2019
 OPERATOR'S WELL #: CUMMINS 10H
 API WELL #: 47 61 01839
 STATE COUNTY PERMIT
 CURRENT ELEVATION: 1,374'
 PROPOSED ELEVATION: 1,358.25'

QUADRANGLE: BLACKSVILLE
 ACREAGE: 81.472 +/-
 ACREAGE: 759.996 +/-

TARGET FORMATION: MARCELLUS
 WELL OPERATOR: NORTHEAST NATURAL ENERGY LLC
 ADDRESS: 707 VIRGINIA STREET EAST, SUITE 1200
 CITY: CHARLESTON STATE: WV ZIP CODE: 25301

DRILL CONVERT DRILL DEEPER REDRILL FRACTURE OR STIMULATE
 PLUG OFF FORMATION PERFORATE NEW FORMATION PLUG & ABANDON
 CLEAN OUT & REPLUG OTHER CHANGE (SPECIFY): _____
 ESTIMATED DEPTH: TVD:8,070.5' TMD:21,523.14'
 DESIGNATED AGENT: JOHN ADAMS
 ADDRESS: 707 VIRGINIA STREET EAST, SUITE 1200
 CITY: CHARLESTON STATE: WV ZIP CODE: 25301

WW-6A1
(5/13)

Operator's Well No. Cummins 10H

**INFORMATION SUPPLIED UNDER WEST VIRGINIA CODE
Chapter 22, Article 6A, Section 5(a)(5)
IN LIEU OF FILING LEASE(S) AND OTHER CONTINUING CONTRACT(S)**

Under the oath required to make the verification on page 1 of this Notice and Application, I depose and say that I am the person who signed the Notice and Application for the Applicant, and that –

- (1) the tract of land is the same tract described in this Application, partly or wholly depicted in the accompanying plat, and described in the Construction and Reclamation Plan;
- (2) the parties and recordation data (if recorded) for lease(s) or other continuing contract(s) by which the Applicant claims the right to extract, produce or market the oil or gas are as follows:

Lease Name or Number	Grantor, Lessor, etc.	Grantee, Lessee, etc.	Royalty	Book/Page
-------------------------	-----------------------	-----------------------	---------	-----------

See Attached

**Acknowledgement of Possible Permitting/Approval
In Addition to the Office of Oil and Gas**

The permit applicant for the proposed well work addressed in this application hereby acknowledges the possibility of the need for permits and/or approvals from local, state, or federal entities in addition to the DEP, Office of Oil and Gas, including but not limited to the following:

- WV Division of Water and Waste Management
- WV Division of Natural Resources WV Division of Highways
- U.S. Army Corps of Engineers
- U.S. Fish and Wildlife Service
- County Floodplain Coordinator

The applicant further acknowledges that any Office of Oil and Gas permit in no way overrides, replaces, or nullifies the need for other permits/approvals that may be necessary and further affirms that all needed permits/approvals should be acquired from the appropriate authority before the affected activity is initiated.

Well Operator: Northeast Natural Energy LLC
 By: Hollie Medley *Hollie Medley*
 Its: Regulatory Manager

WW-6A1

Operators Well No. Cummins 10H

Lease Number	Grantor, Lessor, etc.	Grantee, Lessee, etc.	Royalty	Book	Page
WV-061-003499-001	LORING, GARY G.	Northeast Natural Energy LLC	DEED	1545	764
WV-061-003676-001	SWIGER, JOSEPH	Northeast Natural Energy LLC	DEED	1561	101
WV-061-004591-001	REYNOLDS, JANE	Northeast Natural Energy LLC	0.125 or Greater	1595	384
WV-061-004591-002	MICHAEL, A. KEITH	Northeast Natural Energy LLC	0.125 or Greater	1594	66
WV-061-003674-001	WALKER, MARTHA	Northeast Natural Energy LLC	0.125 or Greater	1550	489
WV-061-003674-002	RAMSEY, KATHY J	Northeast Natural Energy LLC	0.125 or Greater	1554	482
WV-061-003674-003	WALKER, CHARLEN	Northeast Natural Energy LLC	0.125 or Greater	1550	573
WV-061-003674-004	MCCULLOUGH, MAR	Northeast Natural Energy LLC	0.125 or Greater	1541	834
WV-061-003674-005	TENNANT, BRENDA	Northeast Natural Energy LLC	0.125 or Greater	1541	842
WV-061-003674-006	ARNETT, ROBERT	Northeast Natural Energy LLC	0.125 or Greater	1550	487
WV-061-003674-007	BURKE, ARLEEN	Northeast Natural Energy LLC	0.125 or Greater	1550	491
WV-061-003674-008	MYERS, NICHOLAS	Northeast Natural Energy LLC	0.125 or Greater	1550	584
WV-061-003674-010	HIGGINS, WILMA	Northeast Natural Energy LLC	0.125 or Greater	1542	91
WV-061-003674-011	WILSON, BARBARA	Northeast Natural Energy LLC	0.125 or Greater	1542	96
WV-061-003674-012	LEMLEY, MARY LO	Northeast Natural Energy LLC	0.125 or Greater	1550	473
WV-061-003674-013	PIFER, DONNA IR	Northeast Natural Energy LLC	0.125 or Greater	1554	480
WV-061-003674-014	STEELE, REBECCA	Northeast Natural Energy LLC	0.125 or Greater	1550	475
WV-061-003674-015	TENNANT, CECIL	Northeast Natural Energy LLC	0.125 or Greater	1550	477
WV-061-003674-017	ARNETT, KENNETH	Northeast Natural Energy LLC	0.125 or Greater	1562	199
WV-061-003674-018	MOORE, ETHAN D	Northeast Natural Energy LLC	0.125 or Greater	1566	295
WV-061-003674-019	TENNANT, RICHA	Northeast Natural Energy LLC	0.125 or Greater	1562	201
WV-061-003674-020	ARNETT, W. KEIT	Northeast Natural Energy LLC	0.125 or Greater	1564	673
WV-061-003674-021	TENNANT, SYLVIA	Northeast Natural Energy LLC	0.125 or Greater	1564	715
WV-061-003674-022	STILES, GERALD	Northeast Natural Energy LLC	0.125 or Greater	1564	376
WV-061-003674-023	STILES, HAROLD	Northeast Natural Energy LLC	0.125 or Greater	1563	121
WV-061-003674-024	KENNEDY, HELEN	Northeast Natural Energy LLC	0.125 or Greater	1557	365
WV-061-003674-025	YOST, VERL LOYE	Northeast Natural Energy LLC	0.125 or Greater	1557	451
WV-061-003674-027	STILES, JANICE	Northeast Natural Energy LLC	0.125 or Greater	1566	27
WV-061-003674-029	THOMAS FAMILY	Northeast Natural Energy LLC	0.125 or Greater	1565	594
WV-061-003674-031	EBERHART, TERRY	Northeast Natural Energy LLC	DEED	1563	596
WV-061-003674-032	TENNANT, HELEN	Northeast Natural Energy LLC	0.125 or Greater	1568	449
WV-061-003674-033	NETZEL, DEBORAH	Northeast Natural Energy LLC	0.125 or Greater	1568	46
WV-061-003674-034	TENNANT, ROBERT	Northeast Natural Energy LLC	0.125 or Greater	1573	456
WV-061-003674-035	WRIGHT, MARY A	Northeast Natural Energy LLC	0.125 or Greater	1574	526
WV-061-003674-036	YOST, JASON G	Northeast Natural Energy LLC	0.125 or Greater	1574	524
WV-061-003674-037	TENNANT, GLENDA	Northeast Natural Energy LLC	0.125 or Greater	1577	4
WV-061-003676-001	SWIGER, JOSEPH	Northeast Natural Energy LLC	DEED	1561	101
WV-061-003708-001	TENNANT, LARRY	Northeast Natural Energy LLC	0.125 or Greater	1550	479
WV-061-003708-002	OWEN, LOLA T.	Northeast Natural Energy LLC	0.125 or Greater	1550	481
WV-061-003708-003	TENNANT, DANNY	Northeast Natural Energy LLC	0.125 or Greater	1550	483
WV-061-003708-004	TENNANT, ALLEN	Northeast Natural Energy LLC	DEED	1557	778
WV-061-003708-005	TENNANT, WILBUR	Northeast Natural Energy LLC	0.125 or Greater	1550	485
WV-061-003708-006	BANE, EILEEN	Northeast Natural Energy LLC	0.125 or Greater	1541	303
WV-061-003708-007	BROOKOVER, RUBY	Northeast Natural Energy LLC	DEED	1545	774
WV-061-003708-008	WILSON, BERTHA	Northeast Natural Energy LLC	0.125 or Greater	1550	525
WV-061-003708-009	WILSON, LEONARD	Northeast Natural Energy LLC	0.125 or Greater	1552	424
WV-061-003708-010	STATLER, VANETA	Northeast Natural Energy LLC	0.125 or Greater	1562	215
WV-061-003708-011	EDDY, VANESSA	Northeast Natural Energy LLC	0.125 or Greater	1564	327
WV-061-003708-012	YOST, VINCENT	Northeast Natural Energy LLC	0.125 or Greater	1564	323
WV-061-003708-013	EDDY, VADA	Northeast Natural Energy LLC	0.125 or Greater	1565	556
WV-061-003708-014	YOST, JARROD	Northeast Natural Energy LLC	DEED	1556	471
WV-061-003708-015	MOORE, HAROLD W	Northeast Natural Energy LLC	0.125 or Greater	1564	380

RECEIVED
Office of Oil and Gas
MAR 19 2019
Environmental Protection

WV-061-003843-001	ELDER, NELLIE	Northeast Natural Energy LLC	0.125 or Greater	1564	669
WV-061-003843-002	ELKINS, NANCY R	Northeast Natural Energy LLC	0.125 or Greater	1564	374
WV-061-003856-001	SAGO, KAREN E	Northeast Natural Energy LLC	0.125 or Greater	1553	220
WV-061-003856-002	SAGO, ANTHONY G	Northeast Natural Energy LLC	0.125 or Greater	1557	367
WV-061-003856-003	SAGO, DAVID K.	Northeast Natural Energy LLC	0.125 or Greater	1564	378
WV-061-003856-004	JOLLIFF, BRIAN	Northeast Natural Energy LLC	0.125 or Greater	1565	612
WV-061-003856-005	SAGO, JEFFREY	Northeast Natural Energy LLC	0.125 or Greater	1567	840
WV-061-003856-006	MOFFA, DEBRA G	Northeast Natural Energy LLC	0.125 or Greater	1566	21
WV-061-003856-007	JOLLIFF, MICHAEL	Northeast Natural Energy LLC	0.125 or Greater	1568	281
WV-061-003856-008	CONNER, JOHN C.	Northeast Natural Energy LLC	0.125 or Greater	1564	665
WV-061-003856-009	CONNER, FREDERICK	Northeast Natural Energy LLC	0.125 or Greater	1565	626
WV-061-003856-010	TENNANT, VIRGIN	Northeast Natural Energy LLC	0.125 or Greater	1557	439
WV-061-003856-011	GATWOOD, SANDY	Northeast Natural Energy LLC	0.125 or Greater	1557	435
WV-061-003856-012	TENNANT, MICHAEL	Northeast Natural Energy LLC	0.125 or Greater	1557	447
WV-061-003856-013	HUNNEL, JOHN W	Northeast Natural Energy LLC	0.125 or Greater	1565	307
WV-061-003856-014	MOORE, VELDA E	Northeast Natural Energy LLC	0.125 or Greater	1565	676
WV-061-003856-015	TENNANT, MARTHA	Northeast Natural Energy LLC	0.125 or Greater	1557	752
WV-061-003856-016	HARRELL, CURTIS	Northeast Natural Energy LLC	0.125 or Greater	1562	373
WV-061-003856-017	WALKER, RUBY G	Northeast Natural Energy LLC	0.125 or Greater	1575	268
WV-061-003856-018	WALKER, ROBERT	Northeast Natural Energy LLC	0.125 or Greater	1575	270
WV-061-003856-019	WALKER, NEVA R	Northeast Natural Energy LLC	0.125 or Greater	1575	272
WV-061-003856-020	STIERINGER, SHI	Northeast Natural Energy LLC	0.125 or Greater	1575	439
WV-061-003856-021	TENNANT, NELSON	Northeast Natural Energy LLC	DEED	1576	277
WV-061-003856-022	STILES, DEBORAH	Northeast Natural Energy LLC	DEED	1577	783
WV-061-003856-023	FULTON, CAROLYN	Northeast Natural Energy LLC	DEED	1577	789
WV-061-003856-024	COPELAND, CHERL	Northeast Natural Energy LLC	DEED	1577	825
WV-061-003856-025	TENNANT, JEAN	Northeast Natural Energy LLC	DEED	1577	798
WV-061-003856-026	MCCARDLE, ALLEN	Northeast Natural Energy LLC	DEED	1577	804
WV-061-003856-027	HAUGHT, MICHAEL	Northeast Natural Energy LLC	0.125 or Greater	1576	831
WV-061-003856-028	HENDERSON, ALDE	Northeast Natural Energy LLC	0.125 or Greater	1576	833
WV-061-003856-029	TENNANT, SCOTT	Northeast Natural Energy LLC	0.125 or Greater	1577	530
WV-061-003856-031	TENNANT, MELODY	Northeast Natural Energy LLC	0.125 or Greater	1576	839
WV-061-003856-032	KELLEY, THOMAS	Northeast Natural Energy LLC	0.125 or Greater	1576	841
WV-061-003856-033	TENNANT, JEFF	Northeast Natural Energy LLC	0.125 or Greater	1577	528
WV-061-003856-034	GRIBBLE, BRENDA	Northeast Natural Energy LLC	0.125 or Greater	1576	845
WV-061-003856-035	MOORE, PAULINE	Northeast Natural Energy LLC	0.125 or Greater	1576	847
WV-061-003856-036	COOK, LORETTA	Northeast Natural Energy LLC	DEED	1579	803
WV-061-003856-037	PATTERSON, ALYS	Northeast Natural Energy LLC	DEED	1579	809
WV-061-003856-038	COOK, PAUL	Northeast Natural Energy LLC	DEED	1579	815
WV-061-003856-039	PATTERSON, JARE	Northeast Natural Energy LLC	DEED	1579	818
WV-061-003856-040	PATTERSON, RYAN	Northeast Natural Energy LLC	DEED	1579	824
WV-061-003856-041	MILLER, SHIRLEY	Northeast Natural Energy LLC	0.125 or Greater	1578	345
WV-061-003856-042	WALTERS, RUSSEL	Northeast Natural Energy LLC	0.125 or Greater	1578	156
WV-061-003856-043	TENNANT, FREDDI	Northeast Natural Energy LLC	DEED	1580	179
WV-061-003856-044	COX, GLORIA I	Northeast Natural Energy LLC	DEED	1580	180
WV-061-003856-045	HAMILTON, RICHARD	Northeast Natural Energy LLC	DEED	1580	185
WV-061-003856-046	TENNANT, DONALD	Northeast Natural Energy LLC	DEED	1580	188
WV-061-003856-047	TENNANT, ROBERT	Northeast Natural Energy LLC	DEED	1582	
WV-061-003856-048	KACSMAR, DEBRA	Northeast Natural Energy LLC	DEED	1582	
WV-061-003856-049	SCRIPP, ZEVA C.	Northeast Natural Energy LLC	0.125 or Greater	1584	774
WV-061-003856-050	MASSIE, GINA	Northeast Natural Energy LLC	DEED	1586	18
WV-061-003856-051	WEAVER, DOROTHY	Northeast Natural Energy LLC	DEED	1586	21
WV-061-003856-052	PRICE, VIVIAN	Northeast Natural Energy LLC	DEED	1586	24
WV-061-003856-053	PHARES, WILLIAM	Northeast Natural Energy LLC	DEED	1588	394
WV-061-003856-054	EDDY, MARGUERIT	Northeast Natural Energy LLC	DEED	1588	397

RECEIVED
APR 19 2019
Office of Oil and Gas
WV Department of
Environmental Protection

WV-061-003856-055	TENNANT, RALPH	Northeast Natural Energy LLC	DEED	1588	570
WV-061-003856-056	LASH, DAVID A.	Northeast Natural Energy LLC	DEED	1588	578
WV-061-003856-057	LASH, STEVEN M.	Northeast Natural Energy LLC	DEED	1588	585
WV-061-003856-058	TUTTLE, ALBERT	Northeast Natural Energy LLC	DEED	1588	598
WV-061-003856-059	LASH, FRANK JR.	Northeast Natural Energy LLC	DEED	1588	601
WV-061-003856-060	TENNANT, JOSEPH	Northeast Natural Energy LLC	DEED	1588	610
WV-061-003856-061	TENNANT, SHELIA	Northeast Natural Energy LLC	DEED	1588	646
WV-061-003856-062	WRIGHT, FLOYD W	Northeast Natural Energy LLC	LEASE	1589	253
WV-061-003856-063	GILL, TAMMY S.	Northeast Natural Energy LLC	DEED	1589	467
WV-061-003856-064	TEMPLE, KEVIN A	Northeast Natural Energy LLC	DEED	1589	470
WV-061-003856-065	TEMPLE, JODY L.	Northeast Natural Energy LLC	DEED	1589	473
WV-061-003856-066	CONNER, CINDY	Northeast Natural Energy LLC	0.125 or Greater	1589	141
WV-061-003856-067	LASH, TIMOTHY S	Northeast Natural Energy LLC	DEED	1589	476
WV-061-003856-068	LASH, JOSEPH W.	Northeast Natural Energy LLC	DEED	1589	479
WV-061-003856-069	WHITE, DEBORAH	Northeast Natural Energy LLC	0.125 or Greater	1589	143
WV-061-003856-070	VENEZIA, MARY J	Northeast Natural Energy LLC	0.125 or Greater	1589	561
WV-061-003856-071	SLAMPAK, CHERYL	Northeast Natural Energy LLC	0.125 or Greater	1590	321
WV-061-003856-072	CONNER, JAMES	Northeast Natural Energy LLC	0.125 or Greater	1590	323
WV-061-003856-073	WILFONG, LINDA	Northeast Natural Energy LLC	0.125 or Greater	1590	329
WV-061-003856-074	CROWLEY, PATRIC	Northeast Natural Energy LLC	0.125 or Greater	1593	668
WV-061-003856-075	CHISLER, JACKI	Northeast Natural Energy, LLC	DEED	1593	588
WV-061-003856-076	BROOKS, CONNIE	Northeast Natural Energy, LLC	DEED	1593	600
WV-061-003856-077	MICHAEL, ROBERT	Northeast Natural Energy, LLC	DEED	1593	603
WV-061-003856-078	CHISHOLM, BONNI	Northeast Natural Energy, LLC	DEED	1593	644
WV-061-003856-079	HAINES, ELLEN J	Northeast Natural Energy LLC	DEED	1594	600
WV-061-003856-080	MAY, LOLA E.	Northeast Natural Energy LLC	0.125 or Greater	1593	448
WV-061-003856-081	KISNER, DONLEY	Northeast Natural Energy LLC	0.125 or Greater	1593	450
WV-061-003856-082	KISNER, VICKIE	Northeast Natural Energy LLC	0.125 or Greater	1593	452
WV-061-003856-083	ROGERS, R BRUCE	Northeast Natural Energy LLC	0.125 or Greater	1607	56
WV-061-003856-084	HUFFMAN, DONNA	Northeast Natural Energy LLC	0.125 or Greater	1607	58
WV-061-004599-001	LEMLEY, ELLEN E	Northeast Natural Energy LLC	0.125 or Greater	1595	506
WV-061-004599-006	MARAN, LINDA	Northeast Natural Energy LLC	0.125 or Greater	1602	37
WV-061-004599-007	ROSS, NANCY	Northeast Natural Energy LLC	DEED	1605	280
WV-061-004599-008	TENNANT, RANDY	Northeast Natural Energy LLC	DEED	1605	287
WV-061-004599-009	STEVENSON, DONN	Northeast Natural Energy LLC	DEED	1605	296
WV-061-004599-010	SHRIVER, LINDA	Northeast Natural Energy LLC	DEED	1605	299
WV-061-004599-011	TUTTLE, SHARON	Northeast Natural Energy LLC	DEED	1606	696
WV-061-004599-012	NICHOLSON, GLEN	Northeast Natural Energy LLC	DEED	1606	744
WV-061-004599-013	TENNANT, SHIRL	Northeast Natural Energy, LLC	0.125 or Greater	1604	234
WV-061-004599-014	TENNANT, BURL A	Northeast Natural Energy LLC	0.125 or Greater	1604	236
WV-061-004599-016	TENNANT, KEITH	Northeast Natural Energy LLC	DEED	1606	747
WV-061-004599-017	COPELAND, CONNI	Northeast Natural Energy LLC	DEED	1606	750
WV-061-004599-018	TUTTLE, PAUL ET	Northeast Natural Energy LLC	0.125 or Greater	1604	371
WV-061-004599-019	TENNANT, CARL F	Northeast Natural Energy LLC	DEED	1611	494
WV-061-004599-020	TUTTLE, CHARLES	Northeast Natural Energy LLC	DEED	1610	574
WV-061-004599-021	FRAZIER, SHERRY	Northeast Natural Energy, LLC	0.125 or Greater	1613	38
WV-061-004599-023	CHEEK, DOROTHY	Northeast Natural Energy LLC	DEED	1610	84
WV-061-004599-024	THOMAS, SANDRA	Northeast Natural Energy LLC	0.125 or Greater	1606	264
WV-061-004599-025	TENNANT, JEFFRE	Northeast Natural Energy LLC	0.125 or Greater	1607	264
WV-061-004599-026	SMITH, JUDY T	Northeast Natural Energy LLC	0.125 or Greater	1607	266
WV-061-004599-027	WALSH, SHARON T	Northeast Natural Energy LLC	0.125 or Greater	1607	268
WV-061-004599-028	KELLY, BARBARA	Northeast Natural Energy LLC	0.125 or Greater	1607	270
WV-061-004599-029	LEMLEY, MARY FL	Northeast Natural Energy LLC	0.125 or Greater	1607	618
WV-061-004599-030	TUTTLE, RONALD	Northeast Natural Energy LLC	0.125 or Greater	1607	620
WV-061-004599-031	TUTTLE, CHARLES	Northeast Natural Energy LLC	0.125 or Greater	1607	622

RECEIVED
Office of Oil and Gas
APR 19 2019
WV Department of Environmental Protection

WV-061-004599-032	KING, JUDY E.	Northeast Natural Energy LLC	0.125 or Greater	1607	624
WV-061-004599-033	TRUITT, TENISHA	Northeast Natural Energy, LLC	0.125 or Greater	1608	16
WV-061-004599-034	TEAL, JAMY D.	Northeast Natural Energy LLC	0.125 or Greater	1608	18
WV-061-004599-035	TENNANT, JEFFER	Northeast Natural Energy, LLC	0.125 or Greater	1608	20
WV-061-004599-036	TUTTLE, SUNG JA	Northeast Natural Energy, LLC	0.125 or Greater	1613	836
WV-061-004599-037	BACK, DOROTHY R	Northeast Natural Energy LLC	0.125 or Greater	1608	22
WV-061-004599-038	HULL, LARRY D.	Northeast Natural Energy LLC	DEED	1614	788
WV-061-004599-039	HAUGHT, BILLY C	Northeast Natural Energy LLC	DEED	1619	403
WV-061-004599-040	SUMNER, JASON	Northeast Natural Energy LLC	0.125 or Greater	1610	366
WV-061-004599-041	CORDER, LEOR ET	Northeast Natural Energy, LLC	0.125 or Greater	1610	368
WV-061-004599-042	WALLS, ROBIN ET	Northeast Natural Energy, LLC	0.125 or Greater	1610	370
WV-061-004599-043	JACOBS, JANET D	Northeast Natural Energy LLC	DEED	1613	76
WV-061-004599-044	DAILEY, VIRGINI	Northeast Natural Energy LLC	DEED	1614	791
WV-061-004599-045	TENNANT, JAMES	Northeast Natural Energy LLC	DEED	1613	79
WV-061-004599-046	RAMSEY, GLENDA	Northeast Natural Energy LLC	DEED	1613	82
WV-061-004599-047	TENNANT, CLYDE	Northeast Natural Energy, LLC	DEED	1613	85
WV-061-004599-048	TENNANT, ROBERT	Northeast Natural Energy LLC	DEED	1613	88
WV-061-004599-049	TENNANT, HERBER	Northeast Natural Energy LLC	DEED	1613	91
WV-061-004599-050	TENNANT, RITA	Northeast Natural Energy LLC	0.125 or Greater	1610	836
WV-061-004599-051	TENNANT, FRANCI	Northeast Natural Energy LLC	0.125 or Greater	1611	686
WV-061-004599-052	TENNANT, MICHA E	Northeast Natural Energy LLC	0.125 or Greater	1611	688
WV-061-004599-053	HALL, EARL ET U	Northeast Natural Energy LLC	DEED	1619	409
WV-061-004599-054	PAPESH, LEA ANN	Northeast Natural Energy LLC	0.125 or Greater	1627	325
WV-061-004599-055	PHARES, WILLIAM	NORtheast Natural Energy LLC	DEED	1634	384
WV-061-004599-056	HULL, HELEN I.	Northeast Natural Energy LLC	DEED	1642	57
WV-061-004599-057	TEMPLE, JOSHUA	Northeast Natural Energy LLC	DEED	1638	308
WV-061-004599-058	SPEARS, KYLIE	Northeast Natural Energy LLC	DEED	1638	311
WV-061-004599-059	TEMPLE, MEGAN	Northeast Natural Energy LLC	DEED	1638	316
WV-061-004599-060	ADAMSON, DIANA	Northeast Natural Energy LLC	0.125 or Greater	1636	163
WV-061-004599-061	EMORY, JEAN	Northeast Natural Energy LLC	0.125 or Greater	1636	739
WV-061-004599-062	WOODHAM, KIMBER	NORtheast Natural Energy LLC	0.125 or Greater	1639	811
WV-061-004599-063	TENNANT, BILLY	Northeast Natural Energy LLC	0.125 or Greater	1640	592
WV-061-004599-064	FLYNN, TINA M.	Northeast Natural Energy LLC	0.125 or Greater	1643	820
WV-061-004599-065	FREDERICK, LORI	Northeast Natural Energy LLC	DEED	1646	45
WV-061-005119-001	SAGO, APRIL DAW	Northeast Natural Energy LLC	0.125 or Greater	1618	781
WV-061-004479-001	HOPKINS, BARBAR	Northeast Natural Energy LLC	DEED	1586	424
WV-061-004367-005	FARRINGER, HELE	Northeast Natural Energy LLC	0.125 or Greater	1577	67
WV-061-004367-012	NEYLON, MYRA J	Northeast Natural Energy LLC	0.125 or Greater	1579	255
WV-061-004367-016	MILLER, ROBERT	Northeast Natural Energy LLC	0.125 or Greater	1590	337
WV-061-004367-017	MCLARTY, DEBBIE	Northeast Natural Energy LLC	DEED	1593	650
WV-061-004367-018	MCLARTY, JOHN M	Northeast Natural Energy LLC	DEED	1594	728
WV-061-004367-019	BAILES, SEYMOUR	Northeast Natural Energy LLC	0.125 or Greater	1593	683
WV-061-004428-001	CAMPBELL, JEFF	Northeast Natural Energy LLC	DEED	1580	154
WV-061-004564-001	KING, ROBERTA M	Northeast Natural Energy LLC	0.125 or Greater	1591	30
WV-061-004564-002	CANNATA, DEANNA	Northeast Natural Energy LLC	0.125 or Greater	1604	46
WV-061-004367-001	FLEMING, PATRIC	Northeast Natural Energy LLC	0.125 or Greater	1577	59
WV-061-004367-002	KING, BETTY JO	Northeast Natural Energy LLC	0.125 or Greater	1577	59
WV-061-004367-003	ROY, BETTY EILE	Northeast Natural Energy LLC	0.125 or Greater	1577	59
WV-061-004367-006	PRICE, GARY MIC	Northeast Natural Energy LLC	0.125 or Greater	1578	47
WV-061-004367-008	KRAUS, RHONDA B	Northeast Natural Energy LLC	0.125 or Greater	1578	419
WV-061-004367-009	PRICE, DORIS J.	Northeast Natural Energy LLC	0.125 or Greater	1578	421
WV-061-004367-013	FLOWERS, PAULET	Northeast Natural Energy LLC	0.125 or Greater	1580	56
WV-061-004367-014	BROOKOVER, CARM	Northeast Natural Energy LLC	0.125 or Greater	1581	345
WV-061-004367-015	ASKEW, CELIA P.	Northeast Natural Energy LLC	0.125 or Greater	1585	201
WV-061-004599-001	LEMLEY, ELLEN E	Northeast Natural Energy LLC	0.125 or Greater	1595	506

RECEIVED
Office of Oil and Gas
MAR 19 2019
Environmental Protection
Department

WV-061-004599-006	MARAN, LINDA	Northeast Natural Energy LLC	0.125 or Greater	1602	37
WV-061-004599-007	ROSS, NANCY	Northeast Natural Energy LLC	DEED	1605	280
WV-061-004599-008	TENNANT, RANDY	Northeast Natural Energy LLC	DEED	1605	287
WV-061-004599-009	STEVENSON, DONN	Northeast Natural Energy LLC	DEED	1605	296
WV-061-004599-010	SHRIVER, LINDA	Northeast Natural Energy LLC	DEED	1605	299
WV-061-004599-011	TUTTLE, SHARON	Northeast Natural Energy LLC	DEED	1606	696
WV-061-004599-012	NICHOLSON, GLEN	Northeast Natural Energy LLC	DEED	1606	744
WV-061-004599-013	TENNANT, SHIRL	Northeast Natural Energy, LLC	0.125 or Greater	1604	234
WV-061-004599-014	TENNANT, BURL A	Northeast Natural Energy LLC	0.125 or Greater	1604	236
WV-061-004599-016	TENNANT, KEITH	Northeast Natural Energy LLC	DEED	1606	747
WV-061-004599-017	COPELAND, CONNI	Northeast Natural Energy LLC	DEED	1606	750
WV-061-004599-018	TUTTLE, PAUL ET	Northeast Natural Energy LLC	0.125 or Greater	1604	371
WV-061-004599-019	TENNANT, CARL F	Northeast Natural Energy LLC	DEED	1611	491
WV-061-004599-020	TUTTLE, CHARLES	Northeast Natural Energy LLC	DEED	1610	574
WV-061-004599-021	FRAZIER, SHERRY	Northeast Natural Energy, LLC	LEASE	1613	38
WV-061-004599-023	CHEEK, DOROTHY	Northeast Natural Energy LLC	DEED	1610	584
WV-061-004599-024	THOMAS, SANDRA	Northeast Natural Energy LLC	0.125 or Greater	1606	480
WV-061-004599-025	TENNANT, JEFFRE	Northeast Natural Energy LLC	0.125 or Greater	1607	264
WV-061-004599-026	SMITH, JUDY T	Northeast Natural Energy LLC	0.125 or Greater	1607	266
WV-061-004599-027	WALSH, SHARON T	Northeast Natural Energy LLC	0.125 or Greater	1607	268
WV-061-004599-028	KELLY, BARBARA	Northeast Natural Energy LLC	0.125 or Greater	1607	270
WV-061-004599-029	LEMLEY, MARY FL	Northeast Natural Energy LLC	0.125 or Greater	1607	618
WV-061-004599-030	TUTTLE, RONALD	Northeast Natural Energy LLC	0.125 or Greater	1607	620
WV-061-004599-031	TUTTLE, CHARLES	Northeast Natural Energy LLC	0.125 or Greater	1607	622
WV-061-004599-032	KING, JUDY E.	Northeast Natural Energy LLC	0.125 or Greater	1607	624
WV-061-004599-033	TRUITT, TENISHA	Northeast Natural Energy, LLC	0.125 or Greater	1608	16
WV-061-004599-034	TEAL, JAMY D.	Northeast Natural Energy LLC	0.125 or Greater	1608	18
WV-061-004599-035	TENNANT, JEFFER	Northeast Natural Energy, LLC	0.125 or Greater	1608	20
WV-061-004599-036	TUTTLE, SUNG JA	Northeast Natural Energy, LLC	0.125 or Greater	1613	836
WV-061-004599-037	BACK, DOROTHY R	Northeast Natural Energy LLC	0.125 or Greater	1608	22
WV-061-004599-038	HULL, LARRY D.	Northeast Natural Energy LLC	DEED	1614	788
WV-061-004599-039	HAUGHT, BILLY C	Northeast Natural Energy LLC	DEED	1619	403
WV-061-004599-040	SUMNER, JASON	Northeast Natural Energy LLC	0.125 or Greater	1610	366
WV-061-004599-041	ORDER, LEOR ET	Northeast Natural Energy, LLC	0.125 or Greater	1610	368
WV-061-004599-042	WALLS, ROBIN ET	Northeast Natural Energy, LLC	0.125 or Greater	1610	370
WV-061-004599-043	JACOBS, JANET D	Northeast Natural Energy LLC	DEED	1613	76
WV-061-004599-044	DAILEY, VIRGINI	Northeast Natural Energy LLC	DEED	1614	791
WV-061-004599-045	TENNANT, JAMES	Northeast Natural Energy LLC	DEED	1613	79
WV-061-004599-046	RAMSEY, GLENDA	Northeast Natural Energy LLC	DEED	1613	82
WV-061-004599-047	TENNANT, CLYDE	Northeast Natural Energy, LLC	DEED	1613	85
WV-061-004599-048	TENNANT, ROBERT	Northeast Natural Energy LLC	DEED	1613	88
WV-061-004599-049	TENNANT, HERBER	Northeast Natural Energy LLC	DEED	1613	91
WV-061-004599-050	TENNANT, RITA	Northeast Natural Energy LLC	0.125 or Greater	1610	836
WV-061-004599-051	TENNANT, FRANCI	Northeast Natural Energy LLC	0.125 or Greater	1611	686
WV-061-004599-052	TENNANT, MICHA E	Northeast Natural Energy LLC	0.125 or Greater	1611	888
WV-061-004599-053	HALL, EARL ET U	Northeast Natural Energy LLC	DEED	1619	009
WV-061-004599-054	PAPESH, LEA ANN	Northeast Natural Energy LLC	0.125 or Greater	1627	009
WV-061-004599-055	PHARES, WILLIAM	NORtheast Natural Energy LLC	DEED	1634	009
WV-061-004599-056	HULL, HELEN I.	Northeast Natural Energy LLC	DEED	1642	009
WV-061-004599-057	TEMPLE, JOSHUA	Northeast Natural Energy LLC	DEED	1638	009
WV-061-004599-058	SPEARS, KYLIE	Northeast Natural Energy LLC	DEED	1638	009
WV-061-004599-059	TEMPLE, MEGAN	Northeast Natural Energy LLC	DEED	1638	316
WV-061-004599-060	ADAMSON, DIANA	Northeast Natural Energy LLC	0.125 or Greater	1636	163
WV-061-004599-061	EMORY, JEAN	Northeast Natural Energy LLC	0.125 or Greater	1636	739
WV-061-004599-062	WOODHAM, KIMBER	NORtheast Natural Energy LLC	0.125 or Greater	1639	811

RECEIVED
Office of Oil and Gas
MAR 19 2019
Environmental Protection
Department

WV-061-004599-063	TENNANT, BILLY	Northeast Natural Energy LLC	0.125 or Greater	1640	592
WV-061-004599-064	FLYNN, TINA M.	Northeast Natural Energy LLC	0.125 or Greater	1643	820
WV-061-004599-065	FREDERICK, LORI	Northeast Natural Energy LLC	DEED	1646	45
WV-061-004722-001	MOORE, FREDDIE	Northeast Natural Energy LLC	0.125 or Greater	1604	379
WV-061-004722-002	MOORE, SHIRLEY	Northeast Natural Energy, LLC	0.125 or Greater	1604	381
WV-061-004757-001	LORING, GARY G	Northeast Natural Energy LLC	DEED	1609	112
WV-061-005119-001	SAGO, APRIL DAW	Northeast Natural Energy LLC	0.125 or Greater	1618	781
WV-061-004585-011	TENNANT, WM R.	Northeast Natural Energy, LLC	0.125 or Greater	1595	496
WV-061-004599-022	MOORE, JEFF ET	Northeast Natural Energy, LLC	0.125 or Greater	1615	779
WV-061-004584-069	TENNANT FAMILY	Northeast Natural Energy LLC	0.125 or Greater	1599	114
WV-061-004584-075	WILSON FAMILY I	Northeast Natural Energy LLC	0.125 or Greater	1599	126
WV-061-004585-145	WILSON, SECKMAN	Northeast Natural Energy LLC	0.125 or Greater	1648	235
WV-061-004585-146	WILSON, GARY B	Northeast Natural Energy LLC	0.125 or Greater	1651	141
WV-061-004591-001	REYNOLDS, JANE	Northeast Natural Energy, LLC	0.125 or Greater	1595	384
WV-061-004591-002	MICHAEL, A.KEIT	Northeast Natural Energy LLC	0.125 or Greater	1594	66
WV-061-004599-002	SLIFKO, JANICE	Northeast Natural Energy LLC	0.125 or Greater	1597	599
WV-061-004599-003	VALENTINE, JOYC	Northeast Natural Energy LLC	0.125 or Greater	1597	601
WV-061-004599-004	KIGER, WILLIAM	Northeast Natural Energy LLC	0.125 or Greater	1597	603
WV-061-004599-005	KIGER, KENNETH	Northeast Natural Energy LLC	0.125 or Greater	1597	605
WV-061-004599-066	MURPHY, JOYCE C	Northeast Natural Energy LLC	0.125 or Greater	1648	241
WV-061-004584-001	ELKINS, NANCY R	Northeast Natural Energy LLC	0.125 or Greater	1593	533
WV-061-004584-002	COOK, PAUL	Northeast Natural Energy LLC	DEED	1595	260
WV-061-004584-003	PATTERSON, RYAN	Northeast Natural Energy LLC	DEED	1595	315
WV-061-004584-004	PATTERSON, JARE	Northeast Natural Energy, LLC	DEED	1595	277
WV-061-004584-005	PATTERSON, ALYS	Northeast Natural Energy, LLC	DEED	1595	287
WV-061-004584-006	COOK, LORETTA	Northeast Natural Energy LLC	DEED	1595	290
WV-061-004584-007	ELDER, NELLIE M	Northeast Natural Energy LLC	0.125 or Greater	1594	98
WV-061-004584-008	BURKE, ARLEEN L	Northeast Natural Energy LLC	0.125 or Greater	1594	100
WV-061-004584-009	MAY, LOLA E	Northeast Natural Energy LLC	0.125 or Greater	1594	102
WV-061-004584-010	KISNER, VICKIE	Northeast Natural Energy LLC	0.125 or Greater	1594	104
WV-061-004584-011	TENNANT, SHELIA	Northeast Natural Energy LLC	DEED	1596	201
WV-061-004584-012	PRICE, VIVIAN	Northeast Natural Energy LLC	DEED	1596	216
WV-061-004584-013	WEAVER, DOROTHY	Northeast Natural Energy LLC	DEED	1596	222
WV-061-004584-014	TUTTLE, ALBERT	Northeast Natural Energy LLC	DEED	1596	228
WV-061-004584-015	MILLER, SHIRLEY	Northeast Natural Energy, LLC	0.125 or Greater	1594	375
WV-061-004584-016	WALTERS, RUSSEL	Northeast Natural Energy, LLC	0.125 or Greater	1594	377
WV-061-004584-017	CHISHOLM, BONNIE	Northeast Natural Energy LLC	DEED	1596	245
WV-061-004584-018	TENNANT, RALPH	Northeast Natural Energy LLC	DEED	1596	442
WV-061-004584-019	CONNER, CINDY	Northeast Natural Energy LLC	0.125 or Greater	1595	79
WV-061-004584-020	KISNER, DONLEY	Northeast Natural Energy LLC	0.125 or Greater	1595	81
WV-061-004584-021	LASH, DAVID A	Northeast Natural Energy LLC	DEED	1596	235
WV-061-004584-022	MCCARDLE, ALLEN	Northeast Natural Energy LLC	DEED	1596	189
WV-061-004584-023	FULTON, CAROLYN	Northeast Natural Energy, LLC	DEED	1596	198
WV-061-004584-024	COPELAND, CHERL	Northeast Natural Energy LLC	DEED	1596	204
WV-061-004584-025	STILES, DEBORAH	Northeast Natural Energy LLC	DEED	1596	210
WV-061-004584-026	LASH, FRANK RAY	Northeast Natural Energy LLC	DEED	1596	213
WV-061-004584-027	TENNANT, JEAN	Northeast Natural Energy LLC	DEED	1596	199
WV-061-004584-028	WALKER, MARTHA	Northeast Natural Energy LLC	0.125 or Greater	1595	190
WV-061-004584-029	TENNANT, VIRGIN	Northeast Natural Energy LLC	0.125 or Greater	1595	193
WV-061-004584-030	TENNANT, MELODY	Northeast Natural Energy LLC	0.125 or Greater	1595	194
WV-061-004584-031	TENNANT, JEFF	Northeast Natural Energy, LLC	0.125 or Greater	1595	195
WV-061-004584-032	TENNANT, SCOTT	Northeast Natural Energy LLC	0.125 or Greater	1595	498
WV-061-004584-033	TENNANT, ROBERT	Northeast Natural Energy LLC	0.125 or Greater	1595	499
WV-061-004584-034	GRIBBLE, BRENDA	Northeast Natural Energy LLC	0.125 or Greater	1595	492
WV-061-004584-035	TENNANT, SYLVIA	Northeast Natural Energy, LLC	0.125 or Greater	1595	494

Environmental Protection
 Department
 WV Dept of Environmental Protection
 1500 Market Street
 Charleston, WV 25302
 Phone: 304.261.6000
 Fax: 304.261.6001
 www.dep.state.wv.gov

RECEIVED
 Office of Oil and Gas
 MAR 19 2019

WV-061-004584-036	MOORE, ETHAN D	Northeast Natural Energy LLC	DEED	1613	529
WV-061-004584-037	TENNANT, DONALD	Northeast Natural Energy LLC	DEED	1597	296
WV-061-004584-038	LASH, TIMOTHY S	Northeast Natural Energy LLC	DEED	1597	492
WV-061-004584-039	LASH, JOSEPH W.	Northeast Natural Energy LLC	DEED	1597	515
WV-061-004584-040	LASH, STEVE	Northeast Natural Energy LLC	DEED	1597	518
WV-061-004584-041	BROOKS, CONNIE	Northeast Natural Energy LLC	DEED	1597	533
WV-061-004584-042	MICHAEL, ROBERT	Northeast Natural Energy, LLC	DEED	1597	552
WV-061-004584-043	STILES, BESSIE	Northeast Natural Energy LLC	DEED	1597	560
WV-061-004584-044	TENNANT, JOSEPH	Northeast Natural Energy, LLC	DEED	1597	521
WV-061-004584-045	ARNETT, KENNETH	Northeast Natural Energy LLC	0.125 or Greater	1596	744
WV-061-004584-046	HIGGINS, WILMA	Northeast Natural Energy LLC	0.125 or Greater	1596	837
WV-061-004584-047	PIFER, DONNA IR	Northeast Natural Energy LLC	0.125 or Greater	1596	839
WV-061-004584-048	TENNANT, CECIL	Northeast Natural Energy LLC	0.125 or Greater	1596	833
WV-061-004584-049	CHISLER, JACKIE	Northeast Natural Energy LLC	DEED	1597	524
WV-061-004584-050	HAMILTON, RICHA	Northeast Natural Energy LLC	DEED	1597	530
WV-061-004584-051	COX, GLORIA I	Northeast Natural Energy LLC	DEED	1597	271
WV-061-004584-052	EDDY, MARGUERIT	Northeast Natural Energy LLC	DEED	1597	839
WV-061-004584-053	GILL, TAMMY S	Northeast Natural Energy LLC	DEED	1597	542
WV-061-004584-054	TEMPLE, JODY L	Northeast Natural Energy LLC	DEED	1597	549
WV-061-004584-055	MCCULLOUGH, MAR	Northeast Natural Energy LLC	0.125 or Greater	1596	574
WV-061-004584-056	WILFONG, LINDA	Northeast Natural Energy LLC	0.125 or Greater	1596	576
WV-061-004584-057	WRIGHT, FLOYD W	Northeast Natural Energy LLC	0.125 or Greater	1596	578
WV-061-004584-058	ARNETT, W KE ET	Northeast Natural Energy LLC	0.125 or Greater	1596	580
WV-061-004584-059	TENNANT, NELSON	Northeast Natural Energy LLC	DEED	1597	557
WV-061-004584-060	KENNEDY, HELEN	Northeast Natural Energy LLC	DEED	1597	842
WV-061-004584-061	TENNANT, RICHA	Northeast Natural Energy LLC	0.125 or Greater	1596	656
WV-061-004584-062	EBERHART, TERRY	Northeast Natural Energy, LLC	DEED	1600	364
WV-061-004584-063	MOORE, PAULINE	Northeast Natural Energy LLC	0.125 or Greater	1597	580
WV-061-004584-064	CONNER, JOHN ET	Northeast Natural Energy LLC	0.125 or Greater	1597	582
WV-061-004584-065	STIERINGER, SHI	Northeast Natural Energy, LLC	0.125 or Greater	1597	584
WV-061-004584-066	VENEZIA, MARY J	Northeast Natural Energy LLC	0.125 or Greater	1598	603
WV-061-004584-068	OWEN, LOLA T.	Northeast Natural Energy, LLC	0.125 or Greater	1598	607
WV-061-004584-070	BROOKOVER, RUBY	Northeast Natural Energy LLC	0.125 or Greater	1599	116
WV-061-004584-071	WHITE, DEBORAH	Northeast Natural Energy, LLC	0.125 or Greater	1599	118
WV-061-004584-072	LEMLEY, MARY LO	Northeast Natural Energy, LLC	0.125 or Greater	1599	120
WV-061-004584-073	HUNNELL, DIANNE	Northeast Natural Energy LLC	0.125 or Greater	1599	122
WV-061-004584-074	STEELE, GARY L.	Northeast Natural Energy LLC	0.125 or Greater	1599	124
WV-061-004584-076	WALKER, CHARLEN	Northeast Natural Energy LLC	0.125 or Greater	1599	128
WV-061-004584-077	RAMSEY, KATHY J	Northeast Natural Energy LLC	0.125 or Greater	1599	130
WV-061-004584-078	MYERS, NICHOLAS	Northeast Natural Energy LLC	0.125 or Greater	1600	55
WV-061-004584-079	TEMPLE, KEVIN A	Northeast Natural Energy LLC	DEED	1602	511
WV-061-004584-080	MASSIE, GINA	Northeast Natural Energy LLC	DEED	1602	514
WV-061-004584-081	ARNETT, ROBERT	Northeast Natural Energy LLC	0.125 or Greater	1600	681
WV-061-004584-082	TENNANT, DEANNA	Northeast Natural Energy LLC	0.125 or Greater	1602	244
WV-061-004584-083	TENNANT, DEBRA	Northeast Natural Energy, LLC	DEED	1605	277
WV-061-004584-084	ROSE, ELLEN MA	Northeast Natural Energy, LLC	DEED	1606	675
WV-061-004584-085	PHARES, WILLIAM	Northeast Natural Energy, LLC	DEED	1606	678
WV-061-004584-086	HARRIS, KIM	Northeast Natural Energy LLC	DEED	1606	680
WV-061-004584-087	TENNANT, TRACY	Northeast Natural Energy LLC	DEED	1606	684
WV-061-004584-088	KACSMAR, DEBRA	Northeast Natural Energy LLC	DEED	1606	687
WV-061-004584-089	JOLLIFF, BRIAN	Northeast Natural Energy, LLC	0.125 or Greater	1604	89
WV-061-004584-090	KELLY, THOMAS	Northeast Natural Energy LLC	0.125 or Greater	1604	91
WV-061-004584-091	SCRIPP, ZEVA	Northeast Natural Energy, LLC	0.125 or Greater	1604	93
WV-061-004584-092	ROGERS, R BRUCE	Northeast Natural Energy LLC	0.125 or Greater	1604	94
WV-061-004584-093	TENNANT, ALLEN	Northeast Natural Energy LLC	DEED	1606	690

RECEIVED
 Office of Oil and Gas
 WV Department of Environmental Protection
 May 19 2019

WV-061-004584-094	TENNANT, LARRY	Northeast Natural Energy LLC	0.125 or Greater	1604	126
WV-061-004584-095	TENNANT, WILBUR	Northeast Natural Energy LLC	DEED	1606	693
WV-061-004584-096	CONNER, JAMES	Northeast Natural Energy LLC	0.125 or Greater	1604	128
WV-061-004584-097	WALKER, RUBY G	Northeast Natural Energy LLC	0.125 or Greater	1605	3
WV-061-004584-098	WALKER, ROBERT	Northeast Natural Energy LLC	0.125 or Greater	1605	5
WV-061-004584-099	MOORE, HAROLD W	Northeast Natural Energy LLC	0.125 or Greater	1605	7
WV-061-004584-100	SLAMPAK, CHERYL	Northeast Natural Energy LLC	0.125 or Greater	1605	9
WV-061-004584-101	CROWLEY, PATRIC	Northeast Natural Energy LLC	0.125 or Greater	1605	11
WV-061-004584-102	HENDERSON, ALDE	Northeast Natural Energy LLC	0.125 or Greater	1605	124
WV-061-004584-103	MOORE, VELDA E.	Northeast Natural Energy LLC	0.125 or Greater	1605	497
WV-061-004584-104	HAUGHT, MICHAEL	Northeast Natural Energy LLC	0.125 or Greater	1605	504
WV-061-004584-105	NETZEL, DEBORAH	Northeast Natural Energy, LLC	0.125 or Greater	1605	506
WV-061-004584-106	STILES, JANICE	Northeast Natural Energy LLC	DEED	1610	561
WV-061-004584-107	BANE, EILEEN	Northeast Natural Energy LLC	0.125 or Greater	1606	465
WV-061-004584-108	HUFFMAN, DONNA	Northeast Natural Energy LLC	0.125 or Greater	1607	107
WV-061-004584-109	TENNANT, GLENDA	Northeast Natural Energy LLC	0.125 or Greater	1607	109
WV-061-004584-110	FIORE, LAURA L.	Northeast Natural Energy, LLC	DEED	1613	539
WV-061-004584-111	JOLLIFF, MICHAEL	Northeast Natural Energy LLC	0.125 or Greater	1612	118
WV-061-004584-112	SUMMERS, SHERRY	Northeast Natural Energy LLC	0.125 or Greater	1613	826
WV-061-004584-113	YOST, VINCENT	Northeast Natural Energy LLC	0.125 or Greater	1613	828
WV-061-004584-114	EDDY, VADE ET V	Northeast Natural Energy LLC	0.125 or Greater	1613	830
WV-061-004584-115	STATLER, VANETA	Northeast Natural Energy LLC	0.125 or Greater	1613	832
WV-061-004584-116	EDDY, VANESSA	Northeast Natural Energy LLC	0.125 or Greater	1613	834
WV-061-004584-117	WRIGHT, MARY AN	Northeast Natural Energy LLC	0.125 or Greater	1615	829
WV-061-004584-118	YOST, VERL	Northeast Natural Energy LLC	0.125 or Greater	1615	835
WV-061-004584-119	YOST, JASON	Northeast Natural Energy LLC	0.125 or Greater	1615	837
WV-061-004584-120	HUNNELL, JOHN W	Northeast Natural Energy LLC	0.125 or Greater	1615	839
WV-061-004584-121	ALLEN, JENNIE	Northeast Natural Energy LLC	0.125 or Greater	1618	9
WV-061-004584-122	WILSON, RICHARD	Northeast Natural Energy LLC	0.125 or Greater	1618	11
WV-061-004584-123	WILSON, RICKY N	Northeast Natural Energy LLC	0.125 or Greater	1618	13
WV-061-004584-124	LASH, JUDY C	Northeast Natural Energy, LLC	0.125 or Greater	1618	15
WV-061-004584-125	TENNANT, AVA M	Northeast Natural Energy LLC	0.125 or Greater	1618	17
WV-061-004584-126	WILSON, JOHNNYB	Northeast Natural Energy LLC	0.125 or Greater	1618	19
WV-061-004584-127	PANRELL, NORMA	Northeast Natural Energy LLC	0.125 or Greater	1618	613
WV-061-004584-128	WILSON, NANCY	Northeast Natural Energy LLC	0.125 or Greater	1618	615
WV-061-004584-129	YOST, JARROD	Northeast Natural Energy LLC	0.125 or Greater	1621	607
WV-061-004584-130	HARRELL, CURTIS	Northeast Natural Energy LLC	0.125 or Greater	1621	609
WV-061-004584-131	TENNANT, LORI A	Northeast Natural Energy LLC	DEED	1621	692
WV-061-004584-132	SAGO, DAVID K	Northeast Natural Energy LLC	0.125 or Greater	1626	74
WV-061-004584-133	SAGO, ANTHONY G	Northeast Natural Energy LLC	0.125 or Greater	1626	76
WV-061-004584-134	SAGO, JEFFREY A	Northeast Natural Energy LLC	0.125 or Greater	1627	319
WV-061-004584-135	WALLS, BRENDA	Northeast Natural Energy LLC	DEED	1634	305
WV-061-004584-136	TENNANT, MARTHA	Northeast Natural Energy LLC	0.125 or Greater	1628	248
WV-061-004584-137	TENNANT, HELEN	Northeast Natural Energy LLC	0.125 or Greater	1633	461
WV-061-004584-138	HAINES, ELLEN J	Northeast Natural Energy LLC	DEED	1634	308
WV-061-004584-139	THOMAS, FAMILY	Northeast Natural Energy LLC	0.125 or Greater	1631	404
WV-061-004584-140	MOORE, KELLY KA	Northeast Natural Energy LLC	DEED	1638	283
WV-061-004584-141	BAKER, KRISTIE	Northeast Natural Energy LLC	DEED	1638	92
WV-061-004584-142	TENNANT, MICHAEL	Northeast Natural Energy LLC	DEED	1638	98
WV-061-004584-143	GATWOOD, SANDY	Northeast Natural Energy LLC	DEED	1638	1
WV-061-004584-144	MOFFA, DEBRA G	Northeast Natural Energy LLC	0.125 or Greater	1636	16
WV-061-004584-145	DONELSON, TERES	Northeast Natural Energy LLC	DEED	1642	16
WV-061-004584-146	BATTON, MARGARE	Northeast Natural Energy LLC	0.125 or Greater	1643	578
WV-061-004584-147	CONNER, FREDERI	Northeast Natural Energy LLC	0.125 or Greater	1647	429
WV-061-004585-001	CAYAVEC, CHARLO	Northeast Natural Energy LLC	0.125 or Greater	1593	515

RECEIVED
 Office of Oil and Gas
 APR 19 2019
 Energy Resources
 1000 Capitol Mall
 Charleston, WV 25302

WV-061-004585-002	PHILLIPS, MICHA	Northeast Natural Energy LLC	0.125 or Greater	1593	655
WV-061-004585-003	YOST, BARRY D.	Northeast Natural Energy LLC	0.125 or Greater	1593	657
WV-061-004585-004	OSECKY, IDA	Northeast Natural Energy, LLC	0.125 or Greater	1593	659
WV-061-004585-005	COPELAND, CONNI	Northeast Natural Energy, LLC	0.125 or Greater	1593	661
WV-061-004585-006	WILLIAMS, WILMA	Northeast Natural Energy LLC	0.125 or Greater	1594	379
WV-061-004585-007	PARKER, WAYNETT	Northeast Natural Energy LLC	0.125 or Greater	1594	381
WV-061-004585-008	LIBERT, ROBIN L	Northeast Natural Energy LLC	0.125 or Greater	1594	383
WV-061-004585-009	TENNANT, RHONDA	Northeast Natural Energy LLC	0.125 or Greater	1594	385
WV-061-004585-010	YOST, DORIS L	Northeast Natural Energy LLC	0.125 or Greater	1595	83
WV-061-004585-012	STILES, GERALD	Northeast Natural Energy LLC	DEED	1596	225
WV-061-004585-013	MAGGARD, NANCY	Northeast Natural Energy, LLC	0.125 or Greater	1595	498
WV-061-004585-014	YOST, PHILLIP	Northeast Natural Energy, LLC	0.125 or Greater	1595	500
WV-061-004585-015	YOST, RANDY D	Northeast Natural Energy LLC	0.125 or Greater	1595	502
WV-061-004585-016	YOST, ELLEN R.	Northeast Natural Energy LLC	0.125 or Greater	1596	841
WV-061-004585-017	YOST, DANNY J.	Northeast Natural Energy LLC	0.125 or Greater	1596	843
WV-061-004585-018	FULPS, DIANA ET	Northeast Natural Energy LLC	0.125 or Greater	1596	845
WV-061-004585-019	HEIDEKAT, MELIN	Northeast Natural Energy LLC	0.125 or Greater	1597	1
WV-061-004585-020	MASON, GREGORY	Northeast Natural Energy LLC	0.125 or Greater	1597	221
WV-061-004585-021	MASON, ZACHARY	Northeast Natural Energy LLC	0.125 or Greater	1597	223
WV-061-004585-022	TENNANT, ELAINE	Northeast Natural Energy LLC	0.125 or Greater	1597	225
WV-061-004585-023	MOORE, DALE LYN	Northeast Natural Energy LLC	0.125 or Greater	1597	126
WV-061-004585-024	MOORE, DAVID W.	Northeast Natural Energy LLC	0.125 or Greater	1597	128
WV-061-004585-025	MOORE, DANNY KE	Northeast Natural Energy LLC	0.125 or Greater	1597	130
WV-061-004585-026	YOST, RICHARD K	Northeast Natural Energy LLC	0.125 or Greater	1598	417
WV-061-004585-027	YOST, JACK L	Northeast Natural Energy LLC	0.125 or Greater	1598	419
WV-061-004585-028	MOORE, DONNY	Northeast Natural Energy, LLC	0.125 or Greater	1598	421
WV-061-004585-029	LONG, DIANE LYN	Northeast Natural Energy LLC	0.125 or Greater	1598	423
WV-061-004585-030	WILSON, BETTY L	Northeast Natural Energy LLC	DEED	1600	553
WV-061-004585-031	SNIDER, JANET M	Northeast Natural Energy LLC	0.125 or Greater	1599	210
WV-061-004585-032	WILSON, JAMES L	Northeast Natural Energy LLC	0.125 or Greater	1599	212
WV-061-004585-033	YOST, REGINA C	Northeast Natural Energy LLC	0.125 or Greater	1599	214
WV-061-004585-034	HELDRETH, JILL	Northeast Natural Energy LLC	0.125 or Greater	1599	216
WV-061-004585-035	SMITH, JODY LYN	Northeast Natural Energy LLC	0.125 or Greater	1599	218
WV-061-004585-036	STITCHICK, CHRI	Northeast Natural Energy LLC	0.125 or Greater	1600	283
WV-061-004585-037	TENNANT, MOLLY	Northeast Natural Energy LLC	0.125 or Greater	1600	285
WV-061-004585-038	DAVIS, BRIAN E	Northeast Natural Energy LLC	0.125 or Greater	1600	683
WV-061-004585-039	TENNANT, CARRIE	Northeast Natural Energy LLC	0.125 or Greater	1600	685
WV-061-004585-040	BERDINE, MARGAR	Northeast Natural Energy LLC	0.125 or Greater	1600	687
WV-061-004585-041	BROCK, JOHN	Northeast Natural Energy, LLC	DEED	1602	517
WV-061-004585-042	BROCK, BILLY	Northeast Natural Energy LLC	DEED	1602	520
WV-061-004585-043	BROCK, CYLEIGH	Northeast Natural Energy LLC	DEED	1602	523
WV-061-004585-044	STILES, GEORGE	Northeast Natural Energy LLC	0.125 or Greater	1602	35
WV-061-004585-045	HOLLANDSWORTH,S	Northeast Natural Energy, LLC	0.125 or Greater	1602	246
WV-061-004585-046	DAVIS, CHARLES	Northeast Natural Energy LLC	0.125 or Greater	1602	248
WV-061-004585-047	MCANINCH, SCOTT	Northeast Natural Energy LLC	0.125 or Greater	1602	250
WV-061-004585-048	DODRILL, LORETT	Northeast Natural Energy LLC	0.125 or Greater	1604	195
WV-061-004585-049	YOST, JIMMIE F	Northeast Natural Energy LLC	0.125 or Greater	1604	197
WV-061-004585-050	MCCLAIN PAME ET	Northeast Natural Energy, LLC	0.125 or Greater	1604	199
WV-061-004585-051	KEENER, RICHARD	Northeast Natural Energy LLC	0.125 or Greater	1604	132
WV-061-004585-052	CUNNINGHAM, TAM	Northeast Natural Energy LLC	0.125 or Greater	1604	134
WV-061-004585-053	KENNEDY, NANCY	Northeast Natural Energy LLC	0.125 or Greater	1604	157
WV-061-004585-054	MAHAFFEY, MARY	Northeast Natural Energy LLC	0.125 or Greater	1605	126
WV-061-004585-055	BELL, HARRIET	Northeast Natural Energy, LLC	0.125 or Greater	1605	128
WV-061-004585-056	RICHARDS, ROXIE	Northeast Natural Energy LLC	DEED	1608	621
WV-061-004585-057	MCANINCH, JESSI	Northeast Natural Energy LLC	0.125 or Greater	1605	130

RECEIVED
Office of Oil and Gas
May 17 2019
WV Department of Environmental Protection

WV-061-004585-058	WILSON, MARGAR	Northeast Natural Energy, LLC	0.125 or Greater	1605	132
WV-061-004585-059	CUMMINS, MABEL	Northeast Natural Energy, LLC	0.125 or Greater	1605	134
WV-061-004585-060	WILSON, MARVIN	Northeast Natural Energy LLC	0.125 or Greater	1605	136
WV-061-004585-061	STRAIGHT, CAROL	Northeast Natural Energy LLC	0.125 or Greater	1605	138
WV-061-004585-062	EDDY, PATRICIA	Northeast Natural Energy LLC	0.125 or Greater	1605	140
WV-061-004585-063	WILLIS, JANICE	Northeast Natural Energy LLC	0.125 or Greater	1605	142
WV-061-004585-064	HAMILTON, GREGO	Northeast Natural Energy LLC	0.125 or Greater	1605	508
WV-061-004585-065	HAMILTON, DENZI	Northeast Natural Energy LLC	0.125 or Greater	1605	510
WV-061-004585-066	MUSGRAVE, GARY	Northeast Natural Energy LLC	DEED	1610	564
WV-061-004585-067	HAMILTON, DELAN	Northeast Natural Energy LLC	0.125 or Greater	1605	512
WV-061-004585-068	HILLBERRY, BESS	Northeast Natural Energy LLC	0.125 or Greater	1607	111
WV-061-004585-069	LUCENTE, DEBBIE	Northeast Natural Energy, LLC	0.125 or Greater	1607	113
WV-061-004585-070	HALLER, KAREN	Northeast Natural Energy LLC	0.125 or Greater	1607	115
WV-061-004585-071	HALL, DONNA	Northeast Natural Energy LLC	0.125 or Greater	1607	117
WV-061-004585-072	DULIN, PATRICIA	Northeast Natural Energy LLC	DEED	1608	627
WV-061-004585-073	LUCAS, MARTHA	Northeast Natural Energy LLC	0.125 or Greater	1607	262
WV-061-004585-074	SMOUSE, RONALD	Northeast Natural Energy LLC	0.125 or Greater	1607	606
WV-061-004585-075	ATKINS, CAROLYN	Northeast Natural Energy LLC	0.125 or Greater	1607	608
WV-061-004585-076	MCROBERTS, ROSE	Northeast Natural Energy LLC	0.125 or Greater	1607	610
WV-061-004585-077	BROCK, MARK	Northeast Natural Energy LLC	DEED	1610	567
WV-061-004585-078	SHIFFLET, REBEC	Northeast Natural Energy, LLC	0.125 or Greater	1608	1
WV-061-004585-079	HAMILTON, RODNE	Northeast Natural Energy LLC	0.125 or Greater	1610	832
WV-061-004585-080	HILBERRY, KENNE	Northeast Natural Energy, LLC	0.125 or Greater	1610	834
WV-061-004585-081	AIKENS, DIANA D	Northeast Natural Energy LLC	0.125 or Greater	1611	680
WV-061-004585-082	WILSON, MYRTLE	Northeast Natural Energy LLC	0.125 or Greater	1611	682
WV-061-004585-083	HILLBERRY, ROBE	Northeast Natural Energy, LLC	0.125 or Greater	1611	684
WV-061-004585-084	HAMILTON, RANDA	Northeast Natural Energy LLC	0.125 or Greater	1613	34
WV-061-004585-085	BARTLETT, PAUL	Northeast Natural Energy LLC	0.125 or Greater	1613	36
WV-061-004585-086	HEDGEPTH, ANIT	Northeast Natural Energy LLC	DEED	1614	785
WV-061-004585-087	WILSON, JOHN W	Northeast Natural Energy LLC	0.125 or Greater	1615	841
WV-061-004585-088	BARTLETT, LESLI	Northeast Natural Energy LLC	0.125 or Greater	1615	843
WV-061-004585-089	SOLIS, BUFFY	Northeast Natural Energy LLC	DEED	1619	381
WV-061-004585-090	KING, DENNIS R	Northeast Natural Energy LLC	DEED	1620	310
WV-061-004585-091	KING, ROBERT M	Northeast Natural Energy LLC	DEED	1620	313
WV-061-004585-092	RUSH, LARRY ETU	Northeast Natural Energy LLC	0.125 or Greater	1615	845
WV-061-004585-093	WILSON, MARK EU	Northeast Natural Energy LLC	0.125 or Greater	1615	847
WV-061-004585-094	WILSON, SCOTT M	Northeast Natural Energy LLC	0.125 or Greater	1615	849
WV-061-004585-095	KEATON, DONNA L	Northeast Natural Energy LLC	0.125 or Greater	1618	21
WV-061-004585-096	FORD, EILEEN L	Northeast Natural Energy LLC	0.125 or Greater	1618	617
WV-061-004585-097	WILSON, KAREN L	Northeast Natural Energy LLC	0.125 or Greater	1618	619
WV-061-004585-098	SEARCY, SANDRA	Northeast Natural Energy LLC	0.125 or Greater	1618	621
WV-061-004585-099	WILSON, RICHARD	Northeast Natural Energy LLC	0.125 or Greater	1618	623
WV-061-004585-100	YARBERRY, ELAIN	Northeast Natural Energy LLC	0.125 or Greater	1621	612
WV-061-004585-101	FARLOW, STEPHEN	Northeast Natural Energy LLC	0.125 or Greater	1621	614
WV-061-004585-102	RAHN, DEBORAH L	Northeast Natural Energy LLC	0.125 or Greater	1622	555
WV-061-004585-103	BUTLER, TANA D.	Northeast Natural Energy LLC	0.125 or Greater	1622	558
WV-061-004585-104	FARLOW, VALERIE	Northeast Natural Energy LLC	0.125 or Greater	1622	560
WV-061-004585-105	DAVIS, PATRICIA	Northeast Natural Energy LLC	0.125 or Greater	1623	19
WV-061-004585-106	PRATER, JUDITH	Northeast Natural Energy LLC	0.125 or Greater	1623	21
WV-061-004585-107	ROTHFUS, CELEST	Northeast Natural Energy LLC	0.125 or Greater	1623	23
WV-061-004585-108	WILSON, JAMES W	Northeast Natural Energy LLC	0.125 or Greater	1623	25
WV-061-004585-109	WILSON, JAMES	Northeast Natural Energy LLC	0.125 or Greater	1623	27
WV-061-004585-110	SHARP, PAULINE	Northeast Natural Energy LLC	0.125 or Greater	1623	521
WV-061-004585-111	STITCHICK, MICH	Northeast Natural Energy LLC	0.125 or Greater	1627	321
WV-061-004585-112	PRIEBE, BARBARA	Northeast Natural Energy LLC	DEED	1634	311

WV-061-004585-113	WILSON, RICHARD	Northeast Natural Energy LLC	0.125 or Greater	1627	323
WV-061-004585-114	SUMMERS, C DONA	Northeast Natural Energy LLC	DEED	1634	370
WV-061-004585-115	WILSON, BARBARA	Northeast Natural Energy LLC	DEED	1634	373
WV-061-004585-116	FENN, JUDITH KA	Northeast Natural Energy LLC	0.125 or Greater	1630	24
WV-061-004585-117	SCHULZ, GAYLORD	Northeast Natural Energy LLC	0.125 or Greater	1630	26
WV-061-004585-118	SPATES, JUNE ET	Northeast Natural Energy LLC	0.125 or Greater	1631	406
WV-061-004585-119	SCHULZ, LEROY	Northeast Natural Energy LLC	0.125 or Greater	1631	408
WV-061-004585-120	TOPE, CHERRYL J	Northeast Natural Energy LLC	0.125 or Greater	1631	410
WV-061-004585-121	KEENER, JON ETU	Northeast Natural Energy LLC	0.125 or Greater	1643	457
WV-061-004585-122	SUTPHIN, LINDA	Northeast Natural Energy LLC	0.125 or Greater	1633	463
WV-061-004585-123	BROCK, SANDRA S	Northeast Natural Energy LLC	DEED	1638	304
WV-061-004585-124	BURCH, CONNIE	Northeast Natural Energy LLC	0.125 or Greater	1637	837
WV-061-004585-125	JARRETT, LINN	Northeast Natural Energy LLC	0.125 or Greater	1637	839
WV-061-004585-126	JARRETT, MARK A	Northeast Natural Energy LLC	0.125 or Greater	1637	841
WV-061-004585-127	WILSON, GARY P	Northeast Natural Energy LLC	DEED	1642	19
WV-061-004585-128	ROBARDS, KATHER	Northeast Natural Energy LLC	DEED	1642	54
WV-061-004585-129	WILSON, JOHN B	Northeast Natural Energy LLC	0.125 or Greater	1638	514
WV-061-004585-130	SMITH, ROBERT M	Northeast Natural Energy LLC	0.125 or Greater	1639	801
WV-061-004585-131	WILSON, JAMES P	Northeast Natural Energy LLC	0.125 or Greater	1640	399
WV-061-004585-132	WELLS, BARBARA	Northeast Natural Energy LLC	0.125 or Greater	1640	470
WV-061-004585-133	HILLBERRY, CHAR	Northeast Natural Energy LLC	0.125 or Greater	1643	55
WV-061-004585-134	ZEDDIC LANHAM T	Northeast Natural Energy LLC	0.125 or Greater	1643	57
WV-061-004585-135	BRITTINGHAM, KA	Northeast Natural Energy LLC	0.125 or Greater	1643	59
WV-061-004585-136	HUGGINS, ROGER	Northeast Natural Energy LLC	0.125 or Greater	1643	61
WV-061-004585-137	WILSON, MARK	Northeast Natural Energy LLC	0.125 or Greater	1640	588
WV-061-004585-138	REICHERT TRUST	Northeast Natural Energy LLC	0.125 or Greater	1640	590
WV-061-004585-139	GOSPEL ASSEMBLY	Northeast Natural Energy LLC	0.125 or Greater	1642	376
WV-061-004585-140	KING, KATHERINE	Northeast Natural Energy LLC	0.125 or Greater	1642	378
WV-061-004585-141	RAMSEY, ROSALEA	Northeast Natural Energy LLC	0.125 or Greater	1643	459
WV-061-004585-142	WILSON, REX	Northeast Natural Energy LLC	0.125 or Greater	1643	461
WV-061-004585-143	EMERY, LEIGH AN	Northeast Natural Energy LLC	0.125 or Greater	1648	345
WV-061-004585-144	WILSON, CINDY L	Northeast Natural Energy LLC	0.125 or Greater	1648	347
WV-061-003708-001	TENNANT, LARRY	Northeast Natural Energy LLC	0.125 or Greater	1550	479
WV-061-003708-002	OWEN, LOLA T.	Northeast Natural Energy LLC	0.125 or Greater	1550	481
WV-061-003708-003	TENNANT, DANNY	Northeast Natural Energy LLC	0.125 or Greater	1550	483
WV-061-003708-004	TENNANT, ALLEN	Northeast Natural Energy LLC	DEED	1557	778
WV-061-003708-005	TENNANT, WILBUR	Northeast Natural Energy LLC	0.125 or Greater	1550	485
WV-061-003708-006	BANE, EILEEN	Northeast Natural Energy LLC	0.125 or Greater	1541	303
WV-061-003708-007	BROOKOVER, RUBY	Northeast Natural Energy LLC	DEED	1545	774
WV-061-003708-008	WILSON, BERTHA	Northeast Natural Energy LLC	0.125 or Greater	1550	525
WV-061-003708-009	WILSON, LEONARD	Northeast Natural Energy LLC	0.125 or Greater	1552	424
WV-061-003708-010	STATLER, VANETA	Northeast Natural Energy LLC	0.125 or Greater	1562	215
WV-061-003708-011	EDDY, VANESSA	Northeast Natural Energy LLC	0.125 or Greater	1564	327
WV-061-003708-012	YOST, VINCENT	Northeast Natural Energy LLC	0.125 or Greater	1564	323
WV-061-003708-013	EDDY, VADA	Northeast Natural Energy LLC	0.125 or Greater	1565	56
WV-061-003708-014	YOST, JARROD	Northeast Natural Energy LLC	DEED	1556	371
WV-061-003708-015	MOORE, HAROLD W	Northeast Natural Energy LLC	0.125 or Greater	1564	388
WV-061-003856-001	SAGO, KAREN E	Northeast Natural Energy LLC	0.125 or Greater	1553	220
WV-061-003856-002	SAGO, ANTHONY G	Northeast Natural Energy LLC	0.125 or Greater	1557	367
WV-061-003856-003	SAGO, DAVID K.	Northeast Natural Energy LLC	0.125 or Greater	1564	378
WV-061-003856-004	JOLLIFF, BRIAN	Northeast Natural Energy LLC	0.125 or Greater	1565	612
WV-061-003856-005	SAGO, JEFFREY	Northeast Natural Energy LLC	0.125 or Greater	1567	840
WV-061-003856-006	MOFFA, DEBRA G	Northeast Natural Energy LLC	0.125 or Greater	1566	21
WV-061-003856-007	JOLLIFF, MICHAEL	Northeast Natural Energy LLC	0.125 or Greater	1568	281
WV-061-003856-008	CONNER, JOHN C.	Northeast Natural Energy LLC	0.125 or Greater	1564	665

REC'D
Office of Oil and Gas
MAR 19 2019
Department of
Energy

WV-061-003856-009	CONNER, FREDERI	Northeast Natural Energy LLC	0.125 or Greater	1565	626
WV-061-003856-010	TENNANT, VIRGIN	Northeast Natural Energy LLC	0.125 or Greater	1557	439
WV-061-003856-011	GATWOOD, SANDY	Northeast Natural Energy LLC	0.125 or Greater	1557	435
WV-061-003856-012	TENNANT, MICHAEL	Northeast Natural Energy LLC	0.125 or Greater	1557	447
WV-061-003856-013	HUNNEL, JOHN W	Northeast Natural Energy LLC	0.125 or Greater	1565	307
WV-061-003856-014	MOORE, VELDA E	Northeast Natural Energy LLC	0.125 or Greater	1565	676
WV-061-003856-015	TENNANT, MARTHA	Northeast Natural Energy LLC	0.125 or Greater	1557	752
WV-061-003856-016	HARRELL, CURTIS	Northeast Natural Energy LLC	0.125 or Greater	1562	373
WV-061-003856-017	WALKER, RUBY G	Northeast Natural Energy LLC	0.125 or Greater	1575	268
WV-061-003856-018	WALKER, ROBERT	Northeast Natural Energy LLC	0.125 or Greater	1575	270
WV-061-003856-019	WALKER, NEVA R	Northeast Natural Energy LLC	0.125 or Greater	1575	272
WV-061-003856-020	STIERINGER, SHI	Northeast Natural Energy LLC	0.125 or Greater	1575	439
WV-061-003856-021	TENNANT, NELSON	Northeast Natural Energy LLC	DEED	1576	277
WV-061-003856-022	STILES, DEBORAH	Northeast Natural Energy LLC	DEED	1577	783
WV-061-003856-023	FULTON, CAROLYN	Northeast Natural Energy LLC	DEED	1577	789
WV-061-003856-024	COPELAND, CHERL	Northeast Natural Energy LLC	DEED	1577	825
WV-061-003856-025	TENNANT, JEAN	Northeast Natural Energy LLC	DEED	1577	798
WV-061-003856-026	MCCARDLE, ALLEN	Northeast Natural Energy LLC	DEED	1577	804
WV-061-003856-027	HAUGHT, MICHAEL	Northeast Natural Energy LLC	0.125 or Greater	1576	831
WV-061-003856-028	HENDERSON, ALDE	Northeast Natural Energy LLC	0.125 or Greater	1576	833
WV-061-003856-029	TENNANT, SCOTT	Northeast Natural Energy LLC	0.125 or Greater	1577	530
WV-061-003856-031	TENNANT, MELODY	Northeast Natural Energy LLC	0.125 or Greater	1576	839
WV-061-003856-032	KELLEY, THOMAS	Northeast Natural Energy LLC	0.125 or Greater	1576	841
WV-061-003856-033	TENNANT, JEFF	Northeast Natural Energy LLC	0.125 or Greater	1577	528
WV-061-003856-034	GRIBBLE, BRENDA	Northeast Natural Energy LLC	0.125 or Greater	1576	845
WV-061-003856-035	MOORE, PAULINE	Northeast Natural Energy LLC	0.125 or Greater	1576	847
WV-061-003856-036	COOK, LORETTA	Northeast Natural Energy LLC	DEED	1579	803
WV-061-003856-037	PATTERSON, ALYS	Northeast Natural Energy LLC	DEED	1579	809
WV-061-003856-038	COOK, PAUL	Northeast Natural Energy LLC	DEED	1579	815
WV-061-003856-039	PATTERSON, JARE	Northeast Natural Energy LLC	DEED	1579	818
WV-061-003856-040	PATTERSON, RYAN	Northeast Natural Energy LLC	DEED	1579	824
WV-061-003856-041	MILLER, SHIRLEY	Northeast Natural Energy LLC	0.125 or Greater	1578	345
WV-061-003856-042	WALTERS, RUSSEL	Northeast Natural Energy LLC	0.125 or Greater	1578	156
WV-061-003856-043	TENNANT, FREDDI	Northeast Natural Energy LLC	DEED	1580	179
WV-061-003856-044	COX, GLORIA I	Northeast Natural Energy LLC	DEED	1580	182
WV-061-003856-045	HAMILTON, RICHA	Northeast Natural Energy LLC	DEED	1580	185
WV-061-003856-046	TENNANT, DONALD	Northeast Natural Energy LLC	DEED	1580	188
WV-061-003856-047	TENNANT, ROBERT	Northeast Natural Energy LLC	DEED	1582	61
WV-061-003856-048	KACSMAR, DEBRA	Northeast Natural Energy LLC	DEED	1582	64
WV-061-003856-049	SCRIPP, ZEVA C.	Northeast Natural Energy LLC	0.125 or Greater	1584	774
WV-061-003856-050	MASSIE, GINA	Northeast Natural Energy LLC	DEED	1586	18
WV-061-003856-051	WEAVER, DOROTHY	Northeast Natural Energy LLC	DEED	1586	21
WV-061-003856-052	PRICE, VIVIAN	Northeast Natural Energy LLC	DEED	1586	24
WV-061-003856-053	PHARES, WILLIAM	Northeast Natural Energy LLC	DEED	1588	24
WV-061-003856-054	EDDY, MARGUERIT	Northeast Natural Energy LLC	DEED	1588	24
WV-061-003856-055	TENNANT, RALPH	Northeast Natural Energy LLC	DEED	1588	59
WV-061-003856-056	LASH, DAVID A.	Northeast Natural Energy LLC	DEED	1588	59
WV-061-003856-057	LASH, STEVEN M.	Northeast Natural Energy LLC	DEED	1588	58
WV-061-003856-058	TUTTLE, ALBERT	Northeast Natural Energy LLC	DEED	1588	598
WV-061-003856-059	LASH, FRANK JR.	Northeast Natural Energy LLC	DEED	1588	601
WV-061-003856-060	TENNANT, JOSEPH	Northeast Natural Energy LLC	DEED	1588	610
WV-061-003856-061	TENNANT, SHELIA	Northeast Natural Energy LLC	DEED	1588	646
WV-061-003856-062	WRIGHT, FLOYD W	Northeast Natural Energy LLC	0.125 or Greater	1589	253
WV-061-003856-063	GILL, TAMMY S.	Northeast Natural Energy LLC	DEED	1589	467
WV-061-003856-064	TEMPLE, KEVIN A	Northeast Natural Energy LLC	DEED	1589	470

Office of Oil and Gas
 RECEIVED
 MAR 19 2019
 Environmental
 Department

WV-061-003856-065	TEMPLE, JODY L.	Northeast Natural Energy LLC	DEED	1589	473
WV-061-003856-066	CONNER, CINDY	Northeast Natural Energy LLC	0.125 or Greater	1589	141
WV-061-003856-067	LASH, TIMOTHY S	Northeast Natural Energy LLC	DEED	1589	476
WV-061-003856-068	LASH, JOSEPH W.	Northeast Natural Energy LLC	DEED	1589	479
WV-061-003856-069	WHITE, DEBORAH	Northeast Natural Energy LLC	0.125 or Greater	1589	143
WV-061-003856-070	ENEZIA, MARY J	Northeast Natural Energy LLC	0.125 or Greater	1589	561
WV-061-003856-071	SLAMPAK, CHERYL	Northeast Natural Energy LLC	0.125 or Greater	1590	321
WV-061-003856-072	CONNER, JAMES	Northeast Natural Energy LLC	0.125 or Greater	1590	323
WV-061-003856-073	WILFONG, LINDA	Northeast Natural Energy LLC	0.125 or Greater	1590	329
WV-061-003856-074	CROWLEY, PATRIC	Northeast Natural Energy LLC	0.125 or Greater	1593	668
WV-061-003856-075	CHISLER, JACKI	Northeast Natural Energy, LLC	DEED	1593	588
WV-061-003856-076	BROOKS, CONNIE	Northeast Natural Energy, LLC	DEED	1593	600
WV-061-003856-077	MICHAEL, ROBERT	Northeast Natural Energy, LLC	DEED	1593	603
WV-061-003856-078	CHISHOLM, BONNI	Northeast Natural Energy, LLC	DEED	1593	644
WV-061-003856-079	HAINES, ELLEN J	Northeast Natural Energy LLC	DEED	1594	600
WV-061-003856-080	MAY, LOLA E.	Northeast Natural Energy LLC	0.125 or Greater	1593	448
WV-061-003856-081	KISNER, DONLEY	Northeast Natural Energy LLC	0.125 or Greater	1593	450
WV-061-003856-082	KISNER, VICKIE	Northeast Natural Energy LLC	0.125 or Greater	1593	452
WV-061-003856-083	ROGERS, R BRUCE	Northeast Natural Energy LLC	0.125 or Greater	1607	56
WV-061-003856-084	HUFFMAN, DONNA	Northeast Natural Energy LLC	0.125 or Greater	1607	58
WV-061-003928-001	ELDER, NELLIE M	Northeast Natural Energy LLC	0.125 or Greater	1568	279
WV-061-003928-002	ELINS, NANCY R.	Northeast Natural Energy LLC	0.125 or Greater	1567	846
WV-061-004599-001	LEMLEY, ELLEN E	Northeast Natural Energy LLC	0.125 or Greater	1595	506
WV-061-004599-006	MARAN, LINDA	Northeast Natural Energy LLC	0.125 or Greater	1602	37
WV-061-004599-007	ROSS, NANCY	Northeast Natural Energy LLC	DEED	1605	280
WV-061-004599-008	TENNANT, RANDY	Northeast Natural Energy LLC	DEED	1605	287
WV-061-004599-009	STEVENSON, DONN	Northeast Natural Energy LLC	DEED	1605	296
WV-061-004599-010	SHRIVER, LINDA	Northeast Natural Energy LLC	DEED	1605	299
WV-061-004599-011	TUTTLE, SHARON	Northeast Natural Energy LLC	DEED	1606	696
WV-061-004599-012	NICHOLSON, GLEN	Northeast Natural Energy LLC	DEED	1606	744
WV-061-004599-013	TENNANT, SHIRL	Northeast Natural Energy, LLC	0.125 or Greater	1604	234
WV-061-004599-014	TENNANT, BURL A	Northeast Natural Energy LLC	0.125 or Greater	1604	236
WV-061-004599-016	TENNANT, KEITH	Northeast Natural Energy LLC	DEED	1606	747
WV-061-004599-017	COPELAND, CONNI	Northeast Natural Energy LLC	DEED	1606	750
WV-061-004599-018	TUTTLE, PAUL ET	Northeast Natural Energy LLC	0.125 or Greater	1604	371
WV-061-004599-019	TENNANT, CARL F	Northeast Natural Energy LLC	DEED	1611	491
WV-061-004599-020	TUTTLE, CHARLES	Northeast Natural Energy LLC	DEED	1610	574
WV-061-004599-021	FRAZIER, SHERRY	Northeast Natural Energy, LLC	0.125 or Greater	1613	38
WV-061-004599-023	CHEEK, DOROTHY	Northeast Natural Energy LLC	DEED	1610	584
WV-061-004599-024	THOMAS, SANDRA	Northeast Natural Energy LLC	0.125 or Greater	1606	480
WV-061-004599-025	TENNANT, JEFFRE	Northeast Natural Energy LLC	0.125 or Greater	1607	264
WV-061-004599-026	SMITH, JUDY T	Northeast Natural Energy LLC	0.125 or Greater	1607	266
WV-061-004599-027	WALSH, SHARON T	Northeast Natural Energy LLC	0.125 or Greater	1607	268
WV-061-004599-028	KELLY, BARBARA	Northeast Natural Energy LLC	0.125 or Greater	1607	270
WV-061-004599-029	LEMLEY, MARY FL	Northeast Natural Energy LLC	0.125 or Greater	1607	618
WV-061-004599-030	TUTTLE, RONALD	Northeast Natural Energy LLC	0.125 or Greater	1607	620
WV-061-004599-031	TUTTLE, CHARLES	Northeast Natural Energy LLC	0.125 or Greater	1607	622
WV-061-004599-032	KING, JUDY E.	Northeast Natural Energy LLC	0.125 or Greater	1607	624
WV-061-004599-033	TRUITT, TENISHA	Northeast Natural Energy, LLC	0.125 or Greater	1608	626
WV-061-004599-034	TEAL, JAMY D.	Northeast Natural Energy LLC	0.125 or Greater	1608	628
WV-061-004599-035	TENNANT, JEFFER	Northeast Natural Energy, LLC	0.125 or Greater	1608	29
WV-061-004599-036	TUTTLE, SUNG JA	Northeast Natural Energy, LLC	0.125 or Greater	1613	836
WV-061-004599-037	BACK, DOROTHY R	Northeast Natural Energy LLC	0.125 or Greater	1608	22
WV-061-004599-038	HULL, LARRY D.	Northeast Natural Energy LLC	DEED	1614	788
WV-061-004599-039	HAUGHT, BILLY C	Northeast Natural Energy LLC	DEED	1619	403

RECEIVED
Office of Oil and Gas
MAR 19 2019
Environmental Services
1000 Capitol Mall
Martinsburg, WV 26150
Phone: 304.251.3000
Fax: 304.251.3001
www.wv.gov

WV-061-004599-040	SUMNER, JASON	Northeast Natural Energy LLC	0.125 or Greater	1610	366
WV-061-004599-041	CORDER, LEOR ET	Northeast Natural Energy, LLC	0.125 or Greater	1610	368
WV-061-004599-042	WALLS, ROBIN ET	Northeast Natural Energy, LLC	0.125 or Greater	1610	370
WV-061-004599-043	JACOBS, JANET D	Northeast Natural Energy LLC	DEED	1613	76
WV-061-004599-044	DAILEY, VIRGINI	Northeast Natural Energy LLC	DEED	1614	791
WV-061-004599-045	TENNANT, JAMES	Northeast Natural Energy LLC	DEED	1613	79
WV-061-004599-046	RAMSEY, GLENDA	Northeast Natural Energy LLC	DEED	1613	82
WV-061-004599-047	TENNANT, CLYDE	Northeast Natural Energy, LLC	DEED	1613	85
WV-061-004599-048	TENNANT, ROBERT	Northeast Natural Energy LLC	DEED	1613	88
WV-061-004599-049	TENNANT, HERBER	Northeast Natural Energy LLC	DEED	1613	91
WV-061-004599-050	TENNANT, RITA	Northeast Natural Energy LLC	0.125 or Greater	1610	836
WV-061-004599-051	TENNANT, FRANCI	Northeast Natural Energy LLC	0.125 or Greater	1611	686
WV-061-004599-052	TENNANT, MICHAEL	Northeast Natural Energy LLC	0.125 or Greater	1611	688
WV-061-004599-053	HALL, EARL ET U	Northeast Natural Energy LLC	DEED	1619	409
WV-061-004599-054	PAPESH, LEA ANN	Northeast Natural Energy LLC	0.125 or Greater	1627	325
WV-061-004599-055	PHARES, WILLIAM	Northeast Natural Energy LLC	DEED	1634	384
WV-061-004599-056	HULL, HELEN I.	Northeast Natural Energy LLC	DEED	1642	57
WV-061-004599-057	TEMPLE, JOSHUA	Northeast Natural Energy LLC	DEED	1638	308
WV-061-004599-058	SPEARS, KYLIE	Northeast Natural Energy LLC	DEED	1638	311
WV-061-004599-059	TEMPLE, MEGAN	Northeast Natural Energy LLC	DEED	1638	316
WV-061-004599-060	ADAMSON, DIANA	Northeast Natural Energy LLC	0.125 or Greater	1636	163
WV-061-004599-061	EMORY, JEAN	Northeast Natural Energy LLC	0.125 or Greater	1636	739
WV-061-004599-062	WOODHAM, KIMBER	Northeast Natural Energy LLC	0.125 or Greater	1639	811
WV-061-004599-063	TENNANT, BILLY	Northeast Natural Energy LLC	0.125 or Greater	1640	592
WV-061-004599-064	FLYNN, TINA M.	Northeast Natural Energy LLC	0.125 or Greater	1643	820
WV-061-004599-065	FREDERICK, LORI	Northeast Natural Energy LLC	DEED	1646	45
WV-061-004757-001	LORING, GARY G	Northeast Natural Energy LLC	DEED	1609	112
WV-061-005119-001	SAGO, APRIL DAW	Northeast Natural Energy LLC	0.125 or Greater	1618	781
WV-061-003674-009	TENNANT, WM R.	Northeast Natural Energy LLC	0.125 or Greater	1550	577
WV-061-003674-030	HUNNELL, DIANNE	Northeast Natural Energy LLC	0.125 or Greater	1565	620
WV-061-004599-022	MOORE, JEFF ET	Northeast Natural Energy, LLC	0.125 or Greater	1615	779
WV-061-003674-016	ROSE, ELLEN MAR	Northeast Natural Energy LLC	0.125 or Greater	1554	422
WV-061-003674-028	PANRELL, NORMA	Northeast Natural Energy LLC	0.125 or Greater	1564	717
WV-061-004591-001	REYNOLDS, JANE	Northeast Natural Energy, LLC	0.125 or Greater	1595	384
WV-061-004591-002	MICHAEL, A.KEIT	Northeast Natural Energy LLC	0.125 or Greater	1594	66
WV-061-004599-002	SLIFKO, JANICE	Northeast Natural Energy LLC	0.125 or Greater	1597	599
WV-061-004599-003	VALENTINE, JOYC	Northeast Natural Energy LLC	0.125 or Greater	1597	601
WV-061-004599-004	KIGER, WILLIAM	Northeast Natural Energy LLC	0.125 or Greater	1597	603
WV-061-004599-005	KIGER, KENNETH	Northeast Natural Energy LLC	0.125 or Greater	1597	605
WV-061-004599-066	MURPHY, JOYCE C	Northeast Natural Energy LLC	0.125 or Greater	1648	241
WV-061-003674-001	WALKER, MARTHA	Northeast Natural Energy LLC	0.125 or Greater	1550	489
WV-061-003674-002	RAMSEY, KATHY J	Northeast Natural Energy LLC	0.125 or Greater	1554	482
WV-061-003674-003	WALKER, CHARLEN	Northeast Natural Energy LLC	0.125 or Greater	1550	473
WV-061-003674-004	MCCULLOUGH, MAR	Northeast Natural Energy LLC	0.125 or Greater	1541	334
WV-061-003674-005	TENNANT, BRENDA	Northeast Natural Energy LLC	0.125 or Greater	1541	442
WV-061-003674-006	ARNETT, ROBERT	Northeast Natural Energy LLC	0.125 or Greater	1550	477
WV-061-003674-007	BURKE, ARLEEN	Northeast Natural Energy LLC	0.125 or Greater	1550	471
WV-061-003674-008	MYERS, NICHOLAS	Northeast Natural Energy LLC	0.125 or Greater	1550	471
WV-061-003674-010	HIGGINS, WILMA	Northeast Natural Energy LLC	0.125 or Greater	1542	91
WV-061-003674-011	WILSON, BARBARA	Northeast Natural Energy LLC	0.125 or Greater	1542	96
WV-061-003674-012	LEMLEY, MARY LO	Northeast Natural Energy LLC	0.125 or Greater	1550	473
WV-061-003674-013	PIFER, DONNA IR	Northeast Natural Energy LLC	0.125 or Greater	1554	480
WV-061-003674-014	STEELE, REBECCA	Northeast Natural Energy LLC	0.125 or Greater	1550	475
WV-061-003674-015	TENNANT, CECIL	Northeast Natural Energy LLC	0.125 or Greater	1550	477
WV-061-003674-017	ARNETT, KENNETH	Northeast Natural Energy LLC	0.125 or Greater	1562	199

RECEIVED
Office of Oil and Gas
MAR 19 2019
Environmental Protection
Department

WV-061-003674-018	MOORE, ETHAN D	Northeast Natural Energy LLC	0.125 or Greater	1566	295
WV-061-003674-019	TENNANT, RICHA R	Northeast Natural Energy LLC	0.125 or Greater	1562	201
WV-061-003674-020	ARNETT, W. KEIT	Northeast Natural Energy LLC	0.125 or Greater	1564	673
WV-061-003674-021	TENNANT, SYLVIA	Northeast Natural Energy LLC	0.125 or Greater	1564	715
WV-061-003674-022	STILES, GERALD	Northeast Natural Energy LLC	0.125 or Greater	1564	376
WV-061-003674-023	STILES, HAROLD	Northeast Natural Energy LLC	0.125 or Greater	1563	121
WV-061-003674-024	KENNEDY, HELEN	Northeast Natural Energy LLC	0.125 or Greater	1557	365
WV-061-003674-025	YOST, VERL LOYE	Northeast Natural Energy LLC	0.125 or Greater	1557	451
WV-061-003674-027	STILES, JANICE	Northeast Natural Energy LLC	0.125 or Greater	1566	27
WV-061-003674-029	THOMAS FAMILY	Northeast Natural Energy LLC	0.125 or Greater	1565	594
WV-061-003674-031	EBERHART, TERRY	Northeast Natural Energy LLC	DEED	1563	206
WV-061-003674-032	TENNANT, HELEN	Northeast Natural Energy LLC	0.125 or Greater	1568	319
WV-061-003674-033	NETZEL, DEBORAH	Northeast Natural Energy LLC	0.125 or Greater	1568	146
WV-061-003674-034	TENNANT, ROBERT	Northeast Natural Energy LLC	0.125 or Greater	1573	456
WV-061-003674-035	WRIGHT, MARY A	Northeast Natural Energy LLC	0.125 or Greater	1574	526
WV-061-003674-036	YOST, JASON G	Northeast Natural Energy LLC	0.125 or Greater	1574	524
WV-061-003674-037	TENNANT, GLENDA	Northeast Natural Energy LLC	0.125 or Greater	1577	4
WV-061-003676-001	SWIGER, JOSEPH	Northeast Natural Energy LLC	DEED	1561	101
WV-061-004377-001	LEMLEY, LAURA	Northeast Natural Energy LLC	0.125 or Greater	1578	442
WV-061-004377-002	MINOR, JUNE LEM	Northeast Natural Energy LLC	DEED	1588	810
WV-061-004717-001	FRAZIER, SHERRY	Northeast Natural Energy LLC	0.125 or Greater	16124	60
WV-061-004717-002	MOORE, JEFFREY	Northeast Natural Energy LLC	0.125 or Greater	1612	462
WV-061-003541-001	LORING, GARY G.	Northeast Natural Energy LLC	DEED	1548	750
WV-061-003600-001	LORING, GARY G.	Northeast Natural Energy LLC	DEED	1550	343
WV-061-004327-001	REED ENERGY SER	Northeast Natural Energy LLC	DEED	1577	831
WV-061-004591-001	REYNOLDS, JANE	Northeast Natural Energy, LLC	0.125 or Greater	1595	384
WV-061-004591-002	MICHAEL, A.KEIT	Northeast Natural Energy LLC	0.125 or Greater	1594	66
WV-061-004767-001	FRAZIER, DAV ET	Northeast Natural Energy, LLC	0.125 or Greater	1612	104
WV-061-004001-000	WRIGHT, JOHN W.	SOUTH PENN OIL CO.	0.125 or Greater	1600	289
WV-061-003541-001	LORING, GARY G.	Northeast Natural Energy LLC	DEED	1548	750
WV-061-003531-001	BOWSER, WADE D	Northeast Natural Energy LLC	DEED	1529	709
WV-061-003531-002	BOWSER, ANNABEL	Northeast Natural Energy LLC	DEED	1530	75
WV-061-003531-003	MORRIS, DEBORAH	Northeast Natural Energy LLC	DEED	1534	645
WV-061-003531-004	MATHENY, MELISS	Northeast Natural Energy LLC	DEED	1533	689
WV-061-003531-005	MATHENY, LACEN	Northeast Natural Energy LLC	DEED	1536	255
WV-061-003531-006	WRIGHT, PAULINE	Northeast Natural Energy LLC	DEED	1534	675
WV-061-003531-007	MATHENY, BRANSO	Northeast Natural Energy LLC	DEED	1534	649
WV-061-003531-008	MATHENY, MIKAYL	Northeast Natural Energy LLC	DEED	1533	697
WV-061-003531-009	STEWART, BETH E	Northeast Natural Energy LLC	DEED	1534	142
WV-061-003531-010	EDDY, MERLE EST	Northeast Natural Energy LLC	DEED	1533	822
WV-061-003531-011	EDDY, SARA E.	Northeast Natural Energy LLC	DEED	1535	54
WV-061-003531-012	EDDY, NORMA LOU	Northeast Natural Energy LLC	DEED	1558	646
WV-061-003531-013	SCHATTNER, EILE	Northeast Natural Energy LLC	DEED	1559	686
WV-061-003531-014	SPICER, LOIS JE	Northeast Natural Energy LLC	DEED	1537	281
WV-061-003531-015	CUMMINS, JAMES	Northeast Natural Energy LLC	DEED	1537	281
WV-061-003531-016	EDDY, ALBERT K.	Northeast Natural Energy LLC	DEED	1541	457
WV-061-003531-017	EDDY CHAPEL CEM	Northeast Natural Energy LLC	DEED	1558	546
WV-061-003531-018	PARKER, CAROL R	Northeast Natural Energy LLC	DEED	1548	246
WV-061-003531-019	EDDY, MARY J	Northeast Natural Energy LLC	DEED	1558	551
WV-061-003531-021	BRANTLEY, SYLVI	Northeast Natural Energy LLC	DEED	1569	390
WV-061-003531-022	POWELL, RONALD	Northeast Natural Energy LLC	DEED	1569	93
WV-061-004000-001	MONTLLOR, RUTH	Northeast Natural Energy LLC	DEED	1597	256
WV-061-004000-002	EDDY, ROY ET	Northeast Natural Energy LLC	DEED	1610	277
WV-061-004000-003	HAPPY ENDINGS L	Northeast Natural Energy LLC	0.125 or Greater	1650	125
WV-061-004000-000	EDDY, D.J.	DEWITT, IRA	0.125 or Greater	123	363

RECEIVED
 M. Department of
 Environmental Protection
 MAY 17 2019
 Office of Oil and Gas

WV-061-004006-001	WILLIS, LINDA	Northeast Natural Energy LLC	DEED	1571	517
WV-061-004006-002	TOKARZ, MARY ET	Northeast Natural Energy LLC	DEED	1574	581
WV-061-004006-003	ROGERS, JAME ET	Northeast Natural Energy LLC	DEED	1575	670
WV-061-004006-004	HUFFMAN, CAROLY	Northeast Natural Energy LLC	DEED	1576	301
WV-061-004006-005	BRIGHT, REBECCA	Northeast Natural Energy LLC	DEED	1586	431
WV-061-004006-006	MCELROY, BEVERL	Northeast Natural Energy LLC	DEED	1576	310
WV-061-004006-007	TOKARZ, JOHN ET	Northeast Natural Energy LLC	DEED	1576	316
WV-061-004006-008	SWISHER, SARAH	Northeast Natural Energy LLC	DEED	1576	322
WV-061-004006-009	JOHNSTON, ALBER	Northeast Natural Energy LLC	DEED	1576	331
WV-061-004006-010	TOKARZ, DIANA	Northeast Natural Energy LLC	DEED	1576	548
WV-061-004006-011	JOHNSTON, WILLI	Northeast Natural Energy LLC	DEED	1576	398
WV-061-004006-012	CLOVIS, DONNA K	Northeast Natural Energy LLC	DEED	1580	1
WV-061-004006-013	CURRY, DALE ANN	Northeast Natural Energy LLC	DEED	1580	4
WV-061-004006-014	GILL, SANDRA SU	Northeast Natural Energy LLC	DEED	1580	197
WV-061-004006-015	ICE, GARY LINN	Northeast Natural Energy LLC	DEED	1580	203
WV-061-004006-016	ICE, BILLY BAT	Northeast Natural Energy LLC	DEED	1580	221
WV-061-004006-017	ICE, DAVID W	Northeast Natural Energy LLC	DEED	1580	230
WV-061-004006-018	SPROUSE, RICHA	Northeast Natural Energy LLC	DEED	1580	236
WV-061-004006-019	SPROUSE, JOHN W	Northeast Natural Energy LLC	DEED	1580	242
WV-061-004006-020	ICE, VINA J. ET	Northeast Natural Energy LLC	DEED	1582	70
WV-061-004006-021	TWYMAN, DONALD	Northeast Natural Energy LLC	DEED	1582	73
WV-061-004006-022	BERRY, CYNTH ET	Northeast Natural Energy LLC	DEED	1588	652
WV-061-004006-023	CARLSEN, ZANA J	Northeast Natural Energy LLC	DEED	1586	34
WV-061-004006-024	JONES, CONNIE L	Northeast Natural Energy LLC	DEED	1589	659
WV-061-004006-025	SLAUGHTER, LIND	Northeast Natural Energy LLC	DEED	1589	486
WV-061-004006-026	LEWIS, PATRICIA	Northeast Natural Energy LLC	0.125 or Greater	1596	502
WV-061-004006-027	HARRIS, RICHARD	Northeast Natural Energy LLC	DEED	1590	108
WV-061-004006-028	HARRIS, HOWARD	Northeast Natural Energy LLC	DEED	1591	234
WV-061-004006-029	LAMBERT, LOIS A	Northeast Natural Energy LLC	DEED	1589	662
WV-061-004006-030	PRICKETT, LIND	Northeast Natural Energy LLC	DEED	1591	237
WV-061-004006-031	TOOTHMAN, DANIE	Northeast Natural Energy LLC	DEED	1591	355
WV-061-004006-032	MOORE, FREDERIC	Northeast Natural Energy LLC	DEED	1596	58
WV-061-004006-033	EDDY, ROBERT K	Northeast Natural Energy LLC	DEED	1597	259
WV-061-004006-034	EDDY, JAMES P	Northeast Natural Energy LLC	DEED	1597	262
WV-061-004006-036	MCCOY, CAROLYN	Northeast Natural Energy LLC	DEED	1600	747
WV-061-004006-038	DOUGLAS, MARILY	Northeast Natural Energy, LLC	DEED	1604	803
WV-061-004006-039	HILL, BRENDA KA	Northeast Natural Energy LLC	DEED	1604	806
WV-061-004006-040	WAGNER, CASSAND	Northeast Natural Energy LLC	0.125 or Greater	1604	824
WV-061-004006-041	MCCULLOM, SUSAN	Northeast Natural Energy, LLC	DEED	1608	542
WV-061-004006-042	PRIOLLETTE, MARY	Northeast Natural Energy, LLC	DEED	1608	548
WV-061-004006-043	KING, WILLIAM M	Northeast Natural Energy LLC	DEED	1608	557
WV-061-004006-044	GRANDSTAFF, MAR	Northeast Natural Energy LLC	DEED	1610	254
WV-061-004006-045	PRENATT, CHARLE	Northeast Natural Energy LLC	0.125 or Greater	1606	445
WV-061-004006-046	KING, DAVID ET	Northeast Natural Energy LLC	DEED	1608	560
WV-061-004006-047	SMITH, CHARLES	Northeast Natural Energy LLC	DEED	1610	263
WV-061-004006-048	YOST, JOANN ET	Northeast Natural Energy LLC	DEED	1614	502
WV-061-004006-049	KING, AMANDA BE	Northeast Natural Energy LLC	DEED	1619	507
WV-061-004006-051	DAVIDS, BARBARA	Northeast Natural Energy LLC	DEED	1628	524
WV-061-004006-054	ICE, ROBERT ET	Northeast Natural Energy LLC	DEED	1625	529
WV-061-004006-055	HULLENDER, RHON	Northeast Natural Energy LLC	DEED	1625	627
WV-061-004006-056	REYNOLDS, BARBA	Northeast Natural Energy LLC	DEED	1625	688
WV-061-004006-057	MASTERS, BEULAH	Northeast Natural Energy LLC	DEED	1642	139
WV-061-004006-058	EDDY, FLORA MAE	Northeast Natural Energy LLC	DEED	1642	142
WV-061-004006-059	ROWLAND, PAMELA	Northeast Natural Energy LLC	DEED	1653	541
WV-061-004006-000	MOORE, E ET AL	DEWITT, IRA	0.125 or Greater	1619	674

RECEIVED
Office of Oil and Gas
MAR 19 2019
Environmental

05/17/2019

WV-061-004006-035	MORRIS, DONALD	Northeast Natural Energy LLC	0.125 or Greater	1599	85
WV-061-004006-037	MORRIS, ERNEST	Northeast Natural Energy LLC	0.125 or Greater	1600	567
WV-061-003648-001	MADISON INVESTM	Northeast Natural Energy LLC	DEED	1541	448
WV-061-003648-002	PING, RHODA, S.	Northeast Natural Energy LLC	DEED	1540	628
WV-061-003648-003	MADISON INVESTM	Northeast Natural Energy LLC	DEED	1569	55
WV-061-004012-000	EDDY, E.W.	Dewitt, Ira	0.125 or Greater	123	363
WV-061-004932-001	MAC RESOURCES L	Northeast Natural Energy LLC	0.125 or Greater	1613	314
WV-061-004932-002	FETTY, HERBERT	Northeast Natural Energy LLC	0.125 or Greater	1622	797

RECEIVED
Office of Oil and Gas
MAR 19 2019
WV Department of
Environmental Protection

D.J. Eddy & Elizabeth Eddy, h/w

Lease

DB 26/328

Ira DeWitt

Ira DeWitt & Lucy DeWitt, h/w, and William S. Stevenson

Deed for Oil Interests Assignment of Oil and Gas Leases

DB 27/485

Thomas M. Jackson and Israel C. White

Ira DeWitt

Assignment

DB 28/522

William S. Stevenson

Ira DeWitt

Assignment

DB 29/53

South Penn Oil Company

Israel C. White and Thomas M. Jackson Assignment

DB 31/79

South Penn Oil Company

RECEIVED
Office of Oil and Gas
MAR 19 2019
NY Department of
Environmental Protection

Northern Central Trust Company and Grace Alice DeWitt, Executors of the Last Will and Testament of Lucy Smith DeWitt

Assignment
DB 162/192

Frances DeWitt Marshall, Elsie DeWitt Johns, and Grace Alice DeWitt



Elsie DeWitt Johns & George H. Johns, wife and husband, Grace Alice DeWitt, single, Frances DeWitt Marshall & James F. Marshall, wife and husband

Assignment
DB 265/145

South Penn Oil Company



South Penn Oil Company
Assignment
DB 304/457

South Penn Natural Gas Company



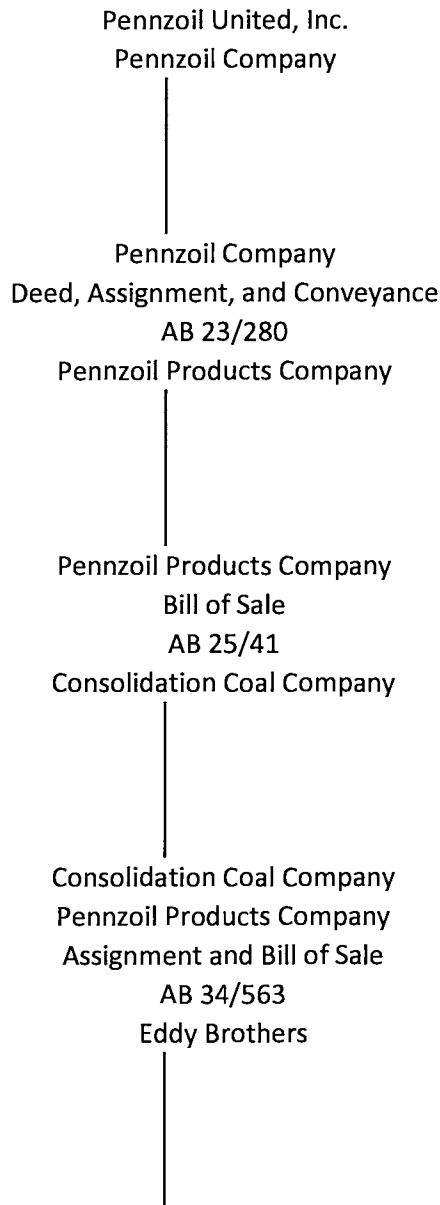
South Penn Natural Gas Company
Assignment
DB 580/311

South Penn Oil Company



Pennzoil Company and United Gas Corporation(South Penn Oil Company changed it's name to Pennzoil Company effective 7/31/1963 per WV Sec. of State)
Assignment
DB 672/665

RECEIVED
Office of Oil and Gas
MAR 19 2019
WV Department of
Environmental Protection

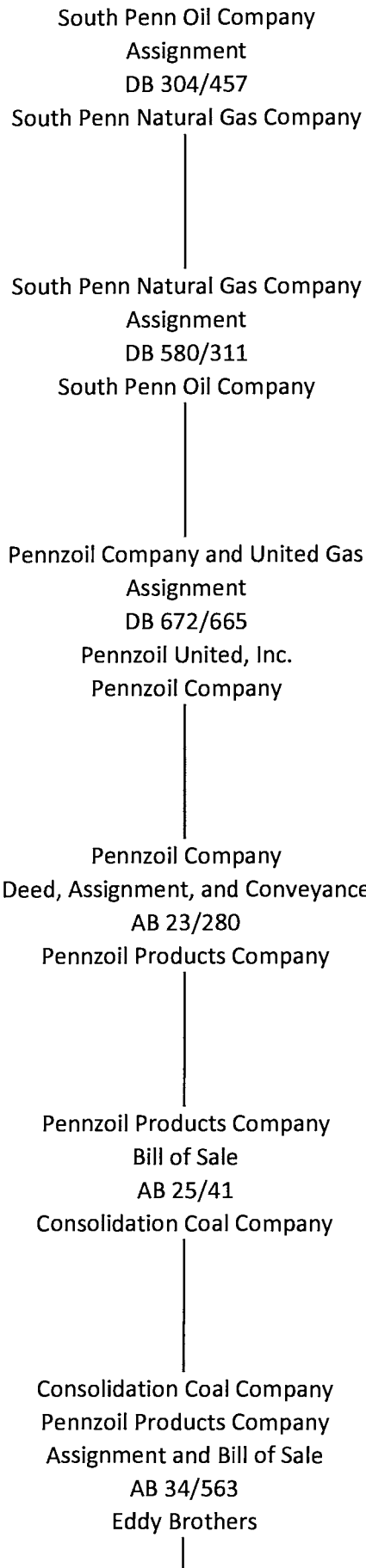


Deborah L. Morris, Beth Ellen Stewart, and Melissa
Kay Matheny, heirs of Harry Eddy
Memorandum of Buy-Out and Assignment of Interest
AB 123/356
Mark V. Eddy

—

Mark V. Eddy & Betty Eddy, h/w and Eddy Brothers
Assignment and Bill of Sale
AB 123/363
Northeast Natural Energy, LLC
and Pachira Energy, LLC

RECEIVED
Office of Oil and Gas
MAR 19 2019
WV Department of
Environmental Protection



RECEIVED
Office of Oil and Gas
MAR 19 2019
WV Department of
Environmental Protection

05/17/2019

|
Deborah L. Morris, Beth Ellen Stewart, and
Melissa Kay Matheny, heirs of Harry Eddy
Memorandum of Buy-Out and Assignment of
Interest
AB 123/356
Mark V. Eddy
|

Mark V. Eddy & Betty Eddy, h/w and Eddy
Brothers
Assignment and Bill of Sale
AB 123/363

Northeast Natural Energy, LLC and Pachira
Energy, LLC

RECEIVED
Office of Oil and Gas
MAR 19 2019
IWI Department of
Environmental Protection



northeast
NATURAL ENERGY

February 26, 2019

WV Department of Environmental Protection
Office of Oil and Gas Management
601 57th Street SE
Charleston, WV 25304

Re: Cummins 10H

Dear Permit Reviewer:

Please be advised that Northeast Natural Energy LLC has the right to drill, extract, and produce the minerals beneath the roads identified as Jakes Run Rd (State Route 29), Behlar Road (State Route 33), and Mount Harmon Road on the enclosed survey plats.

Sincerely,

Christa A. Dotson
Manager – Land Operations Development

Enclosure

RECEIVED
Office of Oil and Gas
MAR 19 2019
WV Department of
Environmental Protection

STATE OF WEST VIRGINIA
DEPARTMENT OF ENVIRONMENTAL PROTECTION, OFFICE OF OIL AND GAS
NOTICE CERTIFICATION

Date of Notice Certification: 03/13/2019

API No. 47-
Operator's Well No. 10H
Well Pad Name: Cummins

Notice has been given:

Pursuant to the provisions in West Virginia Code § 22-6A, the Operator has provided the required parties with the Notice Forms listed below for the tract of land as follows:

State: <u>West Virginia</u>	UTM NAD 83 Easting: <u>570274.6</u>
County: <u>Monongalia</u>	Northing: <u>4390560.3</u>
District: <u>Clay</u>	Public Road Access: <u>CR 25/3 (Yank Hollow Road)</u>
Quadrangle: <u>Blacksville, WV</u>	Generally used farm name: <u>Cummins</u>
Watershed: <u>Dunkard Creek</u>	

Pursuant to West Virginia Code § 22-6A-7(b), every permit application filed under this section shall be on a form as may be prescribed by the secretary, shall be verified and shall contain the following information: (14) A certification from the operator that (i) it has provided the owners of the surface described in subdivisions (1), (2) and (4), subsection (b), section ten of this article, the information required by subsections (b) and (c), section sixteen of this article; (ii) that the requirement was deemed satisfied as a result of giving the surface owner notice of entry to survey pursuant to subsection (a), section ten of this article six-a; or (iii) the notice requirements of subsection (b), section sixteen of this article were waived in writing by the surface owner; and Pursuant to West Virginia Code § 22-6A-11(b), the applicant shall tender proof of and certify to the secretary that the notice requirements of section ten of this article have been completed by the applicant.

<p>Pursuant to West Virginia Code § 22-6A, the Operator has attached proof to this Notice Certification that the Operator has properly served the required parties with the following:</p> <p>*PLEASE CHECK ALL THAT APPLY</p> <p><input type="checkbox"/> 1. NOTICE OF SEISMIC ACTIVITY or <input checked="" type="checkbox"/> NOTICE NOT REQUIRED BECAUSE NO SEISMIC ACTIVITY WAS CONDUCTED</p> <p><input checked="" type="checkbox"/> 2. NOTICE OF ENTRY FOR PLAT SURVEY or <input type="checkbox"/> NO PLAT SURVEY WAS CONDUCTED</p> <p><input checked="" type="checkbox"/> 3. NOTICE OF INTENT TO DRILL or <input type="checkbox"/> NOTICE NOT REQUIRED BECAUSE NOTICE OF ENTRY FOR PLAT SURVEY WAS CONDUCTED or</p> <p style="padding-left: 40px;"><input type="checkbox"/> WRITTEN WAIVER BY SURFACE OWNER (PLEASE ATTACH)</p> <p><input checked="" type="checkbox"/> 4. NOTICE OF PLANNED OPERATION</p> <p><input checked="" type="checkbox"/> 5. PUBLIC NOTICE</p> <p><input checked="" type="checkbox"/> 6. NOTICE OF APPLICATION</p>	<p>OOG OFFICE USE ONLY</p> <p><input type="checkbox"/> RECEIVED/ NOT REQUIRED</p> <p><input type="checkbox"/> RECEIVED</p> <p><input type="checkbox"/> RECEIVED/ NOT REQUIRED</p> <p><input type="checkbox"/> RECEIVED</p> <p><input type="checkbox"/> RECEIVED</p> <p><input type="checkbox"/> RECEIVED</p>
---	---

RECEIVED
MAR 19 2019
Office of Oil and Gas
Department of Environmental Protection

Required Attachments:

The Operator shall attach to this Notice Certification Form all Notice Forms and Certifications of Notice that have been provided to the required parties and/or any associated written waivers. For the Public Notice, the operator shall attach a copy of the Class II Legal Advertisement with publication date verification or the associated Affidavit of Publication. The attached Notice Forms and Certifications of Notice shall serve as proof that the required parties have been noticed as required under West Virginia Code § 22-6A. Pursuant to West Virginia Code § 22-6A-11(b), the Certification of Notice to the person may be made by affidavit of personal service, the return receipt card or other postal receipt for certified mailing.


05/17/2019

WW-6AC
(1/12)

Certification of Notice is hereby given:

THEREFORE, I Hollie Medley, have read and understand the notice requirements within West Virginia Code § 22-6A. I certify that as required under West Virginia Code § 22-6A, I have served the attached copies of the Notice Forms, identified above, to the required parties through personal service, by registered mail or by any method of delivery that requires a receipt or signature confirmation. I certify under penalty of law that I have personally examined and am familiar with the information submitted in this Notice Certification and all attachments, and that based on my inquiry of those individuals immediately responsible for obtaining the information, I believe that the information is true, accurate and complete. I am aware that there are significant penalties for submitting false information, including the possibility of fine and imprisonment.

Well Operator:	<u>Northeast Natural Energy LLC</u>	Address:	<u>707 Virginia St. E., Suite 1200</u>
By:	<u>Hollie Medley</u>		<u>Charleston, WV 25301</u>
Its:	<u>Regulatory Manager</u>	Facsimile:	<u>304-241-5972</u>
Telephone:	<u>304-212-0422</u>	Email:	<u>hmedley@nne-llc.com</u>



Hollie Medley
 Subscribed and sworn before me this 13th day of March, 2019.
Kristen Brooks Notary Public
 My Commission Expires Aug 10, 2023

Oil and Gas Privacy Notice:

The Office of Oil and Gas processes your personal information, such as name, address and telephone number, as part of our regulatory duties. Your personal information may be disclosed to other State agencies or third parties in the normal course of business or as needed to comply with statutory or regulatory requirements, including Freedom of Information Act requests. Our office will appropriately secure your personal information. If you have any questions about our use or your personal information, please contact DEP's Chief Privacy Officer at depprivacyofficer@wv.gov.

RECEIVED
 Office of Oil and Gas
 MAR 19 2019
 WV Department of
 Environmental Protection

STATE OF WEST VIRGINIA
DEPARTMENT OF ENVIRONMENTAL PROTECTION, OFFICE OF OIL AND GAS
NOTICE OF APPLICATION

Notice Time Requirement: notice shall be provided no later than the **filing date of permit application.**

Date of Notice: 3/1/2019 **Date Permit Application Filed:** 3/15/2019

Notice of:

- PERMIT FOR ANY WELL WORK
- CERTIFICATE OF APPROVAL FOR THE CONSTRUCTION OF AN IMPOUNDMENT OR PIT

Delivery method pursuant to West Virginia Code § 22-6A-10(b)

- PERSONAL SERVICE
- REGISTERED MAIL
- METHOD OF DELIVERY THAT REQUIRES A RECEIPT OR SIGNATURE CONFIRMATION

Pursuant to W. Va. Code § 22-6A-10(b) no later than the filing date of the application, the applicant for a permit for any well work or for a certificate of approval for the construction of an impoundment or pit as required by this article shall deliver, by personal service or by registered mail or by any method of delivery that requires a receipt or signature confirmation, copies of the application, the erosion and sediment control plan required by section seven of this article, and the well plat to each of the following persons: (1) The owners of record of the surface of the tract on which the well is or is proposed to be located; (2) The owners of record of the surface tract or tracts overlying the oil and gas leasehold being developed by the proposed well work, if the surface tract is to be used for roads or other land disturbance as described in the erosion and sediment control plan submitted pursuant to subsection (c), section seven of this article; (3) The coal owner, operator or lessee, in the event the tract of land on which the well proposed to be drilled is located [sic] is known to be underlain by one or more coal seams; (4) The owners of record of the surface tract or tracts overlying the oil and gas leasehold being developed by the proposed well work, if the surface tract is to be used for the placement, construction, enlargement, alteration, repair, removal or abandonment of any impoundment or pit as described in section nine of this article; (5) Any surface owner or water purveyor who is known to the applicant to have a water well, spring or water supply source located within one thousand five hundred feet of the center of the well pad which is used to provide water for consumption by humans or domestic animals; and (6) The operator of any natural gas storage field within which the proposed well work activity is to take place. (c)(1) If more than three tenants in common or other co-owners of interests described in subsection (b) of this section hold interests in the lands, the applicant may serve the documents required upon the person described in the records of the sheriff required to be maintained pursuant to section eight, article one, chapter eleven-a of this code. (2) Notwithstanding any provision of this article to the contrary, notice to a lien holder is not notice to a landowner, unless the lien holder is the landowner. W. Va. Code R. § 35-8-5.7.a requires, in part, that the operator shall also provide the Well Site Safety Plan ("WSSP") to the surface owner and any water purveyor or surface owner subject to notice and water testing as provided in section 15 of this rule.

Application Notice WSSP Notice E&S Plan Notice Well Plat Notice is hereby provided to:

SURFACE OWNER(s)
Name: Jerry L Yost et al
Address: 74 Statler Run Road
Fairview, WV 26570

Name: _____
Address: _____

SURFACE OWNER(s) (Road and/or Other Disturbance)
Name: See attached
Address: _____

Name: _____
Address: _____

SURFACE OWNER(s) (Impoundments or Pits)
Name: _____
Address: _____

COAL OWNER OR LESSEE
Name: see attached
Address: _____

COAL OPERATOR
Name: _____
Address: _____

SURFACE OWNER OF WATER WELL AND/OR WATER PURVEYOR(s)
Name: see attached
Address: _____

OPERATOR OF ANY NATURAL GAS STORAGE FIELD
Name: _____
Address: _____

*Please attach additional forms if necessary

RECEIVED
Office of Oil and Gas
MAR 19 2019
WV Department of
Environmental Protection

Cummins 10H

Surface Owner(s) – Road and/or Other Disturbance:

Samuel W. & Stacey L. Matteo
404 Country Road
Fairview, WV 26570

Patty Ann Kassay
1991 Daybrook Road
Fairview, WV 26570

Bernice Tennant
299 Ellis Tennant Hollow
Fairview, WV 26570

Precision Oil & Gas Inc.
PO Box 884
Bridgeport, WV 26330

Surface Owner of Water Well and/or Water Purveyor(s)

Melvin Luther Eddy et al
528 Memorial Road
Fairview, WV 26570

Bernice Tennant
299 Ellis Tennant Hollow
Fairview, WV 26570

Todd J. & Carlene S. Moore
800 Memorial Rd
Fairview, WV 26570

Coal Owner(s) or Lessee(s):

CONSOL Mining Company LLC
1000 Consol Energy Drive
Canonsburg, PA 15317

Gary G. Loring, et al
1176 Sands Drive
Fairmont, WV 26554

RECEIVED
Office of Oil and Gas
MAR 19 2019
WV Department of
Environmental Protection

Notice is hereby given:

Pursuant to West Virginia Code § 22-6A-10(b), notice is hereby given that the undersigned well operator has applied for a permit for well work or for a certificate of approval for the construction of an impoundment or pit.

This Notice Shall Include:

Pursuant to W. Va. Code § 22-6A-10(b), this notice shall include: (1) copies of the application; (2) the erosion and sediment control plan required by section seven of this article; and (3) the well plat.

Pursuant to W. Va. Code § 22-6A-10(f), this notice shall include: (1) a statement of the time limits for filing written comments; (2) who may file written comments; (3) the name and address of the secretary for the purpose of filing the comments and obtaining additional information; and (4) a statement that the persons may request, at the time of submitting written comments, notice of the permit decision and a list of persons qualified to test water.

Pursuant to W. Va. Code R. § 35-8-5.7.a, the operator shall provide the Well Site Safety Plan to the surface owner and any water purveyor or surface owner subject to notice and water testing as provided in section 15 of this rule.

Pursuant to W. Va. Code R. § 35-8-15.2.c, this notice shall: (1) contain a statement of the surface owner's and water purveyor's right to request sampling and analysis; (2) advise the surface owner and water purveyor of the rebuttable presumption for contamination or deprivation of a fresh water source or supply; advise the surface owner and water purveyor that refusal to allow the operator to conduct a pre-drilling water well test constitutes a method to rebut the presumption of liability; (3) advise the surface owner and water purveyor of his or her independent right to sample and analyze any water supply at his or her own expense; advise the surface owner and water purveyor whether or not the operator will utilize an independent laboratory to analyze any sample; and (4) advise the surface owner and or water purveyor that he or she can obtain from the Chief a list of water testing laboratories in the subject area capable of and qualified to test water supplies in accordance with standard acceptable methods.

Additional information related to horizontal drilling may be obtained from the Secretary, at the WV Department of Environmental Protection headquarters, located at 601 57th Street, SE, Charleston, WV 25304 (304-926-0450) or by visiting www.dep.wv.gov/oil-and-gas/pages/default.aspx.

Well Location Restrictions

Pursuant to W. Va. Code § 22-6A-12, Wells may not be drilled within two hundred fifty feet measured horizontally from any existing water well or developed spring used for human or domestic animal consumption. The center of well pads may not be located within one hundred twenty-five feet of an occupied dwelling structure, or a building two thousand five hundred square feet or larger used to house or shelter dairy cattle or poultry husbandry. This limitation is applicable to those wells, developed springs, dwellings or agricultural buildings that existed on the date a notice to the surface owner of planned entry for surveying or staking as provided in section ten of this article or a notice of intent to drill a horizontal well as provided in subsection (b), section sixteen of this article was provided, whichever occurs first, and to any dwelling under construction prior to that date. This limitation may be waived by written consent of the surface owner transmitted to the department and recorded in the real property records maintained by the clerk of the county commission for the county in which such property is located. Furthermore, the well operator may be granted a variance by the secretary from these distance restrictions upon submission of a plan which identifies the sufficient measures, facilities or practices to be employed during well site construction, drilling and operations. The variance, if granted, shall include terms and conditions the department requires to ensure the safety and protection of affected persons and property. The terms and conditions may include insurance, bonding and indemnification, as well as technical requirements. (b) No well pad may be prepared or well drilled within one hundred feet measured horizontally from any perennial stream, natural or artificial lake, pond or reservoir, or a wetland, or within three hundred feet of a naturally reproducing trout stream. No well pad may be located within one thousand feet of a surface or ground water intake of a public water supply. The distance from the public water supply as identified by the department shall be measured as follows: (1) For a surface water intake on a lake or reservoir, the distance shall be measured from the boundary of the lake or reservoir. (2) For a surface water intake on a flowing stream, the distance shall be measured from a semicircular radius extending upstream of the surface water intake. (3) For a groundwater source, the distance shall be measured from the wellhead or spring. The department may, in its discretion, waive these distance restrictions upon submission of a plan identifying sufficient measures, facilities or practices to be employed during well site construction, drilling and operations to protect the waters of the state. A waiver, if granted, shall impose any permit conditions as the secretary considers necessary. (c) Notwithstanding the foregoing provisions of this section, nothing contained in this section prevents an operator from conducting the activities permitted or authorized by a Clean Water Act Section 404 permit or other approval from the United States Army Corps of Engineers within any waters of the state or within the restricted areas referenced in this section. (d) The well location restrictions set forth in this section shall not apply to any well on a multiple well pad if at least one of the wells was permitted prior to the effective date of this article. (e) The secretary shall, by December 31, 2012, report to the Legislature on the noise, light, dust and volatile organic compounds generated by the drilling of horizontal wells as they relate to the well location restrictions regarding occupied dwelling structures pursuant to this section. Upon a finding, if any, by the secretary that the well location restrictions regarding occupied dwelling structures are inadequate or otherwise require alteration to address the items

RECEIVED
Office of Oil and Gas
MAY 19 2019
WV Department of
Environmental Protection

examined in the study required by this subsection, the secretary shall have the authority to propose for promulgation legislative rules establishing guidelines and procedures regarding reasonable levels of noise, light, dust and volatile organic compounds relating to drilling horizontal wells, including reasonable means of mitigating such factors, if necessary.

Water Well Testing:

Pursuant to West Virginia Code § 22-6A-10(d), notification shall be made, with respect to surface landowners identified in subsection (b) or water purveyors identified in subdivision (5), subsection (b) of this section, of the opportunity for testing their water well. The operator shall provide an analysis to such surface landowner or water purveyor at their request.

Water Testing Laboratories:

Pursuant to West Virginia Code § 22-6A-10(i), persons entitled to notice pursuant to subsection (b) of this section may contact the department to ascertain the names and locations of water testing laboratories in the subject area capable and qualified to test water supplies in accordance with standard accepted methods. In compiling that list of names the department shall consult with the state Bureau for Public Health and local health departments. A surface owner and water purveyor has an independent right to sample and analyze any water supply at his or her own expense. The laboratory utilized by the operator shall be approved by the agency as being certified and capable of performing sample analyses in accordance with this section.

Rebuttable Presumption for Contamination or Deprivation of a Fresh Water Source or Supply:

W. Va. Code § 22-6A-18 requires that (b) unless rebutted by one of the defenses established in subsection (c) of this section, in any action for contamination or deprivation of a fresh water source or supply within one thousand five hundred feet of the center of the well pad for horizontal well, there is a rebuttable presumption that the drilling and the oil or gas well or either was the proximate cause of the contamination or deprivation of the fresh water source or supply. (c) In order to rebut the presumption of liability established in subsection (b) of this section, the operator must prove by a preponderance of the evidence one of the following defenses: (1) The pollution existed prior to the drilling or alteration activity as determined by a predrilling or prealteration water well test. (2) The landowner or water purveyor refused to allow the operator access to the property to conduct a predrilling or prealteration water well test. (3) The water supply is not within one thousand five hundred feet of the well. (4) The pollution occurred more than six months after completion of drilling or alteration activities. (5) The pollution occurred as the result of some cause other than the drilling or alteration activity. (d) Any operator electing to preserve its defenses under subdivision (1), subsection (c) of this section shall retain the services of an independent certified laboratory to conduct the predrilling or prealteration water well test. A copy of the results of the test shall be submitted to the department and the surface owner or water purveyor in a manner prescribed by the secretary. (e) Any operator shall replace the water supply of an owner of interest in real property who obtains all or part of that owner's supply of water for domestic, agricultural, industrial or other legitimate use from an underground or surface source with a comparable water supply where the secretary determines that the water supply has been affected by contamination, diminution or interruption proximately caused by the oil or gas operation, unless waived in writing by that owner. (f) The secretary may order the operator conducting the oil or gas operation to: (1) Provide an emergency drinking water supply within twenty-four hours; (2) Provide temporary water supply within seventy-two hours; (3) Within thirty days begin activities to establish a permanent water supply or submit a proposal to the secretary outlining the measures and timetables to be used in establishing a permanent supply. The total time in providing a permanent water supply may not exceed two years. If the operator demonstrates that providing a permanent replacement water supply cannot be completed within two years, the secretary may extend the time frame on case-by-case basis; and (4) Pay all reasonable costs incurred by the real property owner in securing a water supply. (g) A person as described in subsection (b) of this section aggrieved under the provisions of subsections (b), (e) or (f) of this section may seek relief in court... (i) Notwithstanding the denial of the operator of responsibility for the damage to the real property owner's water supply or the status of any appeal on determination of liability for the damage to the real property owner's water supply, the operator may not discontinue providing the required water service until authorized to do so by the secretary or a court of competent jurisdiction.

Written Comment:

Pursuant to West Virginia Code § 22-6A-11(a), all persons described in subsection (b), section ten of this article may file written comments with the secretary as to the location or construction of the applicant's proposed well work within thirty days after the application is filed with the secretary. All persons described in West Virginia Code § 22-6A-10(b) may file written comments as to the location or construction of the applicant's proposed well work to the Secretary at:

Chief, Office of Oil and Gas
Department of Environmental Protection
601 57th St. SE
Charleston, WV 25304
(304) 926-0450

Such persons may request, at the time of submitting written comments, notice of the permit decision and a list of persons qualified to test water. **NOTE: YOU ARE NOT REQUIRED TO FILE ANY COMMENT.**

RECEIVED
Office of Oil and Gas
MAR 19 2019
Department of
Environmental Protection

Time Limits and Methods for Filing Comments.

The law requires these materials to be served on or before the date the operator files its Application. You have **THIRTY (30) DAYS** after the filing date to file your comments. Comments must be filed in person or received in the mail by the Chief's office by the time stated above. You may call the Chief's office to be sure of the date. Check with your postmaster to ensure adequate delivery time or to arrange special expedited handling. If you have been contacted by the well operator and you have signed a "voluntary statement of no objection" to the planned work described in these materials, then the permit may be issued at any time.

Pursuant to West Virginia Code § 22-6A-11(c)(2), Any objections of the affected coal operators and coal seam owners and lessees shall be addressed through the processes and procedures that exist under sections fifteen, seventeen and forty, article six of this chapter, as applicable and as incorporated into this article by section five of this article. The written comments filed by the parties entitled to notice under subdivisions (1), (2), (4), (5) and (6), subsection (b), section ten of this article shall be considered by the secretary in the permit issuance process, but the parties are not entitled to participate in the processes and proceedings that exist under sections fifteen, seventeen or forty, article six of this chapter, as applicable and as incorporated into this article by section five of this article.

Comment Requirements

Your comments must be in writing and include your name, address and telephone number, the well operator's name and well number and the approximate location of the proposed well site including district and county from the application. You may add other documents, such as sketches, maps or photographs to support your comments.

Disclaimer: All comments received will be placed on our web site <http://www.dep.wv.gov/oil-and-gas/Horizontal-Permits/Pages/default.aspx> and the applicant will automatically be forwarded an email notice that such comments have been submitted. The applicant will be expected to provide a response to comments submitted by any surface owner, water purveyor or natural gas storage operator noticed within the application.

Permit Denial or Condition

The Chief has the power to deny or condition a well work permit. Pursuant to West Virginia Code § 22-6A-8(d), the permit may not be issued or be conditioned, including conditions with respect to the location of the well and access roads prior to issuance if the director determines that:

- (1) The proposed well work will constitute a hazard to the safety of persons;
- (2) The plan for soil erosion and sediment control is not adequate or effective;
- (3) Damage would occur to publicly owned lands or resources; or
- (4) The proposed well work fails to protect fresh water sources or supplies.

A permit may also be denied under West Virginia Code § 22-6A-7(k), the secretary shall deny the issuance of a permit if the secretary determines that the applicant has committed a substantial violation of a previously issued permit for a horizontal well, including the applicable erosion and sediment control plan associated with the previously issued permit, or a substantial violation of one or more of the rules promulgated under this article, and in each instance has failed to abate or seek review of the violation within the time prescribed by the secretary pursuant to the provisions of subdivisions (1) and (2), subsection (a), section five of this article and the rules promulgated hereunder, which time may not be unreasonable.

Pursuant to West Virginia Code § 22-6A-10(g), any person entitled to submit written comments to the secretary pursuant to subsection (a), section eleven of this article, shall also be entitled to receive from the secretary a copy of the permit as issued or a copy of the order modifying or denying the permit if the person requests receipt of them as a part of the written comments submitted concerning the permit application. Such persons may request, at the time of submitting written comments, notice of the permit decision and a list of persons qualified to test water.

RECEIVED
Office of Oil and Gas
MAR 19 2019
WV Department of
Environmental Protection

WW-6A
(8-13)

API NO. 47- _____ - **05/17/2019**
OPERATOR WELL NO. 10H
Well Pad Name: Cummins

Notice is hereby given by:


Well Operator: Northeast Natural Energy LLC
Telephone: 304-212-0422
Email: hmedley@nne-llc.com

Address: 707 Virginia St. E, Suite 1200
Charleston, WV 25301
Facsimile: 304-241-5972

Oil and Gas Privacy Notice:

The Office of Oil and Gas processes your personal information, such as name, address and telephone number, as part of our regulatory duties. Your personal information may be disclosed to other State agencies or third parties in the normal course of business or as needed to comply with statutory or regulatory requirements, including Freedom of Information Act requests. Our office will appropriately secure your personal information. If you have any questions about our use or your personal information, please contact DEP's Chief Privacy Officer at deprivacyofficer@wv.gov.

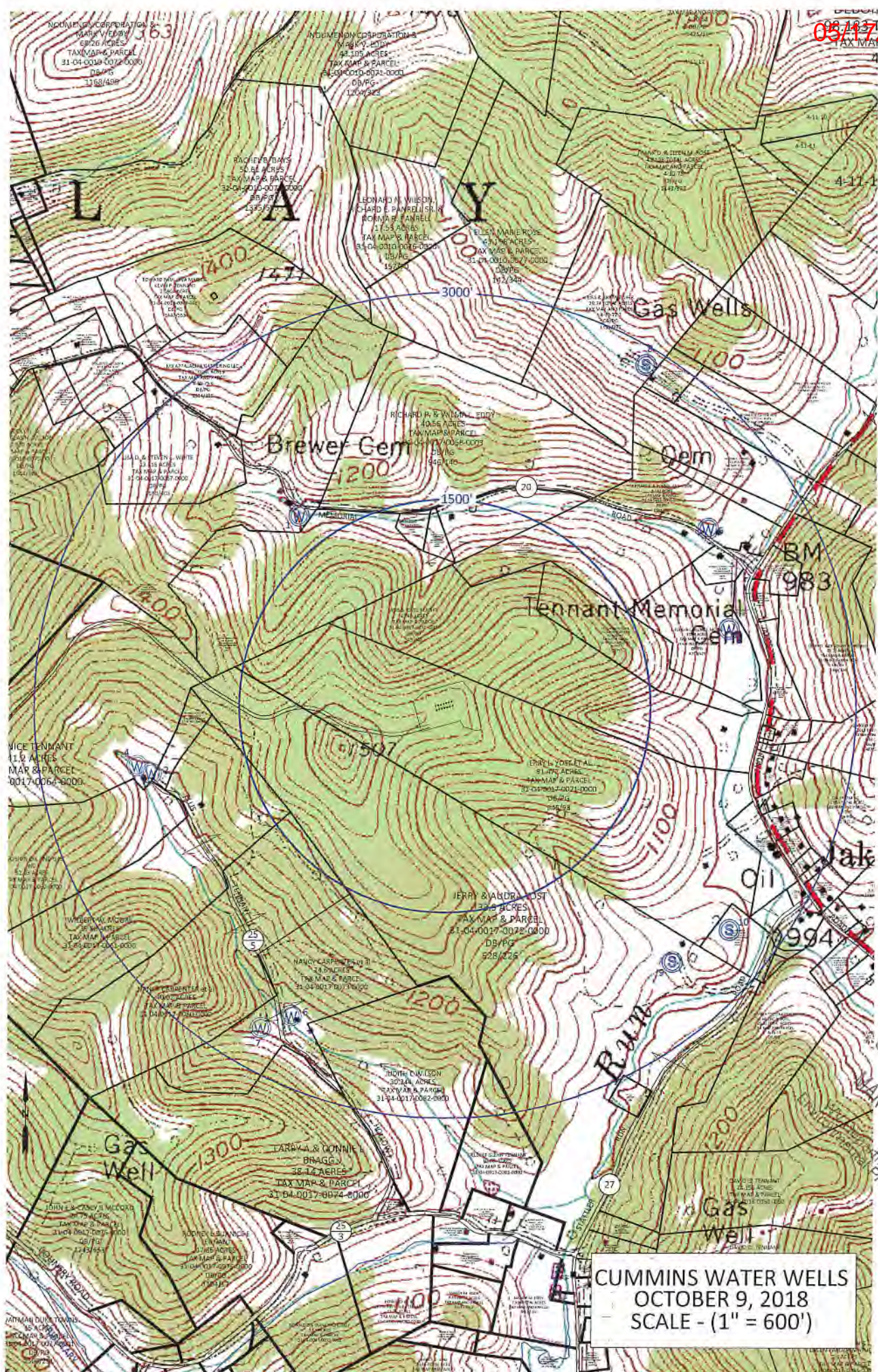
Holl: mamedy



Subscribed and sworn before me this 12th day of March, 2019
Kristen Brooks Notary Public
My Commission Expires Aug. 10, 2023

RECEIVED
Office of Oil and Gas
MAR 19 2019
WV Department of
Environmental Protection

03/17/2019



CUMMINS WATER WELLS
OCTOBER 9, 2018
SCALE - (1" = 600')

RECEIVED Gas
Office of Oil and Gas
MAR 19 2019
Department of Protection

WW-6A3
(1/12)Operator Well No. Cummins Pad

STATE OF WEST VIRGINIA
DEPARTMENT OF ENVIRONMENTAL PROTECTION, OFFICE OF OIL AND GAS
NOTICE OF ENTRY FOR PLAT SURVEY

Notice Time Requirement: Notice shall be provided at least SEVEN (7) days but no more than FORTY-FIVE (45) days prior to entry

Date of Notice: 10/25/2017 **Date of Planned Entry:** 11/1/2017

Delivery method pursuant to West Virginia Code § 22-6A-10a

PERSONAL SERVICE REGISTERED MAIL METHOD OF DELIVERY THAT REQUIRES A RECEIPT OR SIGNATURE CONFIRMATION

Pursuant to West Virginia Code § 22-6A-10(a), Prior to filing a permit application, the operator shall provide notice of planned entry on to the surface tract to conduct any plat surveys required pursuant to this article. Such notice shall be provided at least seven days but no more than forty-five days prior to such entry to: (1) The surface owner of such tract; (2) to any owner or lessee of coal seams beneath such tract that has filed a declaration pursuant to section thirty-six, article six, chapter twenty-two of this code; and (3) any owner of minerals underlying such tract in the county tax records. The notice shall include a statement that copies of the state Erosion and Sediment Control Manual and the statutes and rules related to oil and gas exploration and production may be obtained from the Secretary, which statement shall include contact information, including the address for a web page on the Secretary's web site, to enable the surface owner to obtain copies from the secretary.

Notice is hereby provided to:

SURFACE OWNER(s)
 Name: Bernice Tennant
 Address: 299 Ellis Tennant Hollow
Fairview, WV 26570
 Name: Jerry L. & Audra Errol Yost
 Address: 74 Staller Run Road
Fairview, WV 26570
 Name: Precision Oil & Gas, Inc.
 Address: P.O. Box 884
Bridgeport, WV 26330

COAL OWNER OR LESSEE
 Name: CONSOL Mining Company, LLC
 Address: 1000 Consol Energy Drive
Canonsburg, PA 15317

MINERAL OWNER(s)
 Name: see attached
 Address: _____

*please attach additional forms if necessary

Notice is hereby given:

Pursuant to West Virginia Code § 22-6A-10(a), notice is hereby given that the undersigned well operator is planning entry to conduct a plat survey on the tract of land as follows:

State: <u>West Virginia</u>	Approx. Latitude & Longitude: <u>570274.51,4390561.22</u>
County: <u>Monongalia</u>	Public Road Access: <u>CR 25/3 (Yank Hollow Road)</u>
District: <u>Clay</u>	Watershed: <u>Dunkard Creek</u>
Quadrangle: <u>Blacksville</u>	Generally used farm name: <u>Cummins</u>

Copies of the state Erosion and Sediment Control Manual and the statutes and rules related to oil and gas exploration and production may be obtained from the Secretary, at the WV Department of Environmental Protection headquarters, located at 601 57th Street, SE, Charleston, WV 25304 (304-926-0450). Copies of such documents or additional information related to horizontal drilling may be obtained from the Secretary by visiting www.dep.wv.gov/oil-and-gas/pages/default.aspx.

Notice is hereby given by:

Well Operator: <u>Northeast Natural Energy LLC</u>	Address: <u>707 Virginia St. E, Suite 1200</u>
Telephone: <u>304-212-0422</u>	<u>Charleston, WV 25301</u>
Email: <u>hmedley@nne-llc.com</u>	Facsimile: <u>304-241-5972</u>

Oil and Gas Privacy Notice:

The Office of Oil and Gas processes your personal information, such as name, address and telephone number, as part of our regulatory duties. Your personal information may be disclosed to other State agencies or third parties in the normal course of business or as needed to comply with statutory or regulatory requirements, including Freedom of Information Act requests. Our office will appropriately secure your personal information. If you have any questions about our use or your personal information, please contact DEP's Chief Privacy Officer at depprivacyofficer@wv.gov.

RECEIVED
 Office of Oil and Gas
 MAR 19 2019
 WV Department of
 Environmental Protection

05/17/2019

**Cummins Pad
Notice of Entry for Plat Survey
(WW-6A3) Attachment**

Mineral Owners

A Keith Michael
241 Jefferson Street
Bridgeport, WV 26330

Jane Ann Reynolds
2 West Hill Drive
Fairmont, WV 26554

Gregory G. Michael
1176 Sands Drive
Fairmont, WV 26554

RECEIVED
Office of Oil and Gas
MAR 19 2019
WV Department of
Environmental Protection

STATE OF WEST VIRGINIA
DEPARTMENT OF ENVIRONMENTAL PROTECTION, OFFICE OF OIL AND GAS
NOTICE OF INTENT TO DRILL

Pursuant to W. Va. Code § 22-6A-16(b), the Notice of Intent to Drill is only required if the notice requirements of W. Va. Code § 22-6A-10(a) have NOT been met or if the Notice of Intent to Drill requirement has NOT been waived in writing by the surface owner.

Notice Time Requirement: Notice shall be provided at least **TEN (10)** days prior to filing a permit application.

Date of Notice: 03/01/2019 **Date Permit Application Filed:** 03/15/2019

Delivery method pursuant to West Virginia Code § 22-6A-16(b)

- HAND DELIVERY CERTIFIED MAIL RETURN RECEIPT REQUESTED

Pursuant to W. Va. Code § 22-6A-16(b), at least ten days prior to filing a permit application, an operator shall, by certified mail return receipt requested or hand delivery, give the surface owner notice of its intent to enter upon the surface owner's land for the purpose of drilling a horizontal well: *Provided*, That notice given pursuant to subsection (a), section ten of this article satisfies the requirements of this subsection as of the date the notice was provided to the surface owner: *Provided, however*, That the notice requirements of this subsection may be waived in writing by the surface owner. The notice, if required, shall include the name, address, telephone number, and if available, facsimile number and electronic mail address of the operator and the operator's authorized representative.

Notice is hereby provided to the SURFACE OWNER(s):

Name: Jerry L Yost et al
 Address: 74 Statter Run Road
Fairview, WV 26570

Name: _____
 Address: _____

Notice is hereby given:

Pursuant to West Virginia Code § 22-6A-16(b), notice is hereby given that the undersigned well operator has an intent to enter upon the surface owner's land for the purpose of drilling a horizontal well on the tract of land as follows:

State: <u>West Virginia</u>	UTM NAD 83 Easting: <u>570274.6</u>
County: <u>Monongalia</u>	Northing: <u>4390560.3</u>
District: <u>Clay</u>	Public Road Access: <u>SR 15/7 (Harvey Run Rd)</u>
Quadrangle: <u>Blacksville, WV</u>	Generally used farm name: <u>Cummins</u>
Watershed: <u>Dunkard Creek</u>	

This Notice Shall Include:

Pursuant to West Virginia Code § 22-6A-16(b), this notice shall include the name, address, telephone number, and if available, facsimile number and electronic mail address of the operator and the operator's authorized representative. Additional information related to horizontal drilling may be obtained from the Secretary, at the WV Department of Environmental Protection headquarters, located at 601 57th Street, SE, Charleston, WV 25304 (304-926-0450) or by visiting www.dep.wv.gov/oil-and-gas/pages/default.aspx.


Notice is hereby given by:

Well Operator: Northeast Natural Energy LLC
 Address: 707 Virginia Street E., Suite 1200
Charleston, WV 25301
 Telephone: 304-414-7060
 Email: hmedley@nne-llc.com
 Facsimile: 304-241-5972

Authorized Representative: Hollie Medley, Regulatory Manager
 Address: 48 Donley Street, Suite 601
Morgantown, WV 26501
 Telephone: 304-414-7060
 Email: hmedley@nne-llc.com
 Facsimile: 304-241-5972

Oil and Gas Privacy Notice:

The Office of Oil and Gas processes your personal information, such as name, address and telephone number, as part of our regulatory duties. Your personal information may be disclosed to other State agencies or third parties in the normal course of business or as needed to comply with statutory or regulatory requirements, including Freedom of Information Act requests. Our office will appropriately secure your personal information. If you have any questions about our use or your personal information, please contact DEP's Chief Privacy Officer at depprivacyofficer@wv.gov.



STATE OF WEST VIRGINIA
DEPARTMENT OF ENVIRONMENTAL PROTECTION, OFFICE OF OIL AND GAS
NOTICE OF PLANNED OPERATION

Notice Time Requirement: notice shall be provided no later than the **filing date of permit application.**

Date of Notice: 03/01/2019 **Date Permit Application Filed:** 03/15/2019

Delivery method pursuant to West Virginia Code § 22-6A-16(c)

- CERTIFIED MAIL HAND
RETURN RECEIPT REQUESTED DELIVERY

Pursuant to W. Va. Code § 22-6A-16(c), no later than the date for filing the permit application, an operator shall, by certified mail return receipt requested or hand delivery, give the surface owner whose land will be used for the drilling of a horizontal well notice of the planned operation. The notice required by this subsection shall include: (1) A copy of this code section; (2) The information required to be provided by subsection (b), section ten of this article to a surface owner whose land will be used in conjunction with the drilling of a horizontal well; and (3) A proposed surface use and compensation agreement containing an offer of compensation for damages to the surface affected by oil and gas operations to the extent the damages are compensable under article six-b of this chapter. (d) The notices required by this section shall be given to the surface owner at the address listed in the records of the sheriff at the time of notice.

Notice is hereby provided to the SURFACE OWNER(s)
(at the address listed in the records of the sheriff at the time of notice):

Name: <u>Jerry L. Yost et al</u>	Name: _____
Address: <u>74 Staller Run Road</u>	Address: _____
<u>Fairview, WV 26570</u>	_____

Notice is hereby given:

Pursuant to West Virginia Code § 22-6A-16(c), notice is hereby given that the undersigned well operator has developed a planned operation on the surface owner's land for the purpose of drilling a horizontal well on the tract of land as follows:


State: <u>West Virginia</u>	UTM NAD 83	Easting: <u>570274.6</u>
County: <u>Monongalia</u>		Northing: <u>4390560.3</u>
District: <u>Clay</u>	Public Road Access: <u>County Route 25/3 (Yank Hollow Road)</u>	
Quadrangle: <u>Mannington</u>	Generally used farm name: <u>Cummins</u>	
Watershed: <u>Dunkard Creek</u>		

This Notice Shall Include:

Pursuant to West Virginia Code § 22-6A-16(c), this notice shall include: (1) A copy of this code section; (2) The information required to be provided by **W. Va. Code § 22-6A-10(b)** to a surface owner whose land will be used in conjunction with the drilling of a horizontal well; and (3) A proposed surface use and compensation agreement containing an offer of compensation for damages to the surface affected by oil and gas operations to the extent the damages are compensable under article six-b of this chapter. Additional information related to horizontal drilling may be obtained from the Secretary, at the WV Department of Environmental Protection headquarters, located at 601 57th Street, SE, Charleston, WV 25304 (304-926-0450) or by visiting www.dep.wv.gov/oil-and-gas/pages/default.aspx.

Well Operator: Northeast Natural Energy LLC
Telephone: 304-414-7060
Email: hmedley@nne-llc.com

Address: 707 Virginia St. E, Suite 1200
Charleston, WV 25301
Facsimile: 304-241-5972



Oil and Gas Privacy Notice:

The Office of Oil and Gas processes your personal information, such as name, address and telephone number, as part of our regulatory duties. Your personal information may be disclosed to other State agencies or third parties in the normal course of business or as needed to comply with statutory or regulatory requirements, including Freedom of Information Act requests. Our office will appropriately secure your personal information. If you have any questions about our use or your personal information, please contact DEP's Chief Privacy Officer at depprivacyofficer@wv.gov.

05/17/2019



WEST VIRGINIA DEPARTMENT OF TRANSPORTATION

Division of Highways1900 Kanawha Boulevard East • Building Five • Room 110
Charleston, West Virginia 25305-0430 • (304) 558-3505Thomas J. Smith, P. E.
Secretary of Transportation/
Commissioner of Highways

February 15, 2019

Jill M. Newman
Deputy CommissionerJames A. Martin, Chief
Office of Oil and Gas
Department of Environmental Protection
601 57th Street, SE
Charleston, WV 25304

Subject: DOH Permit for the Cummins Pad, Monongalia County

Cummins 10H

Dear Mr. Martin,

This well site will be accessed from a permit #04-2014-0914 issued to Northeast Natural Energy Corporation for access to the State Road for a well site located off of Monongalia Route 25/3 SLS.

The operator has signed a DISTRICT WIDE OIL AND GAS ROAD MAINTENANCE BONDING AGREEMENT and provided the required Bond. This operator is currently in compliance with the DOH OIL AND GAS POLICY revised October 1, 2018.

Very Truly Yours,

Handwritten signature of Gary K. Clayton in blue ink.

Gary K. Clayton, P.E.
Regional Maintenance Engineer
Central Office O&G CoordinatorCc: Kristen Brooks
Northeast Natural Energy Corporation
CH, OM, D-4
FileRECEIVED
Office of Oil and Gas
MAR 19 2019
WV Department of
Environmental Protection

Planned Additives to be used in Fracturing Stimulations

Trade Name	Purpose	Ingredients	Chemical Abstract Service Nummer (CAS#)
Water	Carrier	Water	7732-18-5
HCl, 10.1-15%	Acidizing	Hydrochloric Acid Water	7647-01-0 7732-18-5
Alpha 1427	Biocide	Alkyl Dimethyl Benzyl Ammonium Chloride (C12-16) Ethanol Glutaraldehyde Quaternary Ammonium Chloride Water	68424-85-1 64-17-5 111-30-8 7173-51-5 7732-18-5
Enzyme G-NE	Breaker	Hemicellulase Enzyme Concentrate Water	9025-56-3 7732-18-5
Cl-14	Corrosion Inhibitor	Fatty Acids Methanol Olefin Polyoxyalkylenes Propargyl Alcohol	NA 67-56-1 NA NA 107-19-7
GW-3LDF	Gelling Agent	Guar Gum Petroleum Distillate Blend	9000-30-0 CBI
FRW-18	Friction Reducer	Hydrotreated Light Distillate	64742-47-8
Ferrotrol 300L	Iron Control	Citric Acid	77-92-9
Sand, White, 40/70	Proppant	Crystalline Silica (Quartz)	14808-60-7
Sand, White, 100 mesh	Proppant	Crystalline Silica (Quartz)	14808-60-7
Scaletrol 720	Scale Inhibitor	Diethylene Glycol	111-46-6

RECEIVED
Office of Oil and Gas
MAR 19 2019
WV Department of
Environmental Protection

RECEIVED
Office of Oil and Gas
MAR 19 2019
WV Department of
Environmental Protection

CUMMINS WELL PAD CLAY DISTRICT, MONONGALIA COUNTY, WV OCTOBER 2018

WEST VIRGINIA 811

TWO WORKING DAYS PRIOR TO EXCAVATION, THE CONTRACTOR MUST CONTACT THE WV ONE CALL SYSTEM, INC., 1-800-245-4848 (WV ONE CALL TICKET#1731378158)

OWNER



**APPROVED
WVDEP OOG**
1/24/2019

SHEET INDEX

1. TITLE SHEET
- 2-3. EVACUATION ROUTE/PREVAILING WIND
4. E&S CONTROL LAYOUT OVERVIEW
- 5-11. E&S CONTROL LAYOUT
12. E&S CONTROL AND SITE PLAN OVERVIEW
- 13-19. E&S CONTROL AND SITE PLAN
20. WELL PAD CROSS-SECTIONS AND UNDER DRAIN PROFILES
21. KASSAY ACCESS ROAD PROFILE
22. CUMMINS ACCESS ROAD PROFILE
- 23-24. KASSAY ACCESS ROAD CROSS-SECTIONS
- 25-31. CUMMINS ACCESS ROAD CROSS-SECTIONS
- 32-34. DETAILS
35. RECLAMATION PLAN OVERVIEW
- 36-42. RECLAMATION PLAN

TOTAL PROJECT BOUNDARY: 54.47 AC.
TOTAL LIMITS OF DISTURBANCE: 40.42 AC.
ACCESS ROAD DISTURBANCE AREA: 28.43 AC.
WELL PAD DISTURBANCE AREA: 11.99 AC.

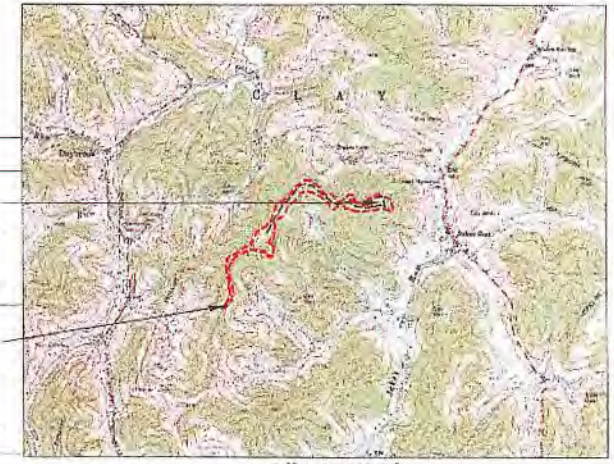
PLANS PREPARED BY:
BOORD BENCHEK & ASSOCIATES, INC.
ENGINEERING, SURVEYING, CONSTRUCTION AND MINING SERVICES
SOUTHPOINTE, PA 15317 PHONE: 724-746-1055



[Signature] 10-22-18
ANDREW BENCHEK
P.E.

PROPERTY PROJECT BOUNDARY ACREAGE

GEORGE F. MCCOY & PATRICIA EDDY (TAX MAP AND PARCEL 04-17-55): 0.06 AC.
SAMUEL W & STACEY L MATTED (TAX MAP AND PARCEL 04-17-59): 6.71 AC.
PATTY ANN KASSAY (TAX MAP AND PARCEL 04-17-48): 8.24 AC.
PRECISION OIL AND GAS INC. (TAX MAP AND PARCEL 04-17-62): 5.63 AC.
BERNICE TENNIANT (TAX MAP AND PARCEL 04-17-64): 15.50 AC.
BERNICE TENNIANT (TAX MAP AND PARCEL 04-17-63): 0.04 AC.
JERRY L AND AUBRA ERGOL YOST (TAX MAP AND PARCEL 04-17-72): 6.07 AC.
JERRY LYOST ET AL (TAX MAP AND PARCEL 04-17-71): 12.22 AC.



COORDINATES

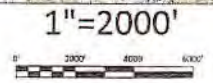
CENTER OF WELLS (NAD 83)
LAT: 39° 39' 43.15"
LONG: 80° 10' 51.01"
(NAD 27)
LAT: 39° 39' 42.86"
LONG: 80° 10' 51.74"
SITE ENTRANCE (NAD 83)
LAT: 39° 39' 06.92"
LONG: 80° 11' 57.82"
(NAD 27)
LAT: 39° 39' 06.63"
LONG: 80° 11' 58.55"

IN ACCORDANCE WITH WV 35 CSR 8 THE FOLLOWING EROSION & SEDIMENT CONTROL PLAN HAS BEEN DESIGNED IN ACCORDANCE WITH BEST MANAGEMENT PRACTICES ESTABLISHED BY THE CHIEF AND PROVIDED IN THE OFFICE'S EROSION AND SEDIMENT CONTROL FIELD MANUAL. A GENERAL CONSTRUCTION SEQUENCE, DESCRIPTION OF STABILIZATION METHODS, AND DETAILS & SPECIFICATIONS FOR EROSION & SEDIMENT BEST MANAGEMENT PRACTICES HAVE BEEN INCLUDED IN THE PROVIDED DETAIL SHEETS.

REVISIONS	
NO.	DATE

TITLE SHEET
CUMMINS WELL PAD
CLAY DISTRICT, MONONGALIA COUNTY, WV

SHEET
1
OF
42



61 01020

RECEIVED
Office of Oil and Gas
MAR 19 2019
WV Department of
Environmental Protection

LEGEND

- 24" CONCRETE PIPE PROJECTION
- SUPER SLY FENCE (SFP)
- EXISTING 2" CONDUIT
- EXISTING 12" CONDUIT
- PROPOSED 2" CONDUIT
- PROPOSED 12" CONDUIT
- PROJECT BOUNDARY
- RADIUS PROJECT BOUNDARY
- LIMIT ON PERFORMANCE
- TREE LINE
- PROPERTY LINE
- ADJACENT ROAD
- WATER COURSE
- EXISTING GAS LINE
- PROPOSED GAS LINE
- EXISTING WATERLINE
- CHANGE SHEET BOUNDARY
- PROPOSED WELL WITH COLLAR
- PROPOSED WELL WITH COLLAR
- TECH SYMBOL

GENERAL NOTES FOR OOG:

1. CONDUIT TO BE INSTALLED OVERHEAD UNDERGROUND UTILITY LINES AS REQUIRED FOR CLEARANCE.
2. SEE DETAILS ON SHEET #39 FOR THE ROADING BENCH/DETAIL SHEET #32 FOR SFP AND CUL.
3. ALL DISTURBED AREAS INCLUDING TOPSOIL, FILL TO BE RESEED AND APPLIED GAS DETAIL SHEET #34.
4. CONTRACTOR TO CHOP ALL BRUSH AND UNDERMATH TIMBER AND STUMPS.
5. CHOP PILES AND TRIMMINGS TO BE REMOVED FROM SITE BY CONTRACTOR PRIOR TO CONSTRUCTION.
6. BOUNDARIES AS SHOWN TAKEN FROM DEED, TAX MAPS, AND FIELD LOCATIONS. Aerial Reconnaissance Survey & NOT EXPRESSED AS AN IMPURSE.
7. CONTRACTOR RESPONSIBLE FOR ALL TRAFFIC CONTROL.
8. UTILITIES SHOWN ARE BEING PROVIDED FOR INFORMATION PURPOSES ONLY AND ARE NOT A GUARANTEE OF LIMITED FIELD MARKING AND LOCATIONS ARE APPROXIMATE.
9. ALL "OPEN" PILES DESIGN AT A 7:1 SLOPE FOR TEMPORARY STORAGE. SLOPES TO BE IMPOSED WITH FORMS. PILES ARE TO BE SECURED BY 2"x12" WOOD OR PLASTER.

APPROVED
WVDEP OOG
1/24/2019



BOORD, BENCHEK and ASSOC., INC.
Engineering, Surveying, Construction,
and Mining Services
Southport, PA 15317 Phone: 724-746-3025

E&S CONTROL AND SITE PLAN

THIS DOCUMENT WAS PREPARED BY:
BOORD, BENCHEK AND ASSOC., INC.
FOR: **NORTHEAST NATURAL ENERGY, LLC.**

DATE: OCTOBER 2018
CUMMINS WELL PAD
CLAY DISTRICT, MONONGALIA COUNTY, WV

NO.	DATE	DESCRIPTION

