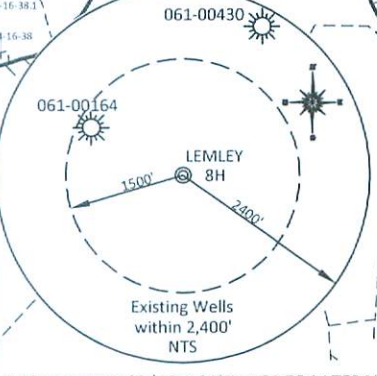
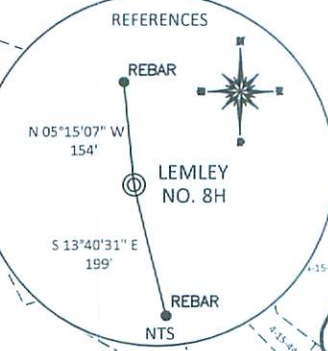
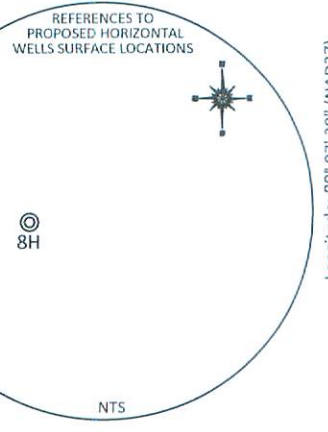


NOTE  
 NO WATER WELLS WERE FOUND WITHIN 250' OF THE CENTER OF WELL PAD  
 NO DWELLINGS WERE FOUND WITHIN 625' OF THE CENTER OF WELL PAD


BOUNDARIES ON ABOVE SHOWN TAKEN FROM DEEDS, TAX MAPS AND FIELD LOCATIONS. A FULL BOUNDARY SURVEY IS NOT EXPRESSED NOR IMPLIED. ALL BOUNDARIES ARE BASED ON TRUE NORTH. OWNERSHIP TAKEN FROM PUBLIC RECORDS MONONGALIA COUNTY, WEST VIRGINIA 2010. STATE PLANE COORDINATES & NAD 83 LAT/LONG BY DIFFERENTIAL SUBMETER MAPPING GRADE GPS TRAFFIC BY EAM.



WELL REFERENCE (API#, DISTANCE TO LATERAL)  
 1. 061-00164 N 62°08'16" W 1303'  
 2. 061-00430

FILE #: NEE14  
 DRAWING #: \_\_\_\_\_  
 SCALE: PLAT: 1" = 2000'  
TICK MARK: 1" = 2000'  
 MINIMUM DEGREE OF ACCURACY: 1/200  
 PROVEN SOURCE: SUBMETER MAPPING  
GRADE GPS

I, THE UNDERSIGNED, HEREBY CERTIFY THAT THIS PLAT IS CORRECT TO THE BEST OF MY KNOWLEDGE AND BELIEF AND SHOWS ALL THE INFORMATION REQUIRED BY LAW AND THE REGULATIONS ISSUED AND PRESCRIBED BY THE DEPARTMENT OF ENVIRONMENTAL PROTECTION.  
 Signed: \_\_\_\_\_  
 L.L.S. #2124 : Ernest J. Benchek III



(+) DENOTES LOCATION OF WELL ON UNITED STATES TOPOGRAPHIC MAPS WYDEP  
 OFFICE OF OIL & GAS  
 601 57TH STREET  
 CHARLESTON, WV 25304

DATE: MAY 28, 2021  
 OPERATOR'S WELL #: LEMLEY 8H  
 API WELL #: 47 61 01835P  
 STATE COUNTY PERMIT

Well Type:  Oil  Waste Diposal  Production  Deep  
 Gas  Liquid Injection  Storage  Shallow

WATERSHED: DUNKARD CREEK  
 COUNTY/DISTRICT: MONONGALIA / CLAY  
 SURFACE OWNER: CLARENCE W. LEMLEY JR. & CHARLOTTE E. LEMLEY  
 OIL & GAS ROYALTY OWNER: LERoy TENNANT, et al  
 LEASE NUMBERS: \_\_\_\_\_

DRILL  CONVERT  DRILL DEEPER  REDRILL  FRACTURE OR STIMULATE   
 PLUG OFF FORMATION  PERFORATE NEW FORMATION  PLUG & ABANDON   
 CLEAN OUT & REPLUG  OTHER CHANGE  (SPECIFY): \_\_\_\_\_

TARGET FORMATION: MARCELLUS  
 ESTIMATED DEPTH: TVD: 40' TMD: 40'  
 WELL OPERATOR: NORTHEAST NATURAL ENERGY LLC  
 ADDRESS: 707 VIRGINIA STREET EAST, SUITE 1200  
 CITY: CHARLESTON STATE: WV ZIP CODE: 25301  
 DESIGNATED AGENT: JOHN ADAMS  
 ADDRESS: 707 VIRGINIA STREET EAST, SUITE 1200  
 CITY: CHARLESTON STATE: WV ZIP CODE: 25301

ELEVATION: 1,560' PROPOSED ELEVATION: 1,540.56'  
 QUADRANGLE: BLACKSVILLE, WV  
 ACREAGE: 128.58 + 07/09/2021  
871.37 +/-