

WR-38
Rev. 5/08

API # 47-061-01834

STATE OF WEST VIRGINIA
DEPARTMENT OF ENVIRONMENTAL PROTECTION
OFFICE OF OIL AND GAS

AFFIDAVIT OF PLUGGING AND FILLING WELL

AFFIDAVIT SHOULD BE IN TRIPPLICATE, one copy mailed to the Department, one copy to be retained by the Well Operator and the third copy (and extra copies if required) should be mailed to each coal operator at their respective addresses.

Farm name: Louie M. Haught Operator Well No.: 4392
 LOCATION: Elevation: 1259.13' Quadrangle: Wadestown, WV, PA 7.5'
 District: Battelle County: Monongalia
 Latitude: _____ Feet South of 39 Deg. 38' Min. 38.2632 Sec.
 Longitude: _____ Feet West of 80 Deg. 22' Min. 26.5728 Sec.

Well Type: OIL _____ GAS X

Company Consolidation Coal Co. Coal Operator 1 Bridge Street Monongah, WV 26554
 or Owner _____

 Agent David Roddy Coal Operator _____
 or Owner _____
 Permit Issued Date 03/22/2019

AFFIDAVIT

STATE OF WEST VIRGINIA,
County of Monongalia ss:

Dustin W. Bennett and Matthew A. Yearsley being first duty sworn according to law depose and say that they are experienced in the work of plugging and filling oil and gas wells and were employed by the above named well operator, and participated in the work of plugging and filling the above well say that said work was commenced on the 4th day of April, 2019, and the well was plugged and filled in the following manner:

TYPE	FROM	TO	PIPE REMOVED	LEFT
Thixotropic with Green Dye	1316'	903'		
Expandable Cement	903'	Surface		
7" Casing	1221'	Unknown	0	Unknown
16" Conductor Casing	Surface	20'	0	20'


Description of monument: 77" of 7" casing with company name, well #, API #, and date cemented. and that the work of plugging and filling said well was completed on the 24th day of April, 2019.

And further deponents saith not.

Sworn and subscribe before me this 1st day of May, 2019

My commission expires: 06/17/2021

Dustin W. Bennett
Matthew A. Yearsley
Richard O'Dell
 Notary Public



RECEIVED
Office of Oil and Gas

Affidavit reviewed by the Office of Oil and Gas: Jayne Knitowski Title: Inspector
5/2/2019

MAY 10 2019



Plugging Report for MSHA

Well Number: 4392 Mine: Marion County Mine
 Permit Number: 47-061-01834
 Date Clean Out Started: 4/4/2019
 Date Well Bore Plugged: 4/24/2019
 Pittsburgh Coal Seam: 1103.3 ft. To 1110.2 ft.

Plugs:	From	To	Type of Cement
	<u>1316'</u>	<u>903'</u>	<u>Thixotropic Cement with Green Dye</u>
	<u>903'</u>	<u>Surface</u>	<u>Expandable Cement</u>

Casing Remaining in Well Bore

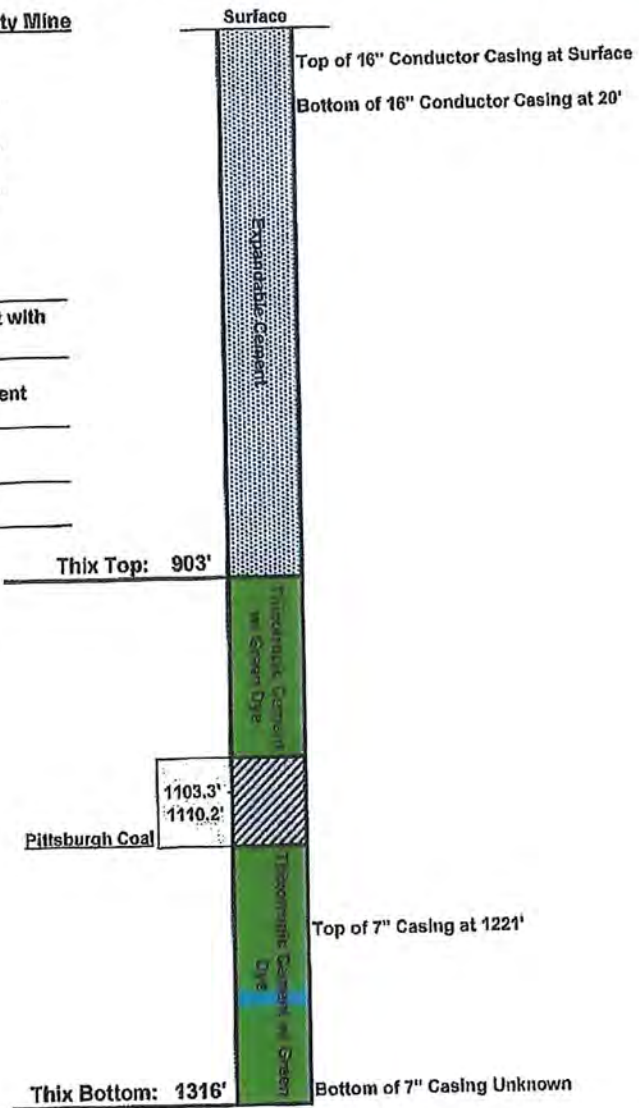
	Top	Bottom	Left	Pulled
Sucker Rods				
2 3/8" tubing				
5 1/2" casing				
7" casing	<u>1221'</u>	<u>Unknown</u>	<u>Unknown</u>	<u>0</u>
7" fiberglass				
8 5/8" casing				
10 3/4" casing				
16" Conductor	<u>Surface</u>	<u>20'</u>	<u>20'</u>	<u>0'</u>

Cement:

Expandable 440 sacks
 Thixotropic 175 sacks
 Econofill _____ sacks
 Mud Flush 1000 gal
 Other _____
 Est. Top Thix _____ ft
 Did Cement Circ. Yes

Comments:

Caving: Extreme Moderate Normal
 Lost Circulation: Extreme Moderate Normal
 Difficulty in Removing Casing: Extreme Moderate Normal
 Debris in Well Bore: Wood Steel Other: _____



Surface Elevation (Surveyed)	<u>1261.84</u>
Bottom of Coal Structure (Map)	<u>160</u>
Difference	<u>1101.84</u>

RECEIVED
 Office of Oil and Gas
 MAY 10 2019
 WV Department of
 Environmental Protection

Supplemental
05/03/2019

COPY

FORM WR-38
(Affidavit of Plugging)

WEST VIRGINIA
DEPARTMENT OF ENVIRONMENTAL PROTECTION
OIL AND GAS WELLS DIVISION

AFFIDAVIT OF PLUGGING AND FILLING WELL

AFFIDAVIT SHOULD BE MADE IN TRIPLICATE, one copy mailed to the Division, one copy to be retained by the Well Operator and the third copy (and extra copies if required) should be mailed to each coal operator at their respective addresses.

CONSOLIDATION COAL CO.
Coal Operator or Owner
1 BRIDGE STREET MONONGAH, WV 26554
Address
CONSOLIDATION COAL CO.
Coal Operator or Owner
1 BRIDGE STREET MONONGAH, WV 26554
Address
CONSOL MINING COMPANY, LLC.
Lease or Property Owner
1000 CONSOL ENERGY DRIVE CANONSBURG, PA 15317
Address

CONSOLIDATION COAL CO.
Name of Well Operator
1 BRIDGE STREET MONONGAH, WV 26554
Complete Address
WADESTOWN WV, PA 7.5'
Well Location
BATTELLE
District
MONONGALIA
County
4392
Well No.
LOUIE M. HAUGHT
Farm

STATE INSPECTOR SUPERVISING PLUGGING Jayne Kuitowski 5/2/2019

AFFIDAVIT

STATE OF WEST VIRGINIA,
County of MONONGALIA ss:
DUSTIN W. BENNETT and MATTHEW A. YEARSLEY being first duly sworn according to law depose and say that they are experienced in the work of plugging and filling oil and gas wells and were employed by Consolidation Coal Company well operator, and participated in the work of plugging and filling the above well, that said work was commenced on the 4TH day of April, 2019 and that the well was plugged in the following manner:

Sand or Zone Record Formation	Filling Material	Casing/Tubing Size	Casing Pulled	Casing Left In
Cleaned a 12 1/4" hole from surface to 389'. Reduced 9 7/8" hole at 389'. Cleaned a 9 7/8" hole from 389' to 1040'. Reduced 7 7/8" hole at 1040'. Cleaned 7 7/8" hole from 1040' to 1221'. Tagged 7" casing at 1221'. Cleaned 6 1/4" hole through 7" casing from 1221' to 1316'. Tagged solid plug at 1316'. Cut 7" casing at 1312'. Attempted to remove 7" casing by pulling 150% of string weight. All attempts were unsuccessful. Left unknown amount of 7" casing from 1221' to unknown depth. Cleaned 7 7/8" hole through the Pittsburgh Coal Seam (1103.3'-1110.2').		7" Casing 16" Conductor	0 0	Unknown 20'
Cemented hole from 1316' to surface as follows: From 1316' to 903' with 175 sacks of Thixotropic cement with green dye. From 903' to 314' with 235 sacks of Expandable Cement. From 314' to surface with 205 sacks of Expandable Cement. Cement did circulate at the surface. Left 20' of 16" Conductor from surface to 20'.				
Coal Seams		Description of Monument		
<u>Pittsburgh</u>	<u>1103.3' - 1110.2'</u>	77" of 7" casing w/ company name, well number, permit number and date cemented stated on 7" casing. Well marker will be attached to cement plug at ground level.		

... and that the work of plugging and filling said well was completed on the 24th day of April, 2019.

And further deponents saith not.

Dustin W. Bennett
Dustin W. Bennett
Matthew A. Yearsley
Matthew A. Yearsley

Sworn to and subscribed before me this 1st day of May, 2019

Richard O'Dell
Notary Public

My commission expires: 06/17/2021



Permit No. 47-061-01834
Well No. 4392
Latitude: 39° 38' 38.2632"N
Longitude: 80° 22' 26.5728"W

RECEIVED
Office of Oil and Gas

MAY 10 2019

WV Department of
Environmental Protection



05/03/2019

WR-38
Rev. 5/08

API # 47-061-01834

STATE OF WEST VIRGINIA
DEPARTMENT OF ENVIRONMENTAL PROTECTION
OFFICE OF OIL AND GAS

AFFIDAVIT OF PLUGGING AND FILLING WELL

AFFIDAVIT SHOULD BE IN TRIPLICATE, one copy mailed to the Department, one copy to be retained by the Well Operator and the third copy (and extra copies if required) should be mailed to each coal operator at their respective addresses.

Farm name: Louie M. Haught Operator Well No.: 4392
LOCATION: Elevation: 1259.13' Quadrangle: Wadestown, WV, PA 7.5'
District: Battelle County: Monongalia
Latitude: _____ Feet South of 39 Deg. 38' Min. 38.2632 Sec.
Longitude: _____ Feet West of 80 Deg. 22' Min. 26.5728 Sec.

Well Type: OIL _____ GAS X

Company Consolidation Coal Co. Coal Operator 1 Bridge Street Monongah, WV 26554
or Owner _____
Agent David Roddy Coal Operator _____
or Owner _____
Permit Issued Date 03/22/2019

AFFIDAVIT

STATE OF WEST VIRGINIA,
County of Monongalia ss:

Dustin W. Bennett and Matthew A. Yearsley being first duly sworn according to law depose and say that they are experienced in the work of plugging and filling oil and gas wells and were employed by the above named well operator, and participated in the work of plugging and filling the above well say that said work was commenced on the 4th day of April, 2019, and the well was plugged and filled in the following manner:

TYPE	FROM	TO	PIPE REMOVED	LEFT
Thixotropic with Green Dye	1316'	903'		
Expandable Cement	903'	Surface		
7" Casing	1221'	Unknown	0	Unknown
16" Conductor Casing	Surface	20'	0	20'

Description of monument: 77" of 7" casing with company name, well #, API #, and date cemented. and that the work of plugging and filling said well was completed on the 24th day of April, 2019.


And further deponents saith not.

Dustin W. Bennett
Matthew A. Yearsley

Sworn and subscribe before me this 1st day of May, 2019

My commission expires: 06/17/2021

Richard O'Dell
Notary Public



Affidavit reviewed by the Office of Oil and Gas: Jayne Knitowski

Title: Inspector
5/21/2019

RECEIVED
Office of Oil and Gas

MAY 03 2019



Plugging Report for MSHA

Well Number: 4392 Mine: Marion County Mine
 Permit Number: 47-061-01834
 Date Clean Out Started: 4/4/2019
 Date Well Bore Plugged: 4/24/2019
 Pittsburgh Coal Seam: 1103.3 ft. To 1110.2 ft.

Plugs:	From	To	Type of Cement
	<u>1316'</u>	<u>903'</u>	<u>Thixotropic Cement with Green Dye</u>
	<u>903'</u>	<u>Surface</u>	<u>Expandable Cement</u>

Casing Remaining in Well Bore

	Top	Bottom	Left	Pulled
Sucker Rods				
2 3/8" tubing				
5 1/2" casing				
7" casing	<u>1221'</u>	<u>Unknown</u>	<u>Unknown</u>	<u>0</u>
7" fiberglass				
8 5/8" casing				
10 3/4" casing				
16" Conductor	<u>Surface</u>	<u>20'</u>	<u>20'</u>	<u>0'</u>

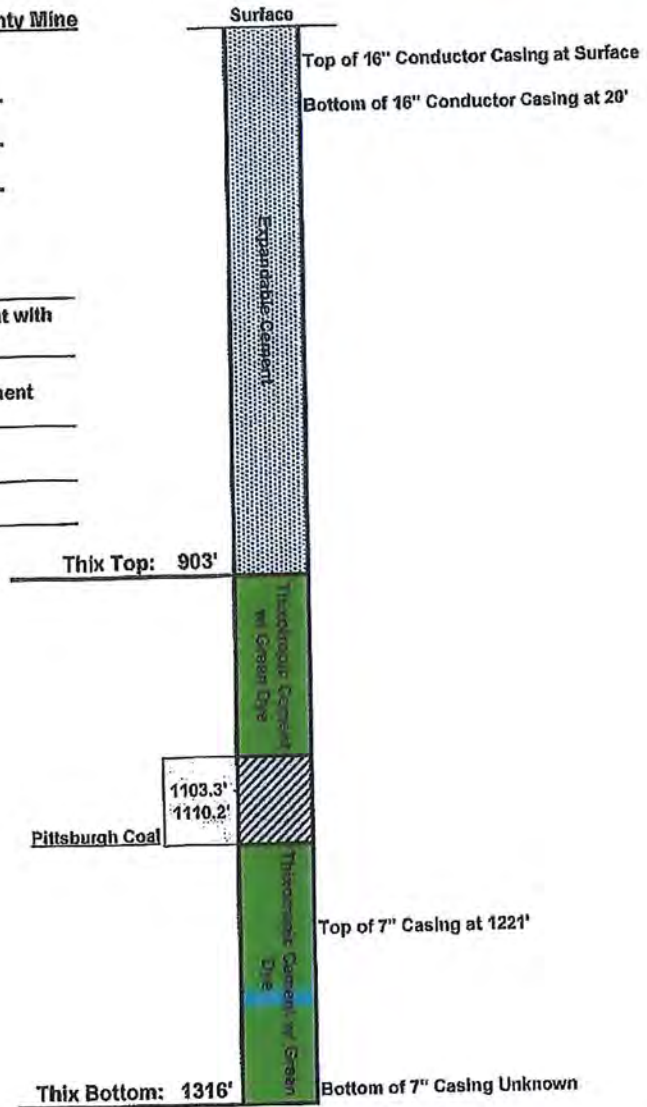
Cement:

Expandable	<u>440</u>	sacks
Thixotropic	<u>175</u>	sacks
Econofill		sacks
Mud Flush	<u>1000</u>	gal
Other		
Est. Top Thix		ft
Did Cement Clrc.	<u>Yes</u>	

Comments:

Caving: Extreme Moderate Normal
 Lost Circulation: Extreme Moderate Normal
 Difficulty in Removing Casing: Extreme Moderate Normal
 Debris in Well Bore: Wood Steel Other: _____

Surface Elevation (Surveyed)	<u>1261.84</u>
Bottom of Coal Structure (Map)	<u>160</u>
Difference	<u>1101.84</u>



RECEIVED
Office of Oil and Gas

MAY 03 2019

WV Department of
Environmental Protection

Supplemental
05/03/2019

FORM WR-38
(Affidavit of Plugging)

WEST VIRGINIA
DEPARTMENT OF ENVIRONMENTAL PROTECTION
OIL AND GAS WELLS DIVISION

 COPY

AFFIDAVIT OF PLUGGING AND FILLING WELL

AFFIDAVIT SHOULD BE MADE IN TRIPLICATE, one copy mailed to the Division, one copy to be retained by the Well Operator and the third copy (and extra copies if required) should be mailed to each coal operator at their respective addresses.

CONSOLIDATION COAL CO.
Coal Operator or Owner
1 BRIDGE STREET MONONGAH, WV 26554
Address

CONSOLIDATION COAL CO.
Coal Operator or Owner
1 BRIDGE STREET MONONGAH, WV 26554
Address

CONSOL MINING COMPANY, LLC.
Lease or Property Owner
1000 CONSOL ENERGY DRIVE CANONSBURG, PA 15317
Address

CONSOLIDATION COAL CO.
Name of Well Operator
1 BRIDGE STREET MONONGAH, WV 26554
Complete Address

WADESTOWN WV, PA 7.5'
Well Location
BATTELLE
District
MONONGALIA
County
4392
Well No.
LOUIE M. HAUGHT
Farm

STATE INSPECTOR SUPERVISING PLUGGING Gayna Knitowski 5/2/2019

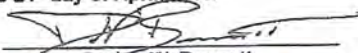

AFFIDAVIT

STATE OF WEST VIRGINIA,
County of MONONGALIA ss:
DUSTIN W. BENNETT and MATTHEW A. YEARSLEY being first duly sworn according to law depose and say that they are experienced in the work of plugging and filling oil and gas wells and were employed by Consolidation Coal Company well operator, and participated in the work of plugging and filling the above well, that said work was commenced on the 4th day of April, 2019 and that the well was plugged in the following manner:

Sand or Zone Record Formation	Filling Material	Casing/Tubing Size	Casing Pulled	Casing Left In
Cleaned a 12 1/4" hole from surface to 389'. Reduced 9 7/8" hole at 389'. Cleaned a 9 7/8" hole from 389' to 1040'. Reduced 7 7/8" hole at 1040'. Cleaned 7 7/8" hole from 1040' to 1221'. Tagged 7" casing at 1221'. Cleaned 6 1/4" hole through 7" casing from 1221' to 1316'. Tagged solid plug at 1316'. Cut 7" casing at 1312'. Attempted to remove 7" casing by pulling 150% of string weight. All attempts were unsuccessful. Left unknown amount of 7" casing from 1221' to unknown depth. Cleaned 7 7/8" hole through the Pittsburgh Coal Seam (1103.3'-1110.2').		7" Casing	0	Unknown
		16" Conductor	0	20'
Cemented hole from 1316' to surface as follows: From 1316' to 903' with 175 sacks of Thixotropic cement with green dye. From 903' to 314' with 235 sacks of Expandable Cement. From 314' to surface with 205 sacks of Expandable Cement. Cement did circulate at the surface. Left 20' of 16" Conductor from surface to 20'.				
Coal Seams		Description of Monument		
<u>Pittsburgh</u>	<u>1103.3' - 1110.2'</u>	77" of 7" casing w/ company name, well number, permit number and date cemented stated on 7" casing. Well marker will be attached to cement plug at ground level.		

... and that the work of plugging and filling said well was completed on the 24th day of April, 2019.


And further deponents saith not.


Dustin W. Bennett

Matthew A. Yearsley

Sworn to and subscribed before me this 1st day of May, 2019


Notary Public

My commission expires: 06/17/2021



Permit No. 47-061-01834
Well No. 4392
Latitude: 39° 38' 38.2632"N
Longitude: 80° 22' 26.5728"W

RECEIVED
Office of Oil and Gas
MAY 03 2019