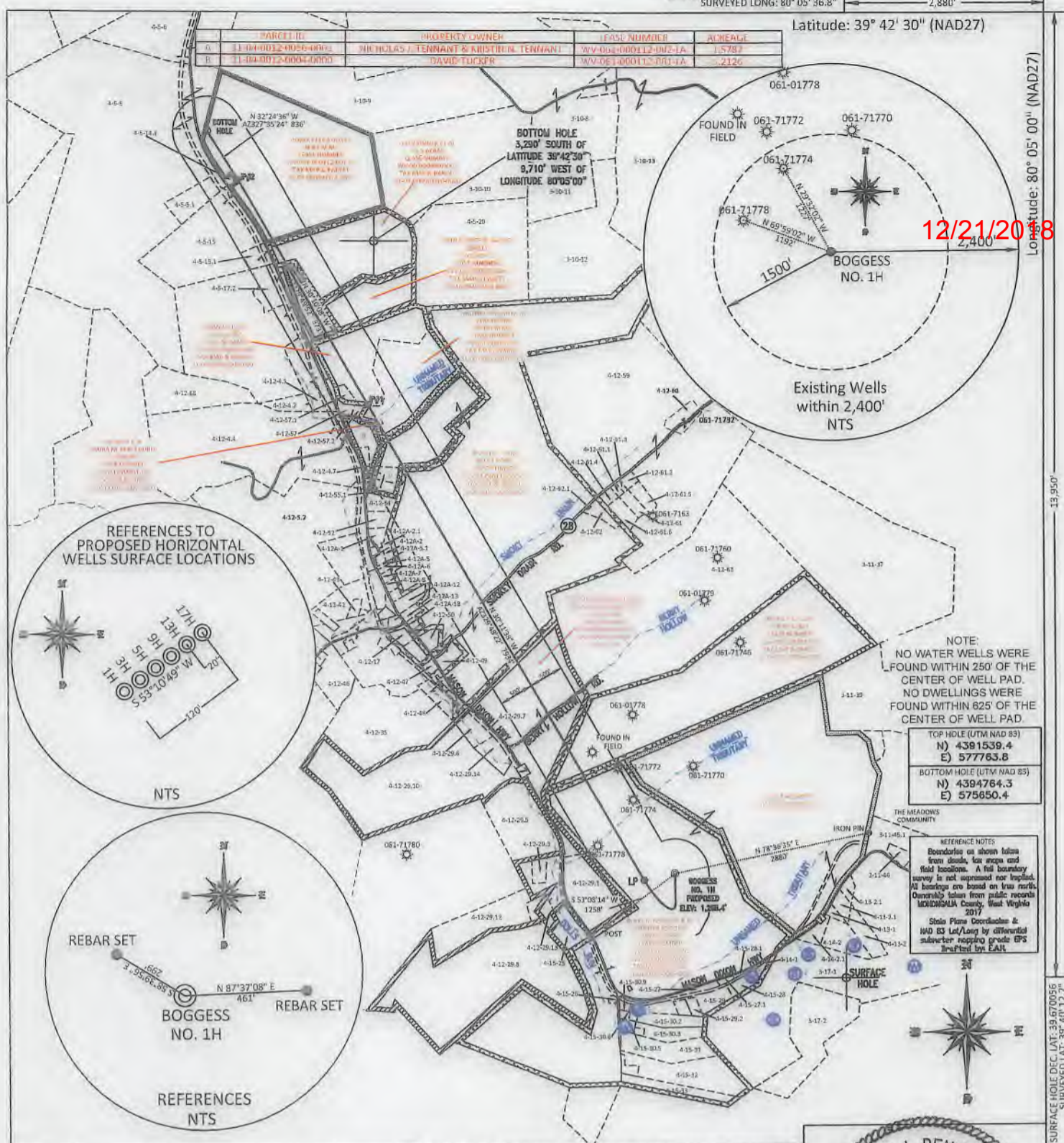


| PARCEL ID              | PROPERTY OWNER                         | LEASE NUMBER       | ACREAGE |
|------------------------|--|--------------------|---------|
| A 11-04-0012-0056-0001 | NICHOLAS J. TENNANT & KRISTINA TENNANT | WV-04-00012-002-1A | 1.5783  |
| B 11-04-0012-0004-0000 | DAVID TUCKER                           | WV-04-00012-003-1A | .2126   |



12/21/2018


NOTE:  
 NO WATER WELLS WERE FOUND WITHIN 250' OF THE CENTER OF WELL PAD.  
 NO DWELLINGS WERE FOUND WITHIN 825' OF THE CENTER OF WELL PAD.

|                          |              |             |
|--------------------------|--------------|-------------|
| TOP HOLE (UTM NAD 83)    | N) 4391539.4 | E) 577763.8 |
| BOTTOM HOLE (UTM NAD 83) | N) 4394764.3 | E) 575850.4 |

REFERENCE NOTES:  
 Boundaries as shown herein from clouds, low areas and field locations. A full boundary survey is not expressed nor implied. All bearings are based on true north. Ownership taken from public records MONONGALIA County, West Virginia 2017.  
 State Plane Coordinator & NAD 83 Lat/Long by differential submeter receiving grade GPS tracked by EALT.

FILE #: NEE14  
 DRAWING #: 2862  
 SCALE: PLAT: 1" = 2000'  
TICK MARK: 1" = 2000'  
 MINIMUM DEGREE OF ACCURACY: 1/200  
 PROVEN SOURCE OF ELEVATION: SUBMETER MAPPING GRADE GPS

I, THE UNDERSIGNED, HEREBY CERTIFY THAT THIS PLAT IS CORRECT TO THE BEST OF MY KNOWLEDGE AND BELIEF AND SHOWS ALL THE INFORMATION REQUIRED BY LAW AND THE REGULATIONS ISSUED AND PRESCRIBED BY THE DEPARTMENT OF ENVIRONMENTAL PROTECTION.  
 Signed: [Signature]  
 L.L.S. #2124 Ernest J. Benchek III



(+) DENOTES LOCATION OF WELL ON UNITED STATES TOPOGRAPHIC MAPS WVDEP  
 OFFICE OF OIL & GAS  
 601 57TH STREET  
 CHARLESTON, WV 25304

Well Type:  Oil  Waste Diposal  Production  Deep  
 Gas  Liquid Injection  Storage  Shallow

WATERSHED: DUNKARD CREEK  
 COUNTY/DISTRICT: MONONGALIA / CLAY  
 SURFACE OWNER: BLAKE R. & PRESTON H. BOGESS  
 OIL & GAS ROYALTY OWNER: BLAKE R. & PRESTON H. BOGESS 'et al'  
 LEASE NUMBERS: \_\_\_\_\_

DATE: September 26, 2018  
 OPERATOR'S WELL #: BOGESS NO. 1H  
 API WELL #: 47 61 47-061-01811  
 STATE COUNTY PERMIT

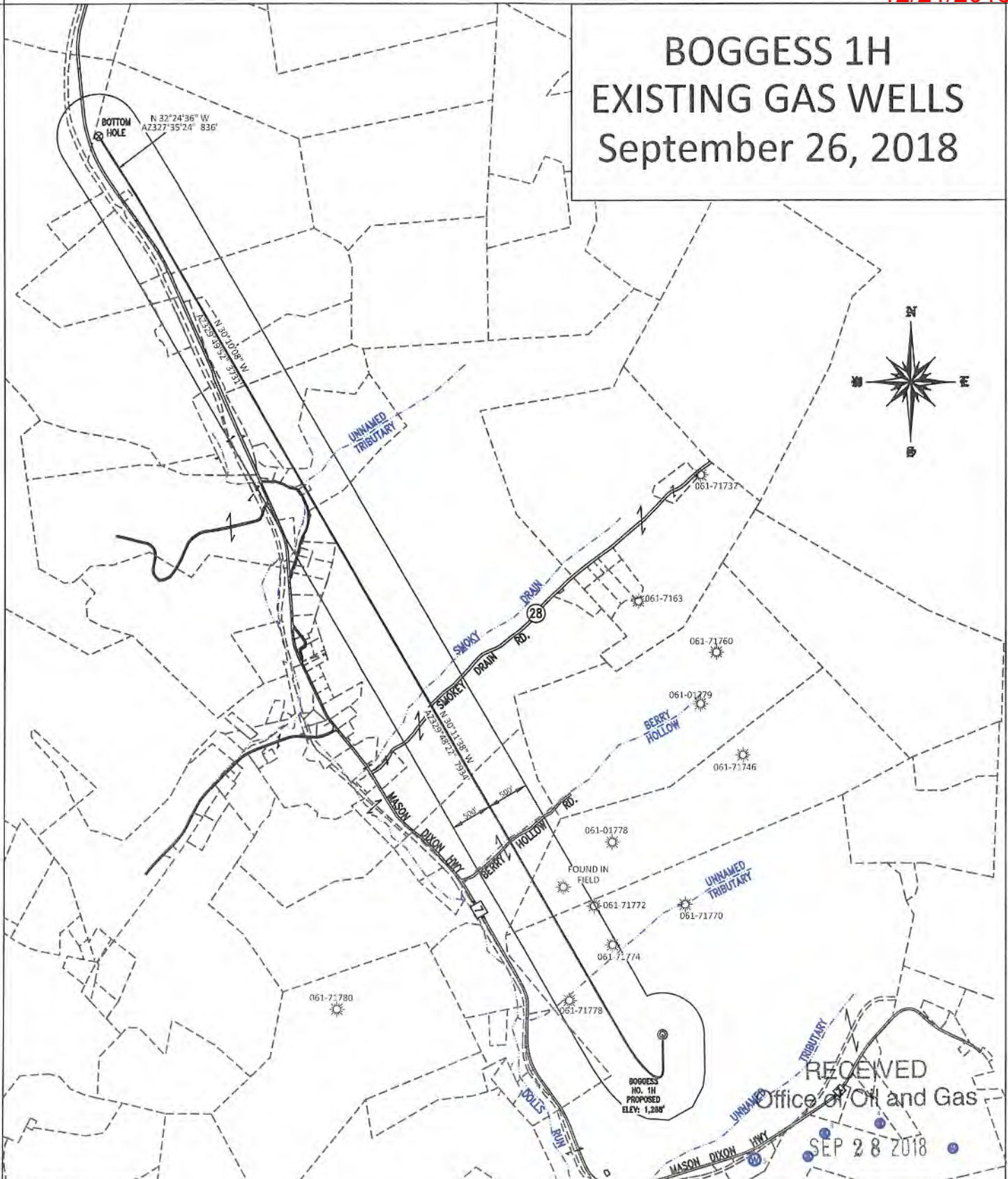
PROPOSED ELEVATION: 1,265.4'  
 QUADRANGLE: OSAGE, WV  
 ACREAGE: 389.96 +/-  
 ACREAGE: 1075.72 +/-

TARGET FORMATION: MARCELLUS  
 WELL OPERATOR: NORTHEAST NATURAL ENERGY LLC  
 ADDRESS: 707 VIRGINIA STREET EAST, SUITE 1200  
 CITY: CHARLESTON STATE: WV ZIP CODE: 25301

ESTIMATED DEPTH: TVD: 8,074' TMD: 21,049'  
 DESIGNATED AGENT: JOHN ADAMS  
 ADDRESS: 707 VIRGINIA STREET EAST, SUITE 1200  
 CITY: CHARLESTON STATE: WV ZIP CODE: 25301

DRILL  CONVERT  DRILL DEEPER  REDRILL  FRACTURE OR STIMULATE   
 PLUG OFF FORMATION  PERFORATE NEW FORMATION  PLUG & ABANDON   
 CLEAN OUT & REPLUG  OTHER CHANGE  (SPECIFY): \_\_\_\_\_

# BOGGESS 1H EXISTING GAS WELLS September 26, 2018



RECEIVED  
Office of Oil and Gas  
SEP 28 2018

SCALE: 1" = 1,600'  
WV Department of  
Environmental Protection

