

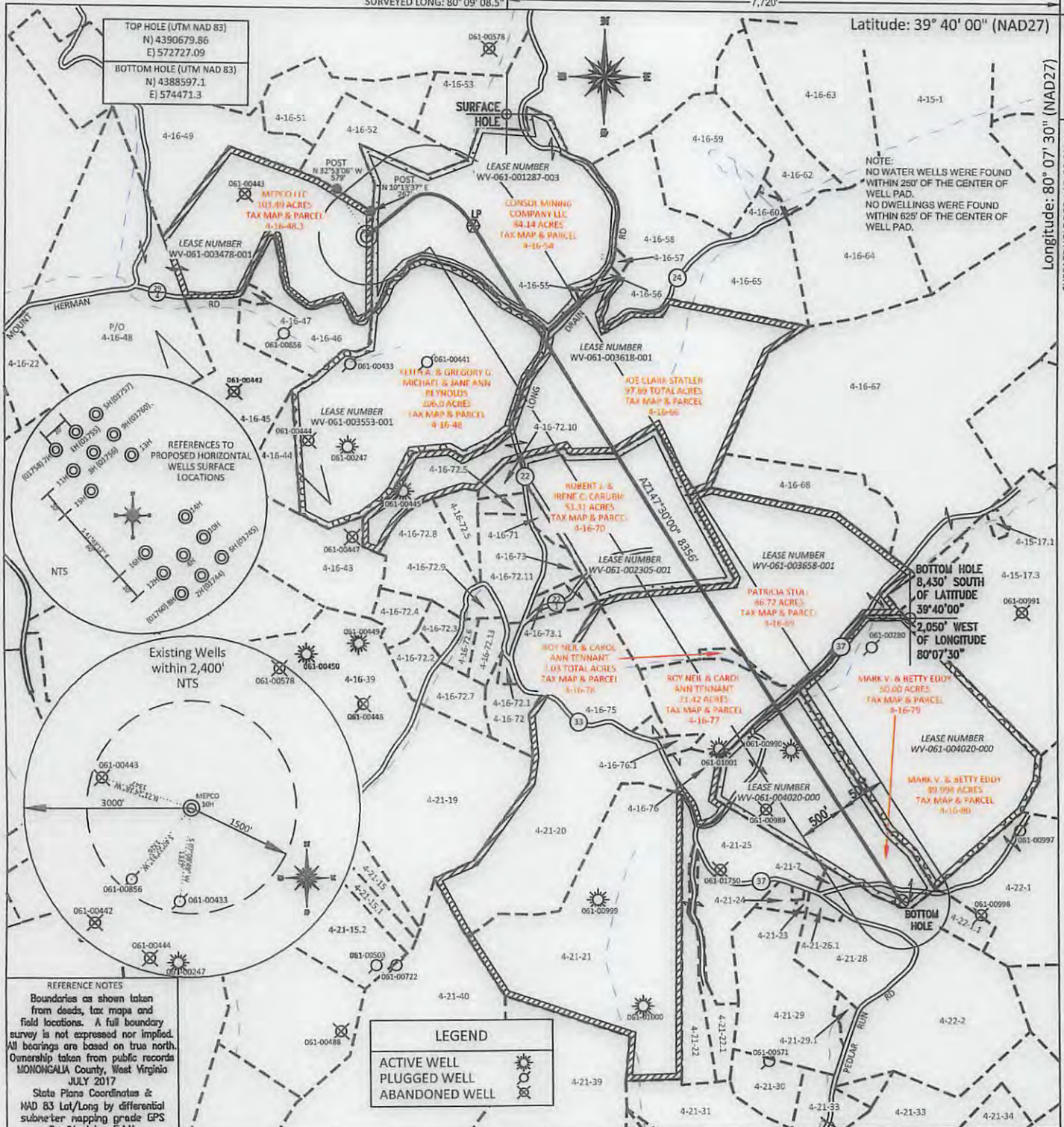
SURFACE HOLE DEC. LONG: 80.152360
 SURVEYED LONG: 80° 09' 08.5"

7.720'

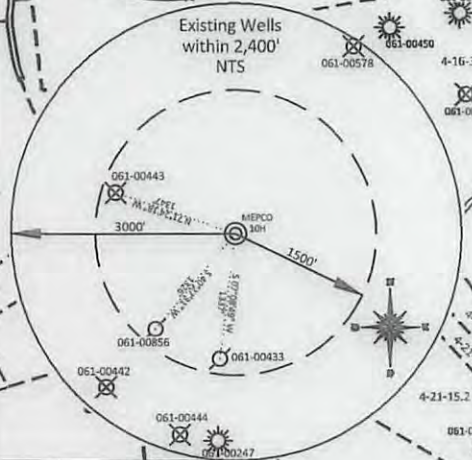
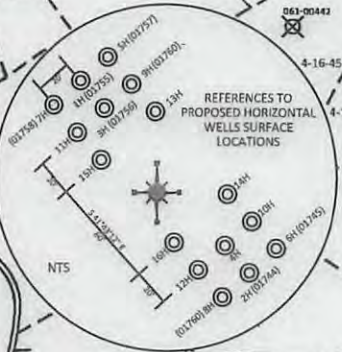
Latitude: 39° 40' 00" (NAD27)

Longitude: 80° 07' 30" (NAD27)

SURFACE HOLE DEC. LAT: 39.66756
 SURVEYED LAT: 39° 39' 45.9"



TOP HOLE (UTM NAD 83)
 N) 4390679.86
 E) 572727.09
 BOTTOM HOLE (UTM NAD 83)
 N) 4388597.1
 E) 574471.3



REFERENCE NOTES
 Boundaries as shown taken from deeds, tax maps and field locations. A full boundary survey is not expressed nor implied. All bearings are based on true north. Ownership taken from public records MONONGALIA County, West Virginia JULY 2017
 State Plane Coordinates & NAD 83 Lat/Long by differential submeter mapping grade GPS
 Drafted by EAM

LEGEND
 ACTIVE WELL
 PLUGGED WELL
 ABANDONED WELL

FILE #: NNE15
 DRAWING #: 2829
 SCALE: PLAT: 1" = 1500'
 TICK: 1" = 2000'
 MINIMUM DEGREE OF ACCURACY: 1/200
 PROVEN SOURCE OF ELEVATION: SUBMETER MAPPING GRADE GPS

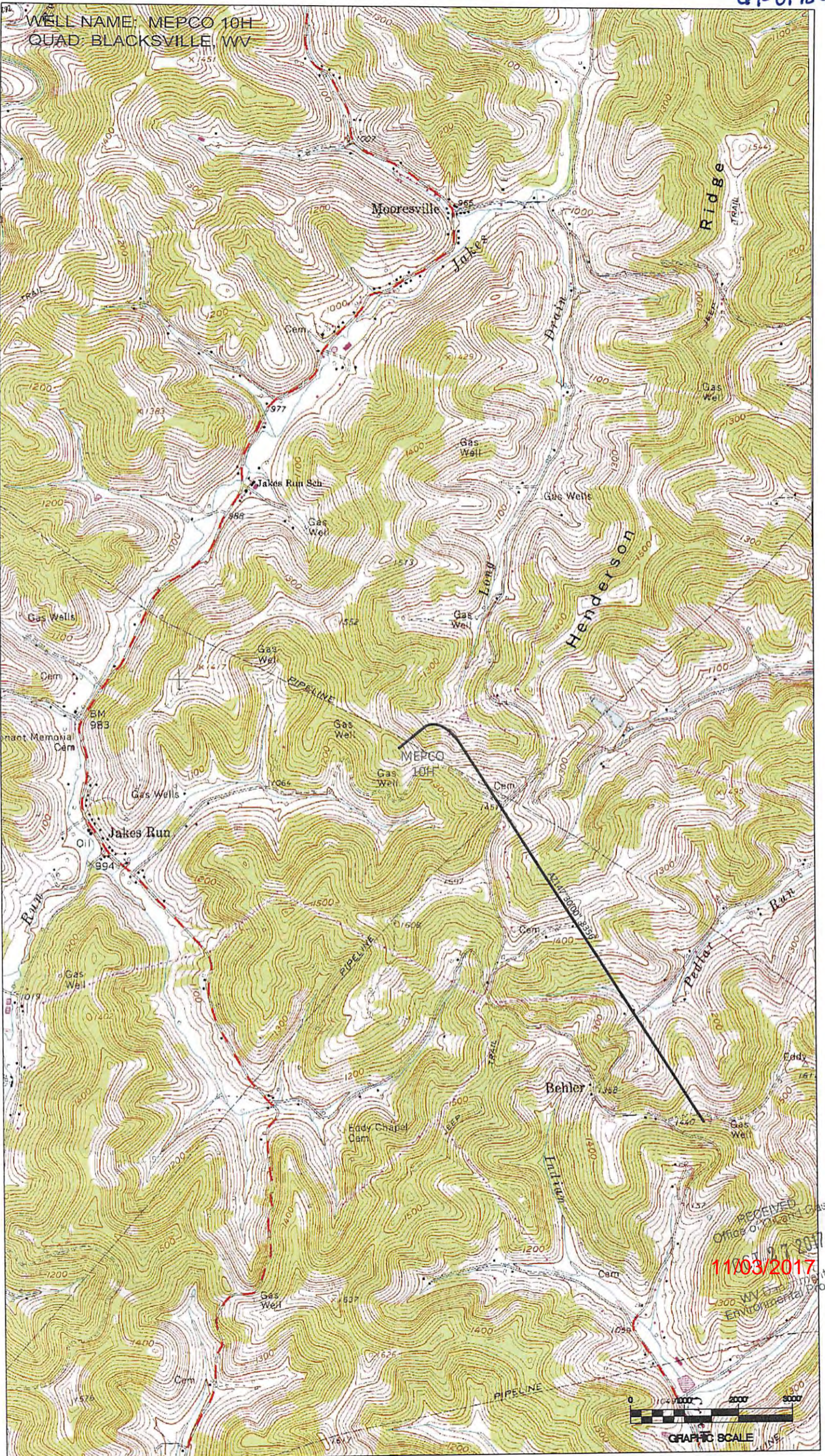
I, THE UNDERSIGNED, HEREBY CERTIFY THAT THIS PLAT IS CORRECT TO THE BEST OF MY KNOWLEDGE AND BELIEF AND SHOWS ALL THE INFORMATION REQUIRED BY LAW AND THE REGULATIONS ISSUED AND PRESCRIBED BY THE DEPARTMENT OF ENVIRONMENTAL PROTECTION.
 Signed:
 L.L.S. #2124 : Ernest J. Benchek III



(+) DENOTES LOCATION OF WELL ON UNITED STATES TOPOGRAPHIC MAPS WVDEP
 OFFICE OF OIL & GAS
 601 57TH STREET
 CHARLESTON, WV 25304
 Well Type: Oil Waste Diposal Production Deep
 Gas Liquid Injection Storage Shallow
 WATERSHED: DUNKARD CREEK
 COUNTY/DISTRICT: MONONGALIA / CLAY
 SURFACE OWNER: MEPCO LLC
 OIL & GAS ROYALTY OWNER: NORTHEAST NATURAL ENERGY LLC
 LEASE NUMBERS:

DATE: OCTOBER 25, 2017
 OPERATOR'S WELL #: MEPCO 10H
 API WELL #: 47 61 01788 H6A
 STATE COUNTY PERMIT
 PROPOSED ELEVATION: 1,423.5'
 QUADRANGLE: BLACKSVILLE
 ACREAGE: 103.49 +/-
 ACREAGE: 794.794 + 11/03/2017
 DRILL CONVERT DRILL DEEPER REDRILL FRACTURE OR STIMULATE
 PLUG OFF FORMATION PERFORATE NEW FORMATION PLUG & ABANDON
 CLEAN OUT & REPLUG OTHER CHANGE (SPECIFY):
 TARGET FORMATION: MARCELLUS
 ESTIMATED DEPTH: TVD: 8,222' TMD: 17,256.94'
 WELL OPERATOR: NORTHEAST NATURAL ENERGY LLC
 DESIGNATED AGENT: JOHN ADAMS
 ADDRESS: 707 VIRGINIA STREET EAST, SUITE 1200
 CITY: CHARLESTON STATE: WV ZIP CODE: 25301

WELL NAME: MEPCO 10H
QUAD: BLACKSVILLE, WV



RECEIVED
Office of Oil and Gas
11/03/2017
West Virginia Department of
Environmental Protection

