



west virginia department of environmental protection

Office of Oil and Gas
601 57th Street, S.E.
Charleston, WV 25304
(304) 926-0450
fax: (304) 926-0452

Jim Justice , Governor
Austin Caperton , Cabinet Secretary
www.dep.wv.gov

Friday, September 22, 2017
WELL WORK PERMIT
Horizontal 6A / New Drill

SWN PRODUCTION COMPANY, LLC
POST OFFICE BOX 12359

SPRING, TX 773914954

Re: Permit approval for RELIANCE MINERALS MON 5H
47-061-01785-00-00

This well work permit is evidence of permission granted to perform the specified well work at the location described on the attached pages and located on the attached plat, subject to the provisions of Chapter 22 of the West Virginia Code of 1931, as amended, and all rules and regulations promulgated thereunder, and to any additional specific conditions and provisions outlined in the pages attached hereto. Notification shall be given by the operator to the Oil and Gas Inspector at least 24 hours prior to the construction of roads, locations, and/or pits for any permitted work. In addition, the well operator shall notify the same inspector 24 hours before any actual well work is commenced and prior to running and cementing casing. Spills or emergency discharges must be promptly reported by the operator to 1-800-642-3074 and to the Oil and Gas Inspector.

Please be advised that form WR-35, Well Operators Report of Well Work is to be submitted to this office within 90 days of completion of permitted well work, as should form WR-34 Discharge Monitoring Report within 30 days of discharge of pits, if applicable. Failure to abide by all statutory and regulatory provisions governing all duties and operations hereunder may result in suspension or revocation of this permit and, in addition, may result in civil and/or criminal penalties being imposed upon the operators.

Per 35 CSR 4-5.2.g this permit will expire in two (2) years from the issue date unless permitted well work is commenced. If there are any questions, please feel free to contact me at (304) 926- 0450.

James A. Martin
Chief

Operator's Well Number: RELIANCE MINERALS MON 5H
Farm Name: RELIANCE MINERALS, INC
U.S. WELL NUMBER: 47-061-01785-00-00
Horizontal 6A / New Drill
Date Issued: 9/22/2017

Promoting a healthy environment.

09/22/2017

PERMIT CONDITIONS

7706101785

West Virginia Code § 22-6A-8(d) allows the Office of Oil and Gas to place specific conditions upon this permit. Permit conditions have the same effect as law. Failure to adhere to the specified permit conditions may result in enforcement action.

CONDITIONS

1. This proposed activity may require permit coverage from the United States Army Corps of Engineers (USACE). Through this permit, you are hereby being advised to consult with USACE regarding this proposed activity.
2. If the operator encounters an unanticipated void, or an anticipated void at an unanticipated depth, the operator shall notify the inspector within 24 hours. Modifications to the casing program may be necessary to comply with W. Va. Code § 22-6A-5a (12), which requires drilling to a minimum depth of thirty feet below the bottom of the void, and installing a minimum of twenty (20) feet of casing. Under no circumstance should the operator drill more than one hundred (100) feet below the bottom of the void or install less than twenty (20) feet of casing below the bottom of the void.
3. When compacting fills, each lift before compaction shall not be more than 12 inches in height, and the moisture content of the fill material shall be within limits as determined by the Standard Proctor Density test of the actual soils used in specific engineered fill, ASTM D698, Standard Test Method for Laboratory Compaction Characteristics of Soil Using Standard Effort, to achieve 95 % compaction of the optimum density. Each lift shall be tested for compaction, with a minimum of two tests per lift per acre of fill. All test results shall be maintained on site and available for review.
4. Operator shall install signage per § 22-6A-8g (6) (B) at all source water locations included in their approved water management plan within 24 hours of water management plan activation.
5. Oil and gas water supply wells will be registered with the Office of Oil and Gas and all such wells will be constructed and plugged in accordance with the standards of the Bureau for Public Health set forth in its Legislative rule entitled *Water Well Regulations*, 64 C.S.R. 19. Operator is to contact the Bureau of Public Health regarding permit requirements. In lieu of plugging, the operator may transfer the well to the surface owner upon agreement of the parties. All drinking water wells within fifteen hundred feet of the water supply well shall be flow tested by the operator upon request of the drinking well owner prior to operating the water supply well.
6. Pursuant to the requirements pertaining to the sampling of domestic water supply wells/springs the operator shall, no later than thirty (30) days after receipt of analytical data provide a written copy to the Chief and any of the users who may have requested such analyses.
7. 24 hours prior to the initiation of the completion process the operator shall notify the Chief or his designee.
8. During the completion process the operator shall monitor annular pressures and report any anomaly noticed to the chief or his designee immediately.
9. If any explosion or other accident causing loss of life or serious personal injury occurs in or about a well or well work on a well, the well operator or its contractor shall give notice, stating the particulars of the explosion or accident, to the oil and gas inspector and the Chief, within 24 hours of said accident.
10. During the casing and cementing process, in the event cement does not return to the surface, the oil and gas inspector shall be notified within 24 hours.

PERMIT CONDITIONS 7 0 6 1 0 1 7 8 5

11. The operator shall provide to the Office of Oil and Gas the dates of each of the following within 30 days of their occurrence: completion of construction of the well pad, commencement of drilling, cessation of drilling, completion of any other permitted well work, and completion of the well. Such notice shall be provided by sending an email to DEPOOGNotify@wv.gov.

STATE OF WEST VIRGINIA
DEPARTMENT OF ENVIRONMENTAL PROTECTION, OFFICE OF OIL AND GAS
WELL WORK PERMIT APPLICATION

1) Well Operator: SWN Production Co., LLC 49447757 061-Monong 5-Clinton 485- Morgantown
Operator ID County District Quadrangle

2) Operator's Well Number: Reliance Minerals MON 5H Well Pad Name: Reliance Minerals PAD

3) Farm Name/Surface Owner: Reliance Minerals, INC Public Road Access: Co Rd 76/12

4) Elevation, current ground: 1328.5' Elevation, proposed post-construction: 1328.5'

5) Well Type (a) Gas Oil Underground Storage
Other RECEIVED
Office of Oil and Gas
JUL 12 2017

(b) If Gas Shallow Deep
Horizontal WV Department of
Environmental Protection

6) Existing Pad: Yes or No yes *MgK 7/6/2017*

7) Proposed Target Formation(s), Depth(s), Anticipated Thickness and Associated Pressure(s):
Target Formation- Marcellus, Target Top TVD- 7340', Target Base TVD- 7436', Anticipated Thickness- 96', Associated Pressure- 4771

8) Proposed Total Vertical Depth: 7392'

9) Formation at Total Vertical Depth: Marcellus *4706101785*

10) Proposed Total Measured Depth: 15831'

11) Proposed Horizontal Leg Length: 8022.49'

12) Approximate Fresh Water Strata Depths: 474'

13) Method to Determine Fresh Water Depths: from nearby water wells and petrophysics

14) Approximate Saltwater Depths: 594'

15) Approximate Coal Seam Depths: 195'


16) Approximate Depth to Possible Void (coal mine, karst, other): None that we are aware of.

17) Does Proposed well location contain coal seams directly overlying or adjacent to an active mine? Yes No

(a) If Yes, provide Mine Info: Name: _____
Depth: _____
Seam: _____
Owner: _____

18)

CASING AND TUBING PROGRAM

TYPE	Size (in)	New or Used	Grade	Weight per ft. (lb/ft)	FOOTAGE: For Drilling (ft)	INTERVALS: Left in Well (ft)	CEMENT: Fill-up (Cu. Ft.)/CTS
Conductor	20"	New	H-40	94#	100'	100'	CTS
Fresh Water	13 3/8"	New	H-40	48#	544'	544'	517 sx/CTS
Coal	9 5/8"	New	J-55	36#	2980'	2980'	1148 sx/CTS
Intermediate	7"	New	J-55	20#	If Needed	If Needed	If Needed/As Needed
Production	5 1/2"	New	HCP-110	20#	15831'	15831'	Lead 851 sx to 2200sx/100' inside in 
Tubing	2 3/8"	New	HCP-110	4.7#	Approx. 7392'	Approx. 7392'	
Liners							

MDK 7/6/2017

TYPE	Size (in)	Wellbore Diameter (in)	Wall Thickness (in)	Burst Pressure (psi)	Max. Associated Surface Pressure (psi)	Cement Type	Cement Yield (cu. ft./k)
Conductor	20"	30"	0.25	2120	81	Class A	1.19/50% Excess
Fresh Water	13 3/8"	17.5"	0.380	2740	633	Class A	1.19/50% Excess
Coal	9 5/8"	12 1/4"	0.395	3950	1768	Class A	1.19/50% Excess
Intermediate	7"	8 3/4"	0.317	4360	3250	Class A	1.20/15% Excess
Production	5 1/2"	8 3/4"	0.361	12360	9500	Class A	1.20/15% Excess
Tubing	2 3/8"	4.778"	0.190				
Liners							

PACKERS

Kind:	10K Arrowset AS1-X			RECEIVED Office of Oil and Gas JUL 12 2017
Sizes:	5 1/2"			WV Department of Environmental Protection
Depths Set:				

19) Describe proposed well work, including the drilling and plugging back of any pilot hole:

Drill and stimulate any potential zones between and including the Benson to Marcellus. **If we should encounter a void place basket above and below void area- balance cement to bottom of void and grout from basket to surface. Run casing not less than 20' below void nor more than 50' below void. (*If freshwater is encountered deeper than anticipated it must be protected, set casing 50' below and cts.)

20) Describe fracturing/stimulating methods in detail, including anticipated max pressure and max rate:

Well will be perforated within the target formation and stimulated with a slurry of water, sand, and chemical additives at a high rate. This will be performed in stages with the plug and perf method along the wellbore until the entire lateral has been stimulated within the target formation. All stage plugs are then drilled out and the well is flowed back to surface. The well is produced through surface facilities consisting of high pressure production units, vertical separation units, water and oil storage tanks. Max press and anticipated max rate- 9000 lbs @ 80 barrels a minute.

21) Total Area to be disturbed, including roads, stockpile area, pits, etc., (acres): 34.6

22) Area to be disturbed for well pad only, less access road (acres): 7.2

23) Describe centralizer placement for each casing string:

All casing strings will be ran with a centralizer at a minimum of 1 per every 3 joints of casing.

24) Describe all cement additives associated with each cement type:

See Attachment ***

RECEIVED
Office of Oil and Gas

JUL 12 2017

WV Department of
Environmental Protection

25) Proposed borehole conditioning procedures:

All boreholes will be conditioned with circulation and rotation for a minimum of one bottoms up and continuing until operator is satisfied with borehole conditions.

*Note: Attach additional sheets as needed.

June 27, 2017

Ms. Laura Adkins
Office of Oil & Gas
601 57th Street
Charleston, WV 25304

RE: Proposed New Well Reliance Minerals MON 5H

Dear Ms. Adkins

SWN has reviewed the area of the above mentioned well and discovered no shallow wells within 500' of the lateral. This well is situated on the Reliance Minerals' property, in Clinton District, Monongalia County, West Virginia.

If you have any questions or desire additional information, please me at 304-884-1614

Thank you.

Sincerely,

Brittany Woody

Brittany Woody
Regulatory Analyst
Southwestern Energy Production Company, LLC
PO Box 1300
Jane Lew, WV 26378

4706101705

RECEIVED
Office of Oil and Gas

JUL 12 2017

WV Department of
Environmental Protection

Schlumberger Cement Additives

	Product Name	Product Use	Chemical Name	CAS Number
Surface	S001	accelerator	calcium chloride	10043-52-4
Intermediate	S001	accelerator	calcium chloride	10043-52-4
Kick Off Plug	D080	dispersant	sodium polynaphthalene sulfonate	9008-63-3
	D801	retarder	aromatic polymer derivative	proprietary
	D047	antifoam	polypropylene glycol	25322-69-4
Production-Lead	D167	fluid loss	aliphatic amide polymer	proprietary
	D154	extender	non-crystalline silica	7631-86-9
	D400	gas migration	boric acid	10043-35-3
			polypropylene glycol	25322-69-4
	D046	antifoam	fullers earth (attapulgate)	8031-18-3
			chrystalline silica	14808-60-7
	D201	retarder	metal oxide	proprietary
	D202	dispersant	sulphonated synthetic polymer formaldehyde (impurity)	proprietary proprietary
Production-Tail			polypropylene glycol	25322-69-4
	D046	antifoam	fullers earth (attapulgate)	8031-18-3
	D167	fluid loss	aliphatic amide polymer	proprietary
			sodium polynaphthalene sulfonate	9008-63-3
	D065	dispersant	sodium sulfate	7757-82-6
			chrystalline silica	14808-60-7
	D201	retarder	metal oxide	proprietary
	D153	anti-settling	chrystalline silica	14808-60-7

RECEIVED
Office of Oil and Gas

JUL 12 2017

WV Department of
Environmental Protection

09/22/2017

Southwestern Energy Company

Proposed Drilling Program

Well: RELIANCE MINERALS INC MON 5 Re-entry Rig: TBD
 Field: OSAGE FIELD Prospect: OSAGE
 County: MONONGALIA State: WV
 SHL: 39.5239 Latitude -79.9761 Longitude
 BHL: 39.5459 Latitude -79.9891 Longitude
 KB Elev: 1,355 ft MSL KB: 26 ft AGL GL Elev: 1,329 ft MSL



RECEIVED
Office of Oil and Gas

JUL 12 2017

WV Department of
Environmental Protection

0' to 564'
Air / Mist

564' to 3,000'
Air / Mist

3,000' to 6,904'
Air / Mist

Air
TD at 6,904'

6,904' to 7,804'
12.0 - 12.5 ppg

7,804' to 15,831'
12.0 - 12.5 ppg

TOC Lead at 3,000' MD
TOC Tail at 6,804' MD

Tubular Detail

	Size (in)	Weight	Grade	From	To
Conductor	20	94.0 #	H-40	0'	100'
Surface	13.375	48.0 #	H-40	0'	544'
Intermediate	9.625	36.0 #	J-55	0'	2,980'
Production	5.5	20.0 #	HCP-110	0'	15,831'

Cement Detail

	Sacks	Class	Density
Conductor	151	A	19.3
Surface	517	A	15.6
Intermediate	1148	A	15.6
Production Lead	851	A	15.6
Production Tail	2006	A	15.6

KOP at 6,904' MD

Water Depth - 474' TVD
Coal Depth - 195' TVD
TVD - 7,392'
TMD - 15,831'

7,392' Target Center

TD at 15,831' MD
7,198' TVD

EOB at 7,392' TVD

SHL Onondaga 7,438' TVD

Onondaga 7,244' TVD

Created by: C R Hall on 06/26/2017

Handwritten signature

7/6/2017

09/22/2017

WW-9
(4/16)

API Number 47 - 61 -
Operator's Well No. Reliance Minerals MON 5H

STATE OF WEST VIRGINIA
DEPARTMENT OF ENVIRONMENTAL PROTECTION
OFFICE OF OIL AND GAS

FLUIDS/ CUTTINGS DISPOSAL & RECLAMATION PLAN

Operator Name SWN Production Company, LLC OP Code 494512924

Watershed (HUC 10) Mays Run of Booths Creek of Upper Monongahela River Quadrangle Morgantown South

Do you anticipate using more than 5,000 bbls of water to complete the proposed well work? Yes No

Will a pit be used? Yes No

If so, please describe anticipated pit waste: closed loop system in place at this time- cuttings will be taken to a permitted landfill

Will a synthetic liner be used in the pit? Yes No If so, what ml.?

Proposed Disposal Method For Treated Pit Wastes:

- Land Application
- Underground Injection (UIC Permit Number _____)
- Reuse (at API Number at next anticipated well, API # will be included with the WR-34/DDMR &/or permit addendum _____)
- Off Site Disposal (Supply form WW-9 for disposal location)
- Other (Explain flow back fluids will be put in steel tanks and reused or taken to a permitted disposal facility)

Will closed loop system be used? If so, describe: yes

Drilling medium anticipated for this well (vertical and horizontal)? Air, freshwater, oil based, etc. air drill to KOP, fluid drill with SOBM from KOP to TD

-If oil based, what type? Synthetic, petroleum, etc. synthetic oil base

Additives to be used in drilling medium? see attached sheets

Drill cuttings disposal method? Leave in pit, landfill, removed offsite, etc. landfill

-If left in pit and plan to solidify what medium will be used? (cement, lime, sawdust)

-Landfill or offsite name/permit number? meadow SWF-1032, SS grading SWF-4902, Northwestern SWF-1025, Short Creek 1004/WW1005-17/GD28726, Carbon Limestone 28726-GD28726

Arden Landfill 10072, American 02-12954, Country Wide 38390/GD38390, Pine Grove 13688

Permittee shall provide written notice to the Office of Oil and Gas of any load of drill cuttings or associated waste rejected at any West Virginia solid waste facility. The notice shall be provided within 24 hours of rejection and the permittee shall also disclose where it was properly disposed.

I certify that I understand and agree to the terms and conditions of the GENERAL WATER POLLUTION PERMIT issued on August 1, 2005, by the Office of Oil and Gas of the West Virginia Department of Environmental Protection. I understand that the provisions of the permit are enforceable by law. Violations of any term or condition of the general permit and/or other applicable law or regulation can lead to enforcement action.


I certify under penalty of law that I have personally examined and am familiar with the information submitted on this application form and all attachments thereto and that, based on my inquiry of those individuals immediately responsible for obtaining the information, I believe that the information is true, accurate, and complete. I am aware that there are significant penalties for submitting false information, including the possibility of fine or imprisonment.

Company Official Signature 

Company Official (Typed Name) Dee Southall

Company Official Title Regulatory Supervisor

Subscribed and sworn before me this 20th day of June, 2017


My commission expires 11/27/22

Notary Public



SWN Production Company, LLC

Proposed Revegetation Treatment: Acres Disturbed 34.6 Prevegetation pH _____

Lime as determined by pH test min. 2 Tons/acre or to correct to pH 7.2

Fertilizer type 10-20-20

Fertilizer amount 600 lbs/acre

Mulch Hay/Straw 2.5 Tons/acre

Seed Mixtures

Temporary

Permanent

Seed Type lbs/acre

Seed Type lbs/acre


****See Attachment**

Attach:

Maps(s) of road, location, pit and proposed area for land application (unless engineered plans including this info have been provided). If water from the pit will be land applied, include dimensions (L x W x D) of the pit, and dimensions (L x W), and area in acreage, of the land application area.

Photocopied section of involved 7.5' topographic sheet.

RECEIVED
Office of Oil and Gas

Plan Approved by: 

JUL 12 2017

Comments: _____

WV Department of
Environmental Protection

Title: oil and gas inspector

Date: 7/6/2017

Field Reviewed? () Yes () No



WVD Seeding Specification

$\frac{R^+}{A} \rightarrow V^+$

To Order Seed contact Lyndsi Eddy Flippo office 570-996-4271 cell 501-269-5451 lyndsi_eddy@swn.com (please allow 7 to 10 days for delivery)

NON-ORGANIC PROPERTIES

Seed Mixture: ROW Mix	SWN Supplied	
Orchardgrass	40%	
Timothy	15%	
Annual Ryegrass	15%	
Brown Top Millet	5%	
Red Top	5%	
Medium Red Clover	5%	All legumes are innoculated at 5x normal rate
White Clover	5%	
Birdsfoot Trefoil	5%	
Rough Bluegrass	5%	
Apply @ 100lbs per acre April 16th- Oct. 14th		Apply @ 200lbs per acre Oct. 15th- April 15th PLUS 50lbs per acre of Winter Wheat

SOIL AMENDMENTS

10-20-20 Fertilizer	*Apply @ 500lbs per Acre
Pelletized Lime	Apply @ 2 Tons per Acre
*unless otherwise dictated by soil test results	

Seeding Calculation Information:

1452' of 30' ROW/LOD is One Acre
 871' of 50' ROW/LOD is One Acre
 622' of 70' ROW/LOD is One Acre

Synopsis:

Every 622 linear feet in a 70' ROW/LOD, you should be using (2) 50lb bags of seed, (4) 50lb bags of fertilizer and (80) 50lb bags of Lime (2x seed in winter months + 50lb Winter Wheat/ac).

Special Considerations:

Landowner Special Considerations including CREP program participants require additional guidance that is not given here. Discuss these requirements with SWN supervision at the beginning of the project to allow time for special seed delivery.

ORGANIC PROPERTIES

Seed Mixture: SWN Production Organic Mix	SWN Supplied	
Organic Timothy	50%	
Organic Red or White Clover	50%	
OR		
Organic Perennial Ryegrass	50%	
Organic Red or White Clover	50%	
Apply @ 100lbs per acre April 16th- Oct. 14th		Apply @ 200lbs per acre Oct. 15th- April 15th
Organic Fertilizer @ 200lbs per Acre		Pelletized Lime @ 2 Tons per Acre

WETLANDS (delineated as jurisdictional wetlands)

Seed Mixture: Wetland Mix	SWN Supplied	
VA Wild Ryegrass	20%	
Annual Ryegrass	20%	
Fowl Bluegrass	20%	
Cosmos 'Sensation'	10%	
Redtop	5%	
Golden Tickseed	5%	
Maryland Senna	5%	
Showy Tickseed	5%	
Fox Sedge	2.5%	
Soft Rush	2.5%	
Woolgrass	2.5%	
Swamp Verbena	2.5%	
Apply @ 25lbs per acre April 16th- Oct. 14th		Apply @ 50lbs per acre Oct. 15th- April 15th
NO FERTILIZER OR LIME INSIDE WETLAND LIMITS		

RECEIVED
 Office of Oil and Gas
 JUL 12 2017
 WV Department of
 Environmental Protection

Drilling Mediums

Synthetic Oil

Brine

Barite

Calcium Chloride

Lime

Organophilic Bentonite

Primary and Secondary Emulsifiers

Gilsonite

Calcium Carbonate

Friction Reducers

RECEIVED
Office of Oil and Gas
JUL 12 2017
WV Department of
Environmental Protection

43-10-1-1-10

09/22/2017

MARCELLUS WELL DRILLING PROCEDURES AND WELL SITE SAFETY PLAN



SWN Production Company, LLC
179 Innovation Drive
Jane Lew, West Virginia 26378

API NO. 47-XXX-XXXXX
WELL NAME: Reliance Minerals MON 5H
Morgantown South QUAD
Clinton DISTRICT
Monongalia COUNTY, WEST VIRGINIA

Submitted by:

Dee Southall

Date: 6/26/2017

Title: Regulatory Supervisor

SWN Production Co., LLC

Approved by:

Dayne J. Kirtan
Title: INSPECTOR

Date: 7/6/2017

Approved by:

Date: _____

Title: _____

RECEIVED
Office of Oil and Gas
JUL 12 2017
WV Department of
Environmental Protection

4706101705

SWN PRODUCTION COMPANY, LLC

09/22/2017



4706101785

SWN Production Company, LLC
P O Box 12359
Spring, Texas 77391-2359
www.swn.com

CHK# 0001024430
Amt. \$ 5150.00
Date 7/17/17

July 11, 2017

4706101785

Ms. Laura Adkins
Office of Oil & Gas
601 57th Street
Charleston, WV 25304

RE: Proposed New Well: Reliance Minerals MON 6H & Reliance Minerals MON 5H

Dear Ms. Adkins

Enclosed please find the Well Work Permit Application for the above captioned well. This well is situated on the Reliance Minerals' property, in Clinton District, Ohio County, West Virginia.

If you have any questions or desire additional information, please me at 304-884-1614

Thank you.

Sincerely,

Dee Southall
Regulatory Supervisor
Southwestern Energy Production Company, LLC
PO Box 1300
Jane Lew, WV 26378

RECEIVED
Office of Oil and Gas

JUL 12 2017

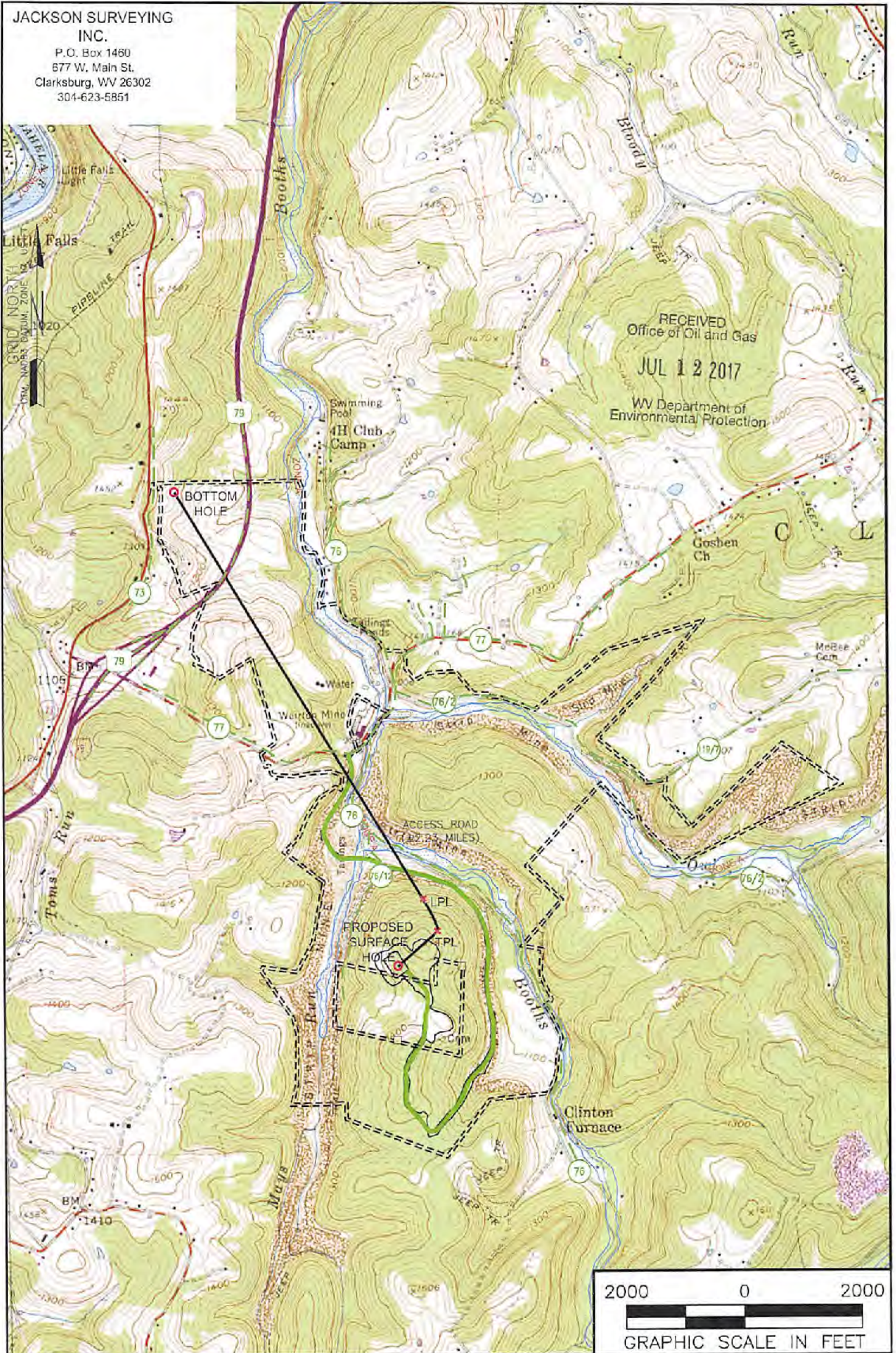
WV Department of
Environmental Protection

13
19
6/16/15
6/16/21

$\frac{R^+}{A} \rightarrow V^+$

**JACKSON SURVEYING
INC.**

P.O. Box 1460
677 W. Main St.
Clarksburg, WV 26302
304-623-5851



RECEIVED
Office of Oil and Gas
JUL 12 2017
WV Department of
Environmental Protection

NOTES ON SURVEY

1. SURFACE AND ROYALTY OWNER INFORMATION AND THEIR BOUNDARIES SHOWN HEREON WERE PLOTTED FROM DEEDS AND/OR TAX PARCEL MAPS PROVIDED BY CLIENT AND/OR FIELD LOCATIONS. THIS PLAT DOES NOT REPRESENT A BOUNDARY SURVEY OF THE PARCELS SHOWN HEREON.
2. ALL INSETS ARE GRID NORTH UNLESS OTHERWISE DEPICTED.

LEGEND:

- PROPOSED SURFACE HOLE / BOTTOM HOLE
- ⊗ EXISTING / PRODUCING WELLHEAD
- ✱ LPL: LANDING POINT LOCATION
- FLOOD PLAN
- ACCESS ROAD
- PUBLIC ROAD
- ACCESS ROAD TO PREV. SITE
- = LEASE BOUNDARY
- PROPOSED PATH

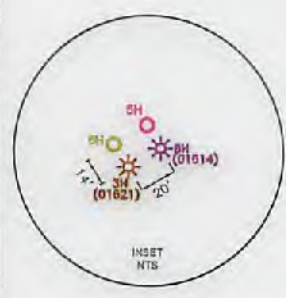
09/22/2017

WELL OPERATOR: SWN PRODUCTION COMPANY, LLC	WELL (FARM) NAME: RELIANCE MINERALS INC MON	WELL # 5H	SERIAL #
ADDRESS: P.O. BOX 1300 JANE LEW, WV 26378	COUNTY - CODE MONONGALIA - 061	DISTRICT; CLINTON	
SURFACE OWNER: RELIANCE MINERALS, INC.	USGS 7 1/2 QUADRANGLE MAP NAME MORGANTOWN SOUTH, WV		

JACKSON SURVEYING INC.

P.O. Box 1460
677 W. Main St.
Clarksburg, WV 26302
304-623-5851

GRID NORTH
UTM, NAD83 DATUM, ZONE 17, US FT



SURFACE HOLE LOCATION (SHL):
UTM (NAD83, ZONE 17, METERS): NORTHING: 4,375,421.986 EASTING: 588,002.018
TURNING POINT LOCATION (TPL):
UTM (NAD83, ZONE 17, METERS): NORTHING: 4,375,597.497 EASTING: 588,205.634
LANDING POINT LOCATION (LPL):
UTM (NAD83, ZONE 17, METERS): NORTHING: 4,375,763.162 EASTING: 588,133.972
BOTTOM HOLE LOCATION (BHL):
UTM (NAD83, ZONE 17, METERS): NORTHING: 4,377,848.742 EASTING: 588,857.394

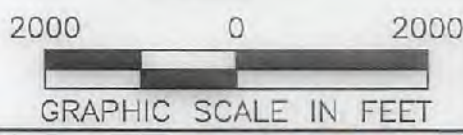
WELL RESTRICTIONS

- NO OCCUPIED DWELLINGS > 2500 SQ FT. WITHIN 625 FEET OF CENTER OF PAD.
- NO AGRICULTURE BUILDINGS > 2500 SQ FT. WITHIN 625 FEET OF CENTER OF PAD.
- NO WATER WELLS OR DEVELOPED SPRINGS ARE WITHIN 250 FEET OF PROPOSED WELL.
- PERENNIAL STREAMS, LAKES, PONDS, OR RESERVOIRS WITHIN 1000 FEET OF THE LIMITS OF DISTURBANCE.
- NO NATURALLY PRODUCING TROUT STREAM WITHIN 300 FEET OF LIMITS OF DISTURBANCE.
- NO GROUND INTAKE OR PUBLIC WATER SUPPLY WITHIN 1000 FEET OF WELL PAD, LIMITS OF DISTURBANCE, E & S CONTROLS OR PUBLIC WATER SUPPLY.

NOTES ON SURVEY

- SURFACE AND ROYALTY OWNER INFORMATION AND THEIR BOUNDARIES SHOWN HEREON WERE PLOTTED FROM DEEDS AND/OR TAX PARCEL MAPS PROVIDED BY CLIENT AND/OR FIELD LOCATIONS.
 - THIS PLAT DOES NOT REPRESENT A BOUNDARY SURVEY OF THE PARCELS SHOWN HEREON.
 - ALL INSETS ARE GRID NORTH UNLESS OTHERWISE DEPICTED.
- I, THE UNDERSIGNED, HEREBY CERTIFY THAT THIS PLAT IS CORRECT TO THE BEST OF MY KNOWLEDGE AND BELIEF AND SHOWS ALL THE INFORMATION REQUIRED BY LAW AND REGULATIONS ISSUED AND PRESCRIBED BY THE DEPARTMENT OF ENVIRONMENTAL PROTECTION.

P.S. 708 *David L Jackson*



(+) DENOTES LOCATION OF WELL ON UNITED STATES TOPOGRAPHIC MAPS
WVDEP
OFFICE OF OIL & GAS
601 57TH STREET
CHARLESTON, WV 25034

MINIMUM DEGREE OF ACCURACY: 1/200
PROVEN SOURCE OF SURVEY GRADE GPS
ELEVATION: (NAVD 88, US FT)

COMPANY:	SWN Production Company, LLC
OPERATOR'S WELL #:	5H
API WELL #:	47 061 01785 HGA
STATE	WV
COUNTY	MONONGALIA
PERMIT	

WELL TYPE: OIL WASTE DISPOSAL PRODUCTION DEEP GAS LIQUID INJECTION STORAGE SHALLOW

WATERSHED: MAYS RUN OF BOOTH'S CREEK OF UPPER MONONGAHELA RIVER (HUC-10) ELEVATION: 1328.5'

DISTRICT: CLINTON COUNTY: MONONGALIA QUADRANGLE: MORGANTOWN SOUTH, WV

SURFACE OWNER: RELIANCE MINERALS, INC. ACREAGE: ±43.50

OIL & GAS ROYALTY OWNER: RELIANCE MINERALS, INC. ACREAGE: ±43.50

DRILL DRILL DEEPER REDRILL FRACTURE OR STIMULATE PLUG OFF OLD FORMATION PERFORATE NEW FORMATION

CONVERT PLUG & ABANDON CLEAN OUT & REPLUG OTHER CHANGE (SPECIFY)

TARGET FORMATION: MARCELLUS ESTIMATED DEPTH: 7,302' (7,300' - 7,305') TMD

WELL OPERATOR: SWN PRODUCTION COMPANY, LLC DESIGNATED AGENT: DEE SOUTHALL
ADDRESS: P.O. BOX 1300 ADDRESS: P.O. BOX 1300
CITY: JANE LEW STATE: WV ZIP CODE: 26378 CITY: JANE LEW STATE: WV ZIP CODE: 26378

LEGEND:

PROPOSED SURFACE HOLE / BOTTOM HOLE	SURVEYED BOUNDARY
EXISTING / PRODUCING WELLHEAD	DRILLING UNIT
LPL* LANDING POINT LOCATION	LEASE BOUNDARY
EXISTING WATER WELL	PROPOSED PATH
EXISTING SPRING	

REVISIONS:

DATE:	07-07-2017
DRAWN BY:	N. MANO
SCALE:	1" = 2000'
DRAWING NO:	
WELL LOCATION PLAT	

**JACKSON SURVEYING
INC.**


P.O. Box 1460
677 W. Main St.
Clarksburg, WV 26302
304-623-6851

LINE	BEARING	DISTANCE	DESCRIPTION	MONUMENT
L1	S 01°04'22" W	1238.84'	SHL TO LANDMARK	1" PIPE FD.
L2	N 89°51'36" E	1072.55'	SHL TO LANDMARK	1" PIPE FD.
L3	N 49°14'23" E	881.95'	SHL TO TPL	TPL
LINE	BEARING	DISTANCE	CURVE LENGTH	DESCRIPTION
L4	N 23°23'31" W	592.19'	601.43'	TPL TO LP

WELL BORE TABLE FOR SURFACE / ROYALTY OWNERS			
TRACT	SURFACE OWNER (S) / ROYALTY OWNER (R)	TAX PARCEL	ACRES
1	RELIANCE MINERALS, INC. (S)/(R)	05-19-51	43.50
TRACT	SURFACE OWNER	TAX PARCEL	ACRES
2	RELIANCE MINERALS INC. (S)	05-19-46.1	739.984
3	ELIAS HISHMEH (S)	05-19-45	29.59
4	SORA, LLC (S)	05-19-44	26.25
5	SORA, LLC (S)	05-12-76	57.96
6	SORA, LLC (S)	05-12-21.1	52.94
7	THE STATE ROAD COMMISSION OF WEST VIRGINIA (S)	1-79	
8	ALTON G. MEYERS (S)	05-12-27	87.76

ADJOINING OWNERS TABLE				ADJOINING OWNERS TABLE			
TRACT	SURFACE OWNER	TAX PARCEL	ACRES	TRACT	SURFACE OWNER	TAX PARCEL	ACRES
A	MARCUS R. HAMDEN	05-19-51.1	4.00	GG	MONONGALIA COUNTY COMMISSION	05-12-29	15.00
B	JAMES L. LAURITA FAMILY LIMITED PARTNERSHIP	05-19-52.2	25.35	HH	MONONGALIA COUNTY COMMISSION	05-12-28.1	9.417
C	RELIANCE MINERALS, INC.	05-19-52.1	12.73	II	MARJORIE D. MILLER	05-12-28.4	0.72
D	JAMES L. LAURITA FAMILY LIMITED PARTNERSHIP	05-19-52	12.72	JJ	JASON A. BERG & MELISSA D. BERG	05-12-28	1.23
E	ELLIS MAY & VIRGINIA M. MAY	05-19-25	44.03	KK	DAVID A. HOOTEN	05-12-28.3	1.28
F	R & J FARM, LLC	05-19-26	35.1821	LL	DAVID A. HOOTEN	05-12-28.2	1.28
G	R & J FARM, LLC	05-19-29	76.8317	MM	LINDA YODER	05-12-53	82.77
H	DAVID C. FRIEND & RACHEL M. FRIEND	05-19.33.2	47.00	NN	LINDA YODER	05-12-53.2	3.00
I	ROBERTA J. SMITH	05-19-33.9	29.036	OO	REBECCA ANNE TIMPANO	05-12-73.4	4.838
J	STONE RIDGE PROPERTIES, LLC	05-19G-23	3.08	PP	PETER M. SHAPIRO & YASUKO OGASHIWA	05-13-24	25.75
K	ANDREW CRISER AND JESSICA CRISER	05-19G-14	0.51	QQ	CHARLES R. BAISDEN & HELEN E. BAISDEN	05-13-25.1	18.00
L	STONE RIDGE PROPERTIES, LLC	05-19G-13	0.37	RR	CHARLES R. BAISDEN & HELEN E. BAISDEN	05-18-1	28.503
M	STONE RIDGE PROPERTIES, LLC	05-19G-12	0.37	SS	APRIL LOVE WINTERMOYER	05-19C-6.1	4.90
N	THE BONNIE HOULIHAN LIVING TRUST BONNIE HOULIHAN, TRUSTEE	05-19G-11	0.39	TT	KERRY WALTER BARTLETT & CHRISTINE MARIE BRUNO	05-19C-7	2.95
O	THE BONNIE HOULIHAN LIVING TRUST BONNIE HOULIHAN, TRUSTEE	05-19G-10	1.75	UU	KERRY WALTER BARTLETT & CHRISTINE MARIE BRUNO	05-19C-8	1.16
P	THE BONNIE HOULIHAN LIVING TRUST BONNIE HOULIHAN, TRUSTEE	05-19G-09	0.60	VV	KEITH STRAIGHT & ANGELA STRAIGHT	05-19C-7.2	1.475
Q	STONE RIDGE PROPERTIES, LLC	05-19G-08	1.07	WW	KEITH STRAIGHT & ANGELA STRAIGHT	05-19C-7.1	1.475
R	STONE RIDGE PROPERTIES, LLC	05-19G-02	0.74	XX	THOMAS R. HUGGINS & DOLORES G. HUGGINS	05-19C-5	2.645
S	STONE RIDGE PROPERTIES, LLC	05-19G-01	0.19	YY	UPTON MARLIN & ROSEMARIE MARLIN IRREVOCABLE TRUST	05-18-2	8.00
T	ELIAS HISHMEH & DEBORAH HISHMEH	05-19-43	1.00	ZZ	UPTON MARLIN & ROSEMARIE MARLIN IRREVOCABLE TRUST	05-18-3	25.146
U	SEMACK, LLC	05-19-39.2	6.88	AAA	UPTON MARLIN & ROSEMARIE MARLIN IRREVOCABLE TRUST	05-18-5	43.0812
V	SORA, LLC	05-19-38	21.50	BBB	RELIANCE MINERALS, INC.	05-18.6.2	22.086
W	SORA, LLC	05-19-37	44.7521	CCC	RELIANCE MINERALS, INC.	05-18-7	25.1893
X	HOPE GAS, INC.	05-19-37.2	6.83	DDD	ROBERT MATTHEW PHILLIPS	05-18-8.1	12.01
Y	SORA, LLC	05-12-21	2.87	EEE	LESLIE JUNIOR KEATON & GOLDIE KEATON	05-19-49	49.418
Z	RICKY G. BUZZO, SHIRLEY J. BUZZO, & CGA ENTERPRISES	05-12-21.4	0.42	FFF	JOSEPH N. SOOS, JR. & ADAM SOOS	05-19-48	33.37
AA	JOHN R. SHOAF	05-12-23	10.336	GGG	JULIE SMITH	05-19-58	10.06
BB	MARK E. MYERS, C/O ALTON MYERS	05-12-25	0.73	HHH	SWANSON INDUSTRIES, INC.	05-19-46.4	0.52
CC	JOHN R. SHOAF	05-12-24	2.00	III	SWANSON INDUSTRIES, INC.	05-19-46.2	1.4277
DD	LARRY A. MYERS	05-12-26	0.669	JJJ	SWANSON INDUSTRIES, INC.	05-19-46.5	0.228
EE	LARRY A. MYERS	05-12-13	24.90	KKK	SWANSON INDUSTRIES, INC.	05-19-46	3.003
FF	STEVEN J. HOLLENHORST & MARY J. ZAPF-HOLLENHORST	05-12-11	4.79	LLL	SWANSON INDUSTRIES, INC.	05-19-46.3	0.4277

09/22/2017

REVISIONS:	COMPANY:				
	OPERATOR'S			RELIANCE MINERAL INC MON	DATE: 07-07-2017
	WELL #:			5H	DRAWN BY: N. MANO
	DISTRICT:		COUNTY:	STATE:	SCALE: N/A
	CLINTON		MONONGALIA	WV	DRAWING NO:
	WELL LOCATION PLAT 2				

**INFORMATION SUPPLIED UNDER WEST VIRGINIA CODE
Chapter 22, Article 6A, Section 5(a)(5)
IN LIEU OF FILING LEASE(S) AND OTHER CONTINUING CONTRACT(S)**

Under the oath required to make the verification on page 1 of this Notice and Application, I depose and say that I am the person who signed the Notice and Application for the Applicant, and that –

- (1) the tract of land is the same tract described in this Application, partly or wholly depicted in the accompanying plat, and described in the Construction and Reclamation Plan;
- (2) the parties and recordation data (if recorded) for lease(s) or other continuing contract(s) by which the Applicant claims the right to extract, produce or market the oil or gas are as follows:

Lease Name or Number	Grantor, Lessor, etc.	Grantee, Lessee, etc.	Royalty	Book/Page
----------------------	-----------------------	-----------------------	---------	-----------

See Exhibit "A"

RECEIVED
Office of Oil and Gas

JUL 12 2017

WV Department of
Environmental Protection

4780000

**Acknowledgement of Possible Permitting/Approval
In Addition to the Office of Oil and Gas**

The permit applicant for the proposed well work addressed in this application hereby acknowledges the possibility of the need for permits and/or approvals from local, state, or federal entities in addition to the DEP, Office of Oil and Gas, including but not limited to the following:

- WV Division of Water and Waste Management
- WV Division of Natural Resources WV Division of Highways
- U.S. Army Corps of Engineers
- U.S. Fish and Wildlife Service
- County Floodplain Coordinator

The applicant further acknowledges that any Office of Oil and Gas permit in no way overrides, replaces, or nullifies the need for other permits/approvals that may be necessary and further affirms that all needed permits/approvals should be acquired from the appropriate authority before the affected activity is initiated.

Well Operator: SWN Production Company, LLC.

By: *Bradley Shiner*

Its: *Landman*

EXHIBIT "A"

Attached to and made a part of the State of West Virginia Oil and Gas Permit Form, WW-6A1, by SWN Production Company, L.L.C., Operator

Reliance Minerals ~~SH~~ SH
 Monongalia County, West Virginia

Tract #	Tax Parcel	Lease Number	Lessor	Lessee	Royalty	BK/PG	Surface Owner	Book/Page Must describe The Parcel	Deeded Acreage	Leased
1	5-19-51	727434-001	Reliance Minerals, Inc.	Chesapeake Appalachia, L.L.C.	18.50%	1417/407	Reliance Minerals, Inc.	1198/444	43.500000	43.500000
			Chesapeake Appalachia, L.L.C.	SWN Production Company, LLC		124/224				
1	5-19-51	746240-001	Reliance Minerals, Inc.	SWN Production Company, LLC	18.50%	1576/681	Reliance Minerals, Inc.	1198/444	43.500000	43.500000
2	5-19-46.1	727434-001	Reliance Minerals, Inc.	Chesapeake Appalachia, L.L.C.	18.50%	1417/407	Reliance Minerals, Inc.	351/253	739.984000	739.984000
			Chesapeake Appalachia, L.L.C.	SWN Production Company, LLC		124/224				
2	5-19-46.1	746240-001	Reliance Minerals, Inc.	SWN Production Company, LLC	18.50%	1576/681	Reliance Minerals, Inc.	351/253	739.984000	739.984000
3	5-19-45	746237-001	SORA, LLC, a West Virginia LLC	SWN Production Company, LLC	18.50%	1576/668	Elias Hishmeh	1289/449	29.590000	29.590000
4	5-19-44	746237-001	SORA, LLC, a West Virginia LLC	SWN Production Company, LLC	18.50%	1576/668	Sora, LLC	1237/419	26.250000	26.250000
5	5-12-76	746237-001	SORA, LLC, a West Virginia LLC	SWN Production Company, LLC	18.50%	1576/668	Sora, LLC	1237/419	57.960000	57.960000
6	5-12-21.1	746237-001	SORA, LLC, a West Virginia LLC	SWN Production Company, LLC	18.50%	1576/668	Sora, LLC	1237/419	52.940000	52.940000
7	5-12-27 P/O I-79	730782-000	Alton G. Myers, single	Chesapeake Appalachia, LLC	12.5% Oil 17.0% Gas	1438/577	The State Road Commission of West Virginia	668/513	15.340000	15.340000
			Chesapeake Appalachia, LLC	SWN Production Company, LLC		124/224				
8	5-12-27	730782-000	Alton G. Myers, single	Chesapeake Appalachia, LLC	12.5% Oil 17.0% Gas	1438/577	Alton G. Myers	119/757	87.760000	87.760000
			Chesapeake Appalachia, LLC	SWN Production Company, LLC		124/224				



SWN Production Company, LLC
P O Box 12359
Spring, Texas 77391-2359
www.swn.com

July 6, 2017

Ms. Laura Adkins
WV DEP Office of Oil & Gas
601 57th St., SE
Charleston, WV 25304

RE: SWN's proposed New Well: Reliance Minerals MON 5H in Monongalia County, West Virginia, Drilling under Co RD 76 (aka 4H Camp Road), Co RD 77 (aka Goshen Road), I-79, and Co RD 76/12 (aka Clinton Furnace Road).

Dear Ms. Adkins:

SWN Production Company, LLC ("SWN") is applying for a drilling permit for the above referenced well. The State of West Virginia has raised some concern as to SWN's right to drill under Co RD 76 (aka 4H Camp Road), Co RD 77 (aka Goshen Road), I-79, and Co RD 76/12 (aka Clinton Furnace Road). Please be advised that SWN has leased all mineral owners under said route as it relates to the above-referenced well and unit.

Thank you.

Sincerely,

Buddy Shively
Landman
SWN Production Company, LLC
PO Box 12359
Spring, TX 77391-2359

4706101709

RECEIVED
Office of Oil and Gas
JUL 12 2017
WV Department of
Environmental Protection



2201 South Fretz, Edmond, OK 73013
Main (405) 726-2762 Ext. 332

To: Buddy Shively, SWN Production Company, LLC
From: Erik Bryan, Penterra Services
Subject: Reliance Minerals Roadway Research (RM 5H & RM 6H)
Date: June 27, 2017

Buddy,

Per your request, we conducted research into the roadways affecting both the Reliance Minerals 5H and 6H. The following roadways were identified as crossing the RM 5H and RM 6H:

RM 5H

- CR 76 (aka Four H Camp Rd)
- CR 77 (aka Goshen Rd)
- CR 76/12 (aka Clinton Furnace Rd)
- I-79

RM 6H

- CR 76/4 (aka Summers Church Rd)
- CR 76/5 or CR 67/5 (aka Trickett Hill Rd)

RECEIVED
Office of Oil and Gas

JUL 12 2017

WV Department of
Environmental Protection

When researching the roadways that cross the **RM 5H**, there were three major conveyances that stood apart from the others being: Easement (Bk/Pg 1176/26 dated 3/5/199), Controlled Access ROW (Bk/Pg 668/513 dated 11/23/1966) and Condemnation for Public Road (Bk/Pg 704/514 dated 2/8/1971).

It is believed that the Easement found at Bk/Pg 1176/26 pertains to the tracts owned by Reliance Minerals, Inc. that abut Monongalia CR 77 (Goshen Rd). Upon examination of this document and review of the Title Opinion created by Chesapeake Operating, Inc. dated February 8, 2011, it is believed that no change in ownership to the mineral estate occurred.

Controlled Access ROW found at Bk/Pg 668/513 dated 11/23/1966 for approximately 15.34 acres mol, pertains to the portion of land within parcel 5-12-27 that abuts I-79. According to the Title Opinion created by created by Chesapeake Operating, Inc. dated July 14, 2011, at the time of such deed, the State Road Commission could only acquire an easement for a public road and therefore it appears that the owners of the subject tax parcel also own the oil and gas underlying such 15.34 acre easement.

The Condemnation for Public Road found at Bk/Pg 704/514 dated 2/8/1971, describes a tract containing 16.52 acres out of the subject lands which is acquired for public road

09/22/2017

purposes. Pursuant to West Virginia Code 17-2-A (17), effective March 9, 1963, the State Road Commission was only authorized to acquire a right of way for a public road and therefore such excluded tract, which abuts the subject lands and is part of I-79, is an easement only.

When researching the roadways that cross the **RM 6H**, our researchers were not able to find any specific conveyances from the landowners of record to the state, county, or any other entity regarding the crossing roadways.

According to the Memo created by Babst-Calland dated August 11, 2016, the counties used various form instruments to acquire interests along with County Road Orders. Our research was not able to uncover any such instrument or County Road Orders. Absent a fee conveyance to the State or other instrument found in the chain of title to the subject land, the adjacent landowner will own to the center of the Road. In the absence of any instruments documenting how the roadway was created, it is presumed that a roadway is an easement burdening the Subject Land and the assessed risk of adverse claims by the State of West Virginia is low.

The following easements/ROWs were discovered and examined when researching the **RM 5H**:

Roadway (ROW)

Bk/Pg: 945/18
Date: 6/13/1986
Grantor: Robert J. Hill and Irene M. Hill, (h/w)
Grantee: Marcus R. Hamden and Pamela A. Hamden, (h/w)

Pipeline, Easement and Right of Way

Bk/Pg: 1463/282
Date: 5/31/2012
Grantor: Reliance Minerals, Inc.
Grantee: M3 Appalachia Gathering, LLC

Access Road Easement and Agreement

Bk/Pg: 1463/293
Date: 5/31/2012
Grantor: Reliance Minerals, Inc.
Grantee: M3 Appalachia Gathering, LLC

Electric Distribution System Easement

Bk/Pg: 331/179
Date: 6/13/1939
Grantor: H.L. Offutt and Lydia Offutt, his wife
Grantee: Monongahela West Penn Public Service Company

RECEIVED
Office of Oil and Gas

JUL 12 2017

WV Department of
Environmental Protection

Electric Distribution and Telephone System Easement

Bk/Pg: 390/274
Date: 11/8/1946
Grantor: Otto L. Given and Gae Given, his wife, Garrett F. Given and Ona Jane Given, his wife
Grantee: Monongahela Power Company

Electric Distribution Lines and Communications Facilities

Bk/Pg: 1068/421
Date: 5/17/1991
Grantor: Reliance Minerals Inc.
Grantee: Monongahela Power Company, an Ohio corporation

Communications System Easement

Bk/Pg: 1109/253
Date: 3/3/1975
Grantor: Reliance Minerals, Inc.
Grantee: Bell Atlantic-West Virginia, Inc.

Electric Distribution Line Easement

Bk/Pg: 1153/301
Date: 9/16/1996
Grantor: Reliance Minerals, Inc.
Grantee: Monongahela Power Company

RECEIVED
Office of Oil and Gas

JUL 12 2017

WV Department of
Environmental Protection

*Public Road Easement

Bk/Pg: 1176/26
Date: 12/10/1998
Grantor: Reliance Minerals, Inc.
Grantee: West Virginia Department of Transportation, Division of Highways
*Note: Conveyance for Goshen Road (CR 77)

Distribution Line Easement

Bk/Pg: 1393/869
Date: 9/9/2009
Grantor: Reliance Minerals, Inc.
Grantee: Monongahela Power Company d/b/a Allegheny Power

ROW

Bk/Pg: 500/469
Date: 8/29/1953
Grantor: National Steel Corporation, a Delaware Corporation
Grantee: Hope Natural Gas Company

Telecommunications Easement

Bk/Pg: 407/1
Date: 9/23/1947
Grantor: Cornelius B. Holland
Grantee: American Telephone and Telegraph Company of West Virginia

Telecommunications Easement

Bk/Pg: 770/464
Date: 1/7/1976
Grantor: Homer P. Martin and Velmagene Martin
Grantee: The Chesapeake and Potomac Telephone Company of West Virginia

Telecommunications Easement

Bk/Pg: 868/191
Date: 5/27/1982
Grantor: Homer P. Martin and Velmagene Martin
Grantee: The Chesapeake and Potomac Telephone Company of West Virginia

Electrical Distribution System

Bk/Pg: 297/72
Date: 3/18/1938
Grantor: A.K. Miller, single
Grantee: Monongahela West Penn Public Service Company

RECEIVED
Office of Oil and Gas

JUL 12 2017

WV Department of
Environmental Protection

Electrical Distribution System

Bk/Pg: 410/456
Date: 9/25/1947
Grantor: A.K. Miller, single
Grantee: Monongahela Power Company

*Controlled Access ROW

Bk/Pg: 668/513
Date: 11/23/1966
Grantor: John H. Miller and Leota Payne Miller, his wife; Lois Miller Conant, Widow; William Worth Miller and Lou Ann Miller, his wife; A. Kenneth Miller and Millicent Miller, his wife; William K. Miller and Joyce Miller, his wife
Grantee: The State Road Commission of West Virginia, a corporation
*Note: 15.34 acres mol easement that abuts I-79.

Telecom Easement (Communication Tower)

Bk/Pg: 1399/767
Date: 11/24/2009
Grantor: Alton Myers and Mark Myers
Grantee: Verizon West Virginia, Inc.

Electrical Easement

Bk/Pg: 297/68
Date: 3/24/1938
Grantor: Z. M. Steele and Nora Steele, his wife
Grantee: Monongahela Power Company

Electrical Easement

Bk/Pg: 410/458
Date: 10/6/1947
Grantor: Z. M. Steele and Nora Steele, his wife
Grantee: Monongahela Power Company

Pipeline Easement

Bk/Pg: 479/338
Date: 5/8/1951
Grantor: Z. M. Steele and Nora Steele, his wife
Grantee: Hope Natural Gas Company

Electrical Easement

Bk/Pg: 659/504
Date: 2/15/1967
Grantor: Homer P. Martin and Velmagene Martin, his wife
Grantee: Monongahela Power Company

Electrical Easement

Bk/Pg: 663/208
Date: 6/8/1967
Grantor: Homer P. Martin and Velmagene Martin, his wife
Grantee: Monongahela Power Company

Telephone Easement

Bk/Pg: 664/279
Date: 7/22/1967
Grantor: Homer P. Martin and Velmagene Martin, his wife
Grantee: Chesapeake and Potomac Telephone Company

Telephone Easement

Bk/Pg: 718/33
Date: 9/17/1971
Grantor: Homer P. Martin and Velmagene Martin, his wife
Grantee: Chesapeake and Potomac Telephone Company

RECEIVED
Office of Oil and Gas

JUL 12 2017

WV Department of
Environmental Protection

Electrical Easement

Bk/Pg: 1419/756
Date: 8/27/2010
Grantor: Sora, L.L.C.
Grantee: Monongahela Power Company

*Condemnation for Public Road

Bk/Pg: 704/514
Date: 2/8/1971
Grantor: The State Road Commission of West Virginia, a corporation, and Burl A. Sawyers, State Road Commissioner of West Virginia
Grantee: Homer P. Martin & Velmagene M. Martin, (h/w)
*Note: Pursuant to West Virginia Code 17-2-A (17), effective March 9, 1963, The State Road Commission was only authorized to acquire right of way for a public road and therefore the subject lands that abut up and is part of I-79, is an easement only.

Water Line Easement

Bk/Pg: 1467/4560
Date: 10/9/2012
Grantor: Sora, LLC
Grantee: Little Creek Public Service District, a West Virginia Pubic Service District

Distribution Line Easement

Bk/Pg: 1094/514
Date: 6/14/1994
Grantor: Homer P. Martin
Grantee: Monongahela Power Company

Transmission and Distribution Line System

Bk/Pg: 410/452
Date: 9/22/1947
Grantor: Howard D. Stansberry
Grantee: Monongahela Power Company

Electric Distribution and Telephone System

Bk/Pg: 421/198
Date: 8/20/1948
Grantor: Howard D. Stansberry and Margaret V. Stansberry, his wife
Grantee: Monongahela Power Company

RECEIVED
Office of Oil and Gas

JUL 12 2017

WV Department of
Environmental Protection

Transmission and Distribution System

Bk/Pg: 436/325
Date: 7/26/1949
Grantor: Howard D. Stansberry and Margaret V. Stansberry, his wife
Grantee: Monongahela Power Company

Communications Systems

Bk/Pg: 868/191
Date: 5/27/1982
Grantor: Homer P. Martin and Velmagene Martin
Grantee: The Chesapeake and Potomac Telephone Company of West Virginia

The following easements/ROWs were discovered and examined when researching the RM 6H:

Distribution Line Easement

Bk/Pg: 1396/869
Date: 5/19/2009
Grantor: Reliance Minerals, Inc., a West Virginia Corporation
Grantee: Monongahela Power Company, d/b/a Allegheny Power, an Ohio Co.

Electric Distribution and Telephone Systems ROW

Bk/Pg: 451/407
Date: 5/31/1950
Grantor: Moses Jacobs and Amy Jacobs, (h/w)
Grantee: Monongahela Power Company

Utility Lines and Waterline

Bk/Pg: 1224/218
Date: 11/16/2001
Grantor: Herbert N. Jacobs
Grantee: Robert Eugene Blake and Terri Lynn Blake, (h/w)

RECEIVED
Office of Oil and Gas

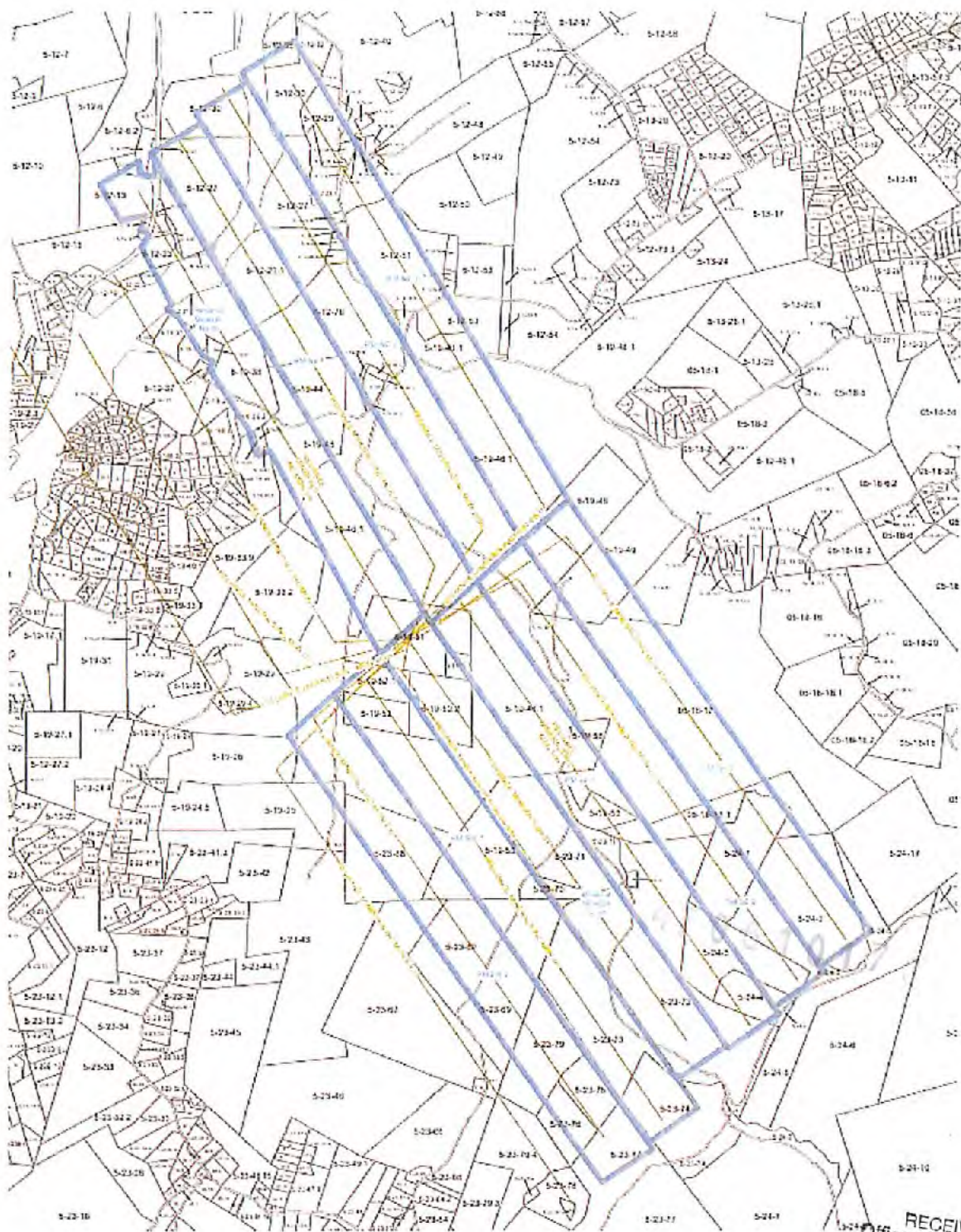
JUL 12 2017

WV Department of
Environmental Protection

Please let me know if any further research is needed on our part for the Reliance Minerals 5H and 6H. As always we are happy to help and assist in any way possible.

Sincerely,

Erik Bryan
405-726-2762 Ext. 332 (Office)
ebryan@penterraservices.com



RECEIVED
Office of Oil and Gas

JUL 12 2017

WV Department of
Environmental Protection



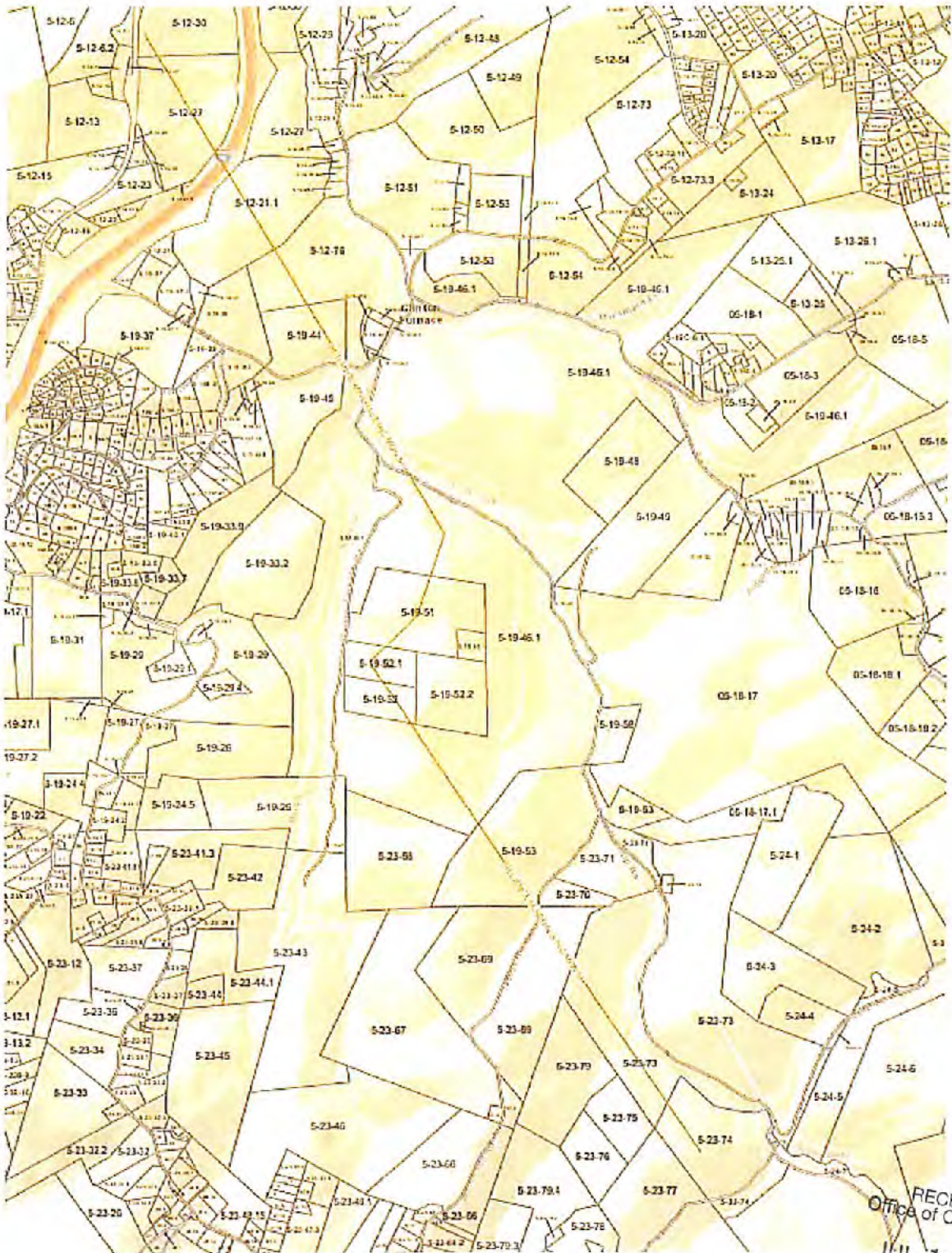
RECEIVED
Office of Oil and Gas
JUL 12 2017
WV Department of
Environmental Protection



470610-185

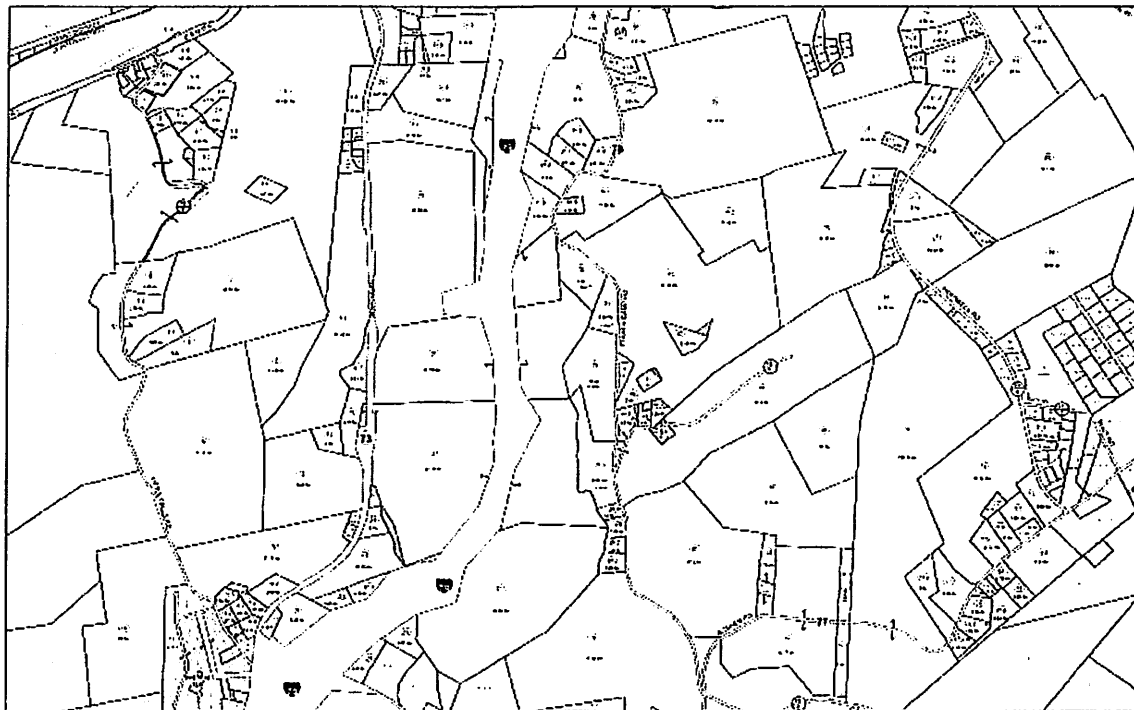
RECEIVED
 Office of Oil and Gas
 JUL 12 2017
 WV Department of
 Environmental Protection

4706101705




RECEIVED
Office of Oil and Gas
JUL 12 2017

NY Department of
Environmental Protection

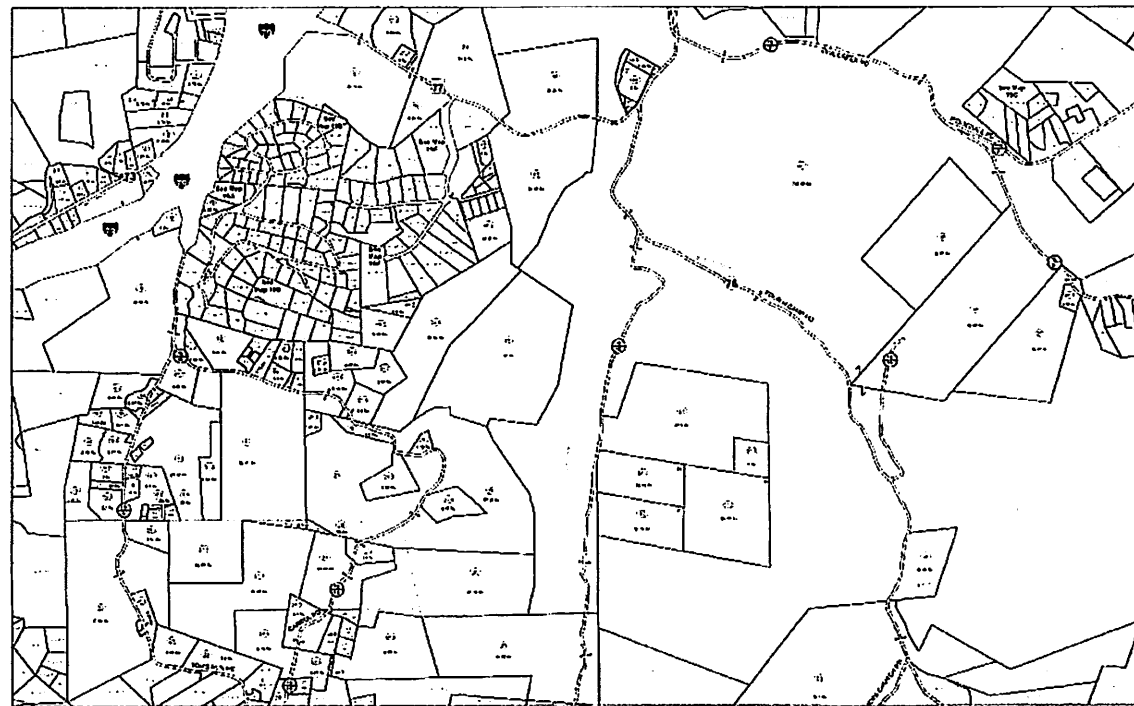


STATE OF WEST VIRGINIA
COUNTY OF MONONGALIA
Office of Assessor

STATE OF WEST VIRGINIA
COUNTY OF MONONGALIA
Office of Assessor

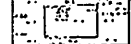


CLINTON DISTRICT
Map 13
Scale: 1" = 100'



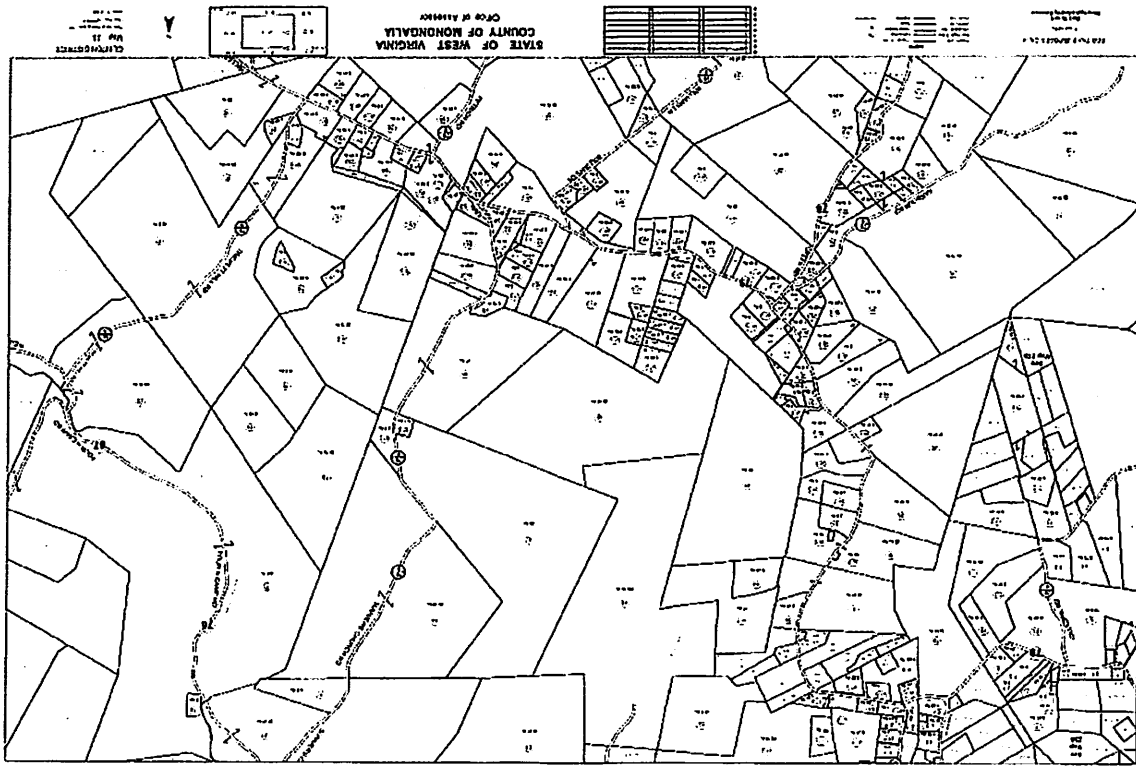
STATE OF WEST VIRGINIA
COUNTY OF MONONGALIA
Office of Assessor

STATE OF WEST VIRGINIA
COUNTY OF MONONGALIA
Office of Assessor



CLINTON DISTRICT
Map 13
Scale: 1" = 100'

RECEIVED
Office of Oil and Gas
JUL 12 2017
WV Department of
Environmental Protection



**STATE OF WEST VIRGINIA
DEPARTMENT OF ENVIRONMENTAL PROTECTION, OFFICE OF OIL AND GAS
NOTICE CERTIFICATION**

Date of Notice Certification: 7/11/17

API No. 47- 61 - _____

Operator's Well No. Reliance Minerals MON 5H

Well Pad Name: Reliance Minerals PAD

Notice has been given:

Pursuant to the provisions in West Virginia Code § 22-6A, the Operator has provided the required parties with the Notice Forms listed below for the tract of land as follows:

State: <u>WV</u>	UTM NAD 83	Easting: <u>588002.018</u>
County: <u>061-Monongalia</u>		Northing: <u>4375421.986</u>
District: <u>Clinton</u>	Public Road Access: <u>Co Rd 76/12</u>	
Quadrangle: <u>Morgantown South</u>	Generally used farm name: <u>Reliance Minerals</u>	
Watershed: <u>Mays Run of Booths Creek of Upper Monongahela River</u>		

Pursuant to West Virginia Code § 22-6A-7(b), every permit application filed under this section shall be on a form as may be prescribed by the secretary, shall be verified and shall contain the following information: (14) A certification from the operator that (i) it has provided the owners of the surface described in subdivisions (1), (2) and (4), subsection (b), section ten of this article, the information required by subsections (b) and (c), section sixteen of this article; (ii) that the requirement was deemed satisfied as a result of giving the surface owner notice of entry to survey pursuant to subsection (a), section ten of this article six-a; or (iii) the notice requirements of subsection (b), section sixteen of this article were waived in writing by the surface owner; and Pursuant to West Virginia Code § 22-6A-11(b), the applicant shall tender proof of and certify to the secretary that the notice requirements of section ten of this article have been completed by the applicant.

<p>Pursuant to West Virginia Code § 22-6A, the Operator has attached proof to this Notice Certification that the Operator has properly served the required parties with the following:</p> <p>*PLEASE CHECK ALL THAT APPLY</p> <p><input type="checkbox"/> 1. NOTICE OF SEISMIC ACTIVITY or <input checked="" type="checkbox"/> NOTICE NOT REQUIRED BECAUSE NO SEISMIC ACTIVITY WAS CONDUCTED</p> <p><input type="checkbox"/> 2. NOTICE OF ENTRY FOR PLAT SURVEY or <input checked="" type="checkbox"/> NO PLAT SURVEY WAS CONDUCTED</p> <p><input checked="" type="checkbox"/> 3. NOTICE OF INTENT TO DRILL or <input type="checkbox"/> NOTICE NOT REQUIRED BECAUSE NOTICE OF ENTRY FOR PLAT SURVEY WAS CONDUCTED or</p> <p style="padding-left: 100px;"><input type="checkbox"/> WRITTEN WAIVER BY SURFACE OWNER (PLEASE ATTACH)</p> <p><input checked="" type="checkbox"/> 4. NOTICE OF PLANNED OPERATION</p> <p><input checked="" type="checkbox"/> 5. PUBLIC NOTICE</p> <p><input checked="" type="checkbox"/> 6. NOTICE OF APPLICATION</p>	<p>OOG OFFICE USE ONLY</p> <p><input type="checkbox"/> RECEIVED/ NOT REQUIRED</p> <p><input type="checkbox"/> RECEIVED</p> <p><input type="checkbox"/> RECEIVED/ NOT REQUIRED</p> <p><input type="checkbox"/> RECEIVED</p> <p><input type="checkbox"/> RECEIVED</p> <p><input type="checkbox"/> RECEIVED</p>
--	---

RECEIVED
Office of Oil and Gas
JUL 12 2017
WV Department of
Environmental Protection


Required Attachments:

The Operator shall attach to this Notice Certification Form all Notice Forms and Certifications of Notice that have been provided to the required parties and/or any associated written waivers. For the Public Notice, the operator shall attach a copy of the Class II Legal Advertisement with publication date verification or the associated Affidavit of Publication. The attached Notice Forms and Certifications of Notice shall serve as proof that the required parties have been noticed as required under West Virginia Code § 22-6A. Pursuant to West Virginia Code § 22-6A-11(b), the Certification of Notice to the person may be made by affidavit of personal service, the return receipt card or other postal receipt for certified mailing.

Certification of Notice is hereby given:

THEREFORE, I _____, have read and understand the notice requirements within West Virginia Code § 22-6A. I certify that as required under West Virginia Code § 22-6A, I have served the attached copies of the Notice Forms, identified above, to the required parties through personal service, by registered mail or by any method of delivery that requires a receipt or signature confirmation. I certify under penalty of law that I have personally examined and am familiar with the information submitted in this Notice Certification and all attachments, and that based on my inquiry of those individuals immediately responsible for obtaining the information, I believe that the information is true, accurate and complete. I am aware that there are significant penalties for submitting false information, including the possibility of fine and imprisonment.

Well Operator:	<u>SWN Production Co., LLC</u>	Address:	<u>P.O. Box 1300</u>
By:	<u>Dee Southall</u>		<u>Jane Lew, WV 26378</u>
Its:	<u>Regulatory Supervisor</u>	Facsimile:	<u>304-471-2497</u>
Telephone:	<u>832-796-1610</u>	Email:	<u>Dee_Southall@swn.com</u>



Subscribed and sworn before me this 26th day of June 2017.

Brittany R Woody Notary Public

My Commission Expires 11/27/22

Oil and Gas Privacy Notice:

The Office of Oil and Gas processes your personal information, such as name, address and telephone number, as part of our regulatory duties. Your personal information may be disclosed to other State agencies or third parties in the normal course of business or as needed to comply with statutory or regulatory requirements, including Freedom of Information Act requests. Our office will appropriately secure your personal information. If you have any questions about our use or your personal information, please contact DEP's Chief Privacy Officer at depprivacyofficer@wv.gov.

4708101705

RECEIVED
Office of Oil and Gas

JUL 12 2017

WV Department of
Environmental Protection

STATE OF WEST VIRGINIA
DEPARTMENT OF ENVIRONMENTAL PROTECTION, OFFICE OF OIL AND GAS
NOTICE OF APPLICATION

Notice Time Requirement: notice shall be provided no later than the filing date of permit application.

Date of Notice: 7/11/17 Date Permit Application Filed: 7/11/17
Notice of:

- PERMIT FOR ANY WELL WORK CERTIFICATE OF APPROVAL FOR THE CONSTRUCTION OF AN IMPOUNDMENT OR PIT

Delivery method pursuant to West Virginia Code § 22-6A-10(b)

- PERSONAL SERVICE REGISTERED MAIL METHOD OF DELIVERY THAT REQUIRES A RECEIPT OR SIGNATURE CONFIRMATION

Pursuant to W. Va. Code § 22-6A-10(b) no later than the filing date of the application, the applicant for a permit for any well work or for a certificate of approval for the construction of an impoundment or pit as required by this article shall deliver, by personal service or by registered mail or by any method of delivery that requires a receipt or signature confirmation, copies of the application, the erosion and sediment control plan required by section seven of this article, and the well plat to each of the following persons: (1) The owners of record of the surface of the tract on which the well is or is proposed to be located; (2) The owners of record of the surface tract or tracts overlying the oil and gas leasehold being developed by the proposed well work, if the surface tract is to be used for roads or other land disturbance as described in the erosion and sediment control plan submitted pursuant to subsection (c), section seven of this article; (3) The coal owner, operator or lessee, in the event the tract of land on which the well proposed to be drilled is located [sic] is known to be underlain by one or more coal seams; (4) The owners of record of the surface tract or tracts overlying the oil and gas leasehold being developed by the proposed well work, if the surface tract is to be used for the placement, construction, enlargement, alteration, repair, removal or abandonment of any impoundment or pit as described in section nine of this article; (5) Any surface owner or water purveyor who is known to the applicant to have a water well, spring or water supply source located within one thousand five hundred feet of the center of the well pad which is used to provide water for consumption by humans or domestic animals; and (6) The operator of any natural gas storage field within which the proposed well work activity is to take place. (c)(1) If more than three tenants in common or other co-owners of interests described in subsection (b) of this section hold interests in the lands, the applicant may serve the documents required upon the person described in the records of the sheriff required to be maintained pursuant to section eight, article one, chapter eleven-a of this code. (2) Notwithstanding any provision of this article to the contrary, notice to a lien holder is not notice to a landowner, unless the lien holder is the landowner. W. Va. Code R. § 35-8-5.7.a requires, in part, that the operator shall also provide the Well Site Safety Plan ("WSSP") to the surface owner and any water purveyor or surface owner subject to notice and water testing as provided in section 15 of this rule.

Application Notice WSSP Notice E&S Plan Notice Well Plat Notice is hereby provided to:

RECEIVED
Office of Oil and Gas

SURFACE OWNER(s)
Name: Reliance Minerals
Address: 300 Dents Run Road
Morgantown, WV 26501

COAL OWNER OR LESSEE
Name: Reliance Minerals, INC. %MEPCO, LLC
Address: 300 Dents Run Road
Morgantown, WV 26501

JUL 12 2017

WV Department of
Environmental Protection

Name: _____
Address: _____

COAL OPERATOR
Name: _____
Address: 4700101785

SURFACE OWNER(s) (Road and/or Other Disturbance)

Name: _____
Address: _____

SURFACE OWNER OF WATER WELL,
AND/OR WATER PURVEYOR(s)
Name: None
Address: _____

Name: _____
Address: _____

SURFACE OWNER(s) (Impoundments or Pits)

Name: _____
Address: _____

OPERATOR OF ANY NATURAL GAS STORAGE FIELD
Name: _____
Address: _____

*Please attach additional forms if necessary

JUL 12 2017

Notice is hereby given:

Pursuant to West Virginia Code § 22-6A-10(b), notice is hereby given that the proposed well operator has applied for a permit for well work or for a certificate of approval for the construction of an impoundment or pit.

This Notice Shall Include:

Pursuant to W. Va. Code § 22-6A-10(b), this notice shall include: (1) copies of the application; (2) the erosion and sediment control plan required by section seven of this article; and (3) the well plat.

Pursuant to W. Va. Code § 22-6A-10(f), this notice shall include: (1) a statement of the time limits for filing written comments; (2) who may file written comments; (3) the name and address of the secretary for the purpose of filing the comments and obtaining additional information; and (4) a statement that the persons may request, at the time of submitting written comments, notice of the permit decision and a list of persons qualified to test water.

Pursuant to W. Va. Code R. § 35-8-5.7.a, the operator shall provide the Well Site Safety Plan to the surface owner and any water purveyor or surface owner subject to notice and water testing as provided in section 15 of this rule.

Pursuant to W. Va. Code R. § 35-8-15.2.c, this notice shall: (1) contain a statement of the surface owner's and water purveyor's right to request sampling and analysis; (2) advise the surface owner and water purveyor of the rebuttable presumption for contamination or deprivation of a fresh water source or supply; advise the surface owner and water purveyor that refusal to allow the operator to conduct a pre-drilling water well test constitutes a method to rebut the presumption of liability; (3) advise the surface owner and water purveyor of his or her independent right to sample and analyze any water supply at his or her own expense; advise the surface owner and water purveyor whether or not the operator will utilize an independent laboratory to analyze any sample; and (4) advise the surface owner and or water purveyor that he or she can obtain from the Chief a list of water testing laboratories in the subject area capable of and qualified to test water supplies in accordance with standard acceptable methods.

Additional information related to horizontal drilling may be obtained from the Secretary, at the WV Department of Environmental Protection headquarters, located at 601 57th Street, SE, Charleston, WV 25304 (304-926-0450) or by visiting www.dep.wv.gov/oil-and-gas/pages/default.aspx.

Well Location Restrictions

Pursuant to W. Va. Code § 22-6A-12, Wells may not be drilled within two hundred fifty feet measured horizontally from any existing water well or developed spring used for human or domestic animal consumption. The center of well pads may not be located within six hundred twenty-five feet of an occupied dwelling structure, or a building two thousand five hundred square feet or larger used to house or shelter dairy cattle or poultry husbandry. This limitation is applicable to those wells, developed springs, dwellings or agricultural buildings that existed on the date a notice to the surface owner of planned entry for surveying or staking as provided in section ten of this article or a notice of intent to drill a horizontal well as provided in subsection (b), section sixteen of this article was provided, whichever occurs first, and to any dwelling under construction prior to that date. This limitation may be waived by written consent of the surface owner transmitted to the department and recorded in the real property records maintained by the clerk of the county commission for the county in which such property is located. Furthermore, the well operator may be granted a variance by the secretary from these distance restrictions upon submission of a plan which identifies the sufficient measures, facilities or practices to be employed during well site construction, drilling and operations. The variance, if granted, shall include terms and conditions the department requires to ensure the safety and protection of affected persons and property. The terms and conditions may include insurance, bonding and indemnification, as well as technical requirements. (b) No well pad may be prepared or well drilled within one hundred feet measured horizontally from any perennial stream, natural or artificial lake, pond or reservoir, or a wetland, or within three hundred feet of a naturally reproducing trout stream. No well pad may be located within one thousand feet of a surface or ground water intake of a public water supply. The distance from the public water supply as identified by the department shall be measured as follows: (1) For a surface water intake on a lake or reservoir, the distance shall be measured from the boundary of the lake or reservoir. (2) For a surface water intake on a flowing stream, the distance shall be measured from a semicircular radius extending upstream of the surface water intake. (3) For a groundwater source, the distance shall be measured from the wellhead or spring. The department may, in its discretion, waive these distance restrictions upon submission of a plan identifying sufficient measures, facilities or practices to be employed during well site construction, drilling and operations to protect the waters of the state. A waiver, if granted, shall impose any permit conditions as the secretary considers necessary. (c) Notwithstanding the foregoing provisions of this section, nothing contained in this section prevents an operator from conducting the activities permitted or authorized by a Clean Water Act Section 404 permit or other approval from the United States Army Corps of Engineers within any waters of the state or within the restricted areas referenced in this section. (d) The well location restrictions set forth in this section shall not apply to any well on a multiple well pad if at least one of the wells was permitted prior to the effective date of this article. (e) The secretary shall, by December 31, 2012, report to the Legislature on the noise, light, dust and volatile organic compounds generated by the drilling of horizontal wells as they relate to the well location restrictions regarding occupied dwelling structures pursuant to this section. Upon a finding, if any, by the secretary that the well location restrictions regarding occupied dwelling structures are inadequate or otherwise require alteration to address the items

09/22/2017

examined in the study required by this subsection, the secretary shall have the authority to propose for promulgation legislative rules establishing guidelines and procedures regarding reasonable levels of noise, light, dust and volatile organic compounds relating to drilling horizontal wells, including reasonable means of mitigating such factors, if necessary.

Water Well Testing:

Pursuant to West Virginia Code § 22-6A-10(d), notification shall be made, with respect to surface landowners identified in subsection (b) or water purveyors identified in subdivision (5), subsection (b) of this section, of the opportunity for testing their water well. The operator shall provide an analysis to such surface landowner or water purveyor at their request.

Water Testing Laboratories:

Pursuant to West Virginia Code § 22-6A-10(i), persons entitled to notice pursuant to subsection (b) of this section may contact the department to ascertain the names and locations of water testing laboratories in the subject area capable and qualified to test water supplies in accordance with standard accepted methods. In compiling that list of names the department shall consult with the state Bureau for Public Health and local health departments. A surface owner and water purveyor has an independent right to sample and analyze any water supply at his or her own expense. The laboratory utilized by the operator shall be approved by the agency as being certified and capable of performing sample analyses in accordance with this section.

Rebuttable Presumption for Contamination or Deprivation of a Fresh Water Source or Supply:

W. Va. Code § 22-6A-18 requires that (b) unless rebutted by one of the defenses established in subsection (c) of this section, in any action for contamination or deprivation of a fresh water source or supply within one thousand five hundred feet of the center of the well pad for horizontal well, there is a rebuttable presumption that the drilling and the oil or gas well or either was the proximate cause of the contamination or deprivation of the fresh water source or supply. (c) In order to rebut the presumption of liability established in subsection (b) of this section, the operator must prove by a preponderance of the evidence one of the following defenses: (1) The pollution existed prior to the drilling or alteration activity as determined by a predrilling or prealteration water well test. (2) The landowner or water purveyor refused to allow the operator access to the property to conduct a predrilling or prealteration water well test. (3) The water supply is not within one thousand five hundred feet of the well. (4) The pollution occurred more than six months after completion of drilling or alteration activities. (5) The pollution occurred as the result of some cause other than the drilling or alteration activity. (d) Any operator electing to preserve its defenses under subdivision (1), subsection (c) of this section shall retain the services of an independent certified laboratory to conduct the predrilling or prealteration water well test. A copy of the results of the test shall be submitted to the department and the surface owner or water purveyor in a manner prescribed by the secretary. (e) Any operator shall replace the water supply of an owner of interest in real property who obtains all or part of that owner's supply of water for domestic, agricultural, industrial or other legitimate use from an underground or surface source with a comparable water supply where the secretary determines that the water supply has been affected by contamination, diminution or interruption proximately caused by the oil or gas operation, unless waived in writing by that owner. (f) The secretary may order the operator conducting the oil or gas operation to: (1) Provide an emergency drinking water supply within twenty-four hours; (2) Provide temporary water supply within seventy-two hours; (3) Within thirty days begin activities to establish a permanent water supply or submit a proposal to the secretary outlining the measures and timetables to be used in establishing a permanent supply. The total time in providing a permanent water supply may not exceed two years. If the operator demonstrates that providing a permanent replacement water supply cannot be completed within two years, the secretary may extend the time frame on case-by-case basis; and (4) Pay all reasonable costs incurred by the real property owner in securing a water supply. (g) A person as described in subsection (b) of this section aggrieved under the provisions of subsections (b), (e) or (f) of this section may seek relief in court... (i) Notwithstanding the denial of the operator of responsibility for the damage to the real property owner's water supply or the status of any appeal on determination of liability for the damage to the real property owner's water supply, the operator may not discontinue providing the required water service until authorized to do so by the secretary or a court of competent jurisdiction.

Written Comment:

Pursuant to West Virginia Code § 22-6A-11(a), all persons described in subsection (b), section ten of this article may file written comments with the secretary as to the location or construction of the applicant's proposed well work within thirty days after the application is filed with the secretary. All persons described in West Virginia Code § 22-6A-10(b) may file written comments as to the location or construction of the applicant's proposed well work to the Secretary at:

Chief, Office of Oil and Gas
Department of Environmental Protection
601 57th St. SE
Charleston, WV 25304
(304) 926-0450

RECEIVED
Office of Oil and Gas

JUL 12 2017

WV Department of
Environmental Protection

Such persons may request, at the time of submitting written comments, notice of the permit decision and a list of persons qualified to test water. **NOTE: YOU ARE NOT REQUIRED TO FILE ANY COMMENT.**

Time Limits and Methods for Filing Comments.

The law requires these materials to be served on or before the date the operator files its Application. You have **THIRTY (30) DAYS** after the filing date to file your comments. Comments must be filed in person or received in the mail by the Chief's office by the time stated above. You may call the Chief's office to be sure of the date. Check with your postmaster to ensure adequate delivery time or to arrange special expedited handling. If you have been contacted by the well operator and you have signed a "voluntary statement of no objection" to the planned work described in these materials, then the permit may be issued at any time.

Pursuant to West Virginia Code § 22-6A-11(c)(2), Any objections of the affected coal operators and coal seam owners and lessees shall be addressed through the processes and procedures that exist under sections fifteen, seventeen and forty, article six of this chapter, as applicable and as incorporated into this article by section five of this article. The written comments filed by the parties entitled to notice under subdivisions (1), (2), (4), (5) and (6), subsection (b), section ten of this article shall be considered by the secretary in the permit issuance process, but the parties are not entitled to participate in the processes and proceedings that exist under sections fifteen, seventeen or forty, article six of this chapter, as applicable and as incorporated into this article by section five of this article.

Comment Requirements

Your comments must be in writing and include your name, address and telephone number, the well operator's name and well number and the approximate location of the proposed well site including district and county from the application. You may add other documents, such as sketches, maps or photographs to support your comments.

Disclaimer: All comments received will be placed on our web site <http://www.dep.wv.gov/oil-and-gas/Horizontal-Permits/Pages/default.aspx> and the applicant will automatically be forwarded an email notice that such comments have been submitted. The applicant will be expected to provide a response to comments submitted by any surface owner, water purveyor or natural gas storage operator noticed within the application.

Permit Denial or Condition

The Chief has the power to deny or condition a well work permit. Pursuant to West Virginia Code § 22-6A-8(d), the permit may not be issued or be conditioned, including conditions with respect to the location of the well and access roads prior to issuance if the director determines that:

- (1) The proposed well work will constitute a hazard to the safety of persons;
- (2) The plan for soil erosion and sediment control is not adequate or effective;
- (3) Damage would occur to publicly owned lands or resources; or
- (4) The proposed well work fails to protect fresh water sources or supplies.

A permit may also be denied under West Virginia Code § 22-6A-7(k), the secretary shall deny the issuance of a permit if the secretary determines that the applicant has committed a substantial violation of a previously issued permit for a horizontal well, including the applicable erosion and sediment control plan associated with the previously issued permit, or a substantial violation of one or more of the rules promulgated under this article, and in each instance has failed to abate or seek review of the violation within the time prescribed by the secretary pursuant to the provisions of subdivisions (1) and (2), subsection (a), section five of this article and the rules promulgated hereunder, which time may not be unreasonable.

Pursuant to West Virginia Code § 22-6A-10(g), any person entitled to submit written comments to the secretary pursuant to subsection (a), section eleven of this article, shall also be entitled to receive from the secretary a copy of the permit as issued or a copy of the order modifying or denying the permit if the person requests receipt of them as a part of the written comments submitted concerning the permit application. Such persons may request, at the time of submitting written comments, notice of the permit decision and a list of persons qualified to test water.

RECEIVED
Office of Oil and Gas

JUL 12 2017

WV Department of
Environmental Protection

0908111111

WW-6A
(8-13)

API NO. 47- 61 -
OPERATOR WELL NO. Reliance Minerals MON 5H
Well Pad Name: Reliance Minerals PAD

Notice is hereby given by:

Well Operator: SWN Production Co., LLC
Telephone: 832-796-1610
Email: Dee_Southall@swn.com



Address: P.O. Box 1300
Jane Lew, WV 26378
Facsimile: 304-471-2497

Oil and Gas Privacy Notice:

The Office of Oil and Gas processes your personal information, such as name, address and telephone number, as part of our regulatory duties. Your personal information may be disclosed to other State agencies or third parties in the normal course of business or as needed to comply with statutory or regulatory requirements, including Freedom of Information Act requests. Our office will appropriately secure your personal information. If you have any questions about our use or your personal information, please contact DEP's Chief Privacy Officer at depprivacyofficer@wv.gov.



Subscribed and sworn before me this 26th day of June 2017.
Brittany R Woody Notary Public
My Commission Expires 11/27/22

4706-01705

RECEIVED
Office of Oil and Gas

JUL 12 2017

WV Department of
Environmental Protection

09/22/2017

STATE OF WEST VIRGINIA
DEPARTMENT OF ENVIRONMENTAL PROTECTION, OFFICE OF OIL AND GAS
NOTICE OF INTENT TO DRILL

Pursuant to W. Va. Code § 22-6A-16(b), the Notice of Intent to Drill is only required if the notice requirements of W. Va. Code § 22-6A-10(a) have NOT been met or if the Notice of Intent to Drill requirement has NOT been waived in writing by the surface owner.

Notice Time Requirement: Notice shall be provided at least TEN (10) days prior to filing a permit application.

Date of Notice: 06/19/2017 **Date Permit Application Filed:** 7/11/17

RECEIVED
Office of Oil and Gas

JUL 12 2017

WV Department of
Environmental Protection

Delivery method pursuant to West Virginia Code § 22-6A-16(b)

HAND DELIVERY CERTIFIED MAIL
RETURN RECEIPT REQUESTED

Pursuant to W. Va. Code § 22-6A-16(b), at least ten days prior to filing a permit application, an operator shall, by certified mail return receipt requested or hand delivery, give the surface owner notice of its intent to enter upon the surface owner's land for the purpose of drilling a horizontal well: *Provided*, That notice given pursuant to subsection (a), section ten of this article satisfies the requirements of this subsection as of the date the notice was provided to the surface owner: *Provided, however*, That the notice requirements of this subsection may be waived in writing by the surface owner. The notice, if required, shall include the name, address, telephone number, and if available, facsimile number and electronic mail address of the operator and the operator's authorized representative.

Notice is hereby provided to the SURFACE OWNER(s):

Name: Reliance Minerals
Address: 300 Dents Run Road
Morgantown, WV 26501

Name: _____
Address: _____

Notice is hereby given:

Pursuant to West Virginia Code § 22-6A-16(b), notice is hereby given that the undersigned well operator has an intent to enter upon the surface owner's land for the purpose of drilling a horizontal well on the tract of land as follows:

State: <u>West Virginia</u>	UTM NAD 83 Easting: <u>587,996.7</u>
County: <u>Monongalia</u>	Northing: <u>4,375,418.9</u>
District: <u>Clinton</u>	Public Road Access: _____
Quadrangle: <u>Morgantown South</u>	Generally used farm name: <u>Reliance Minerals MON</u>
Watershed: <u>Boochs Creek</u>	

This Notice Shall Include:

Pursuant to West Virginia Code § 22-6A-16(b), this notice shall include the name, address, telephone number, and if available, facsimile number and electronic mail address of the operator and the operator's authorized representative. Additional information related to horizontal drilling may be obtained from the Secretary, at the WV Department of Environmental Protection headquarters, located at 601 57th Street, SE, Charleston, WV 25304 (304-926-0450) or by visiting www.dep.wv.gov/oil-and-gas/pages/default.aspx.

Notice is hereby given by:

Well Operator: SWN Production Company, LLC
Address: PO Box 1300
Jane Lew, WV 26378
Telephone: 304-884-1645
Email: Randy_Orsburn@swn.com
Facsimile: 304-884-1691

Authorized Representative: Randy Orsburn
Address: PO Box 1300
Jane Lew, WV 26378
Telephone: 304-884-1645
Email: Randy_Orsburn@swn.com
Facsimile: 304-884-1691

Oil and Gas Privacy Notice:

The Office of Oil and Gas processes your personal information, such as name, address and telephone number, as part of our regulatory duties. Your personal information may be disclosed to other State agencies or third parties in the normal course of business or as needed to comply with statutory or regulatory requirements, including Freedom of Information Act requests. Our office will appropriately secure your personal information. If you have any questions about our use or your personal information, please contact DEP's Chief Privacy Officer at depprivacyofficer@wv.gov.

STATE OF WEST VIRGINIA
DEPARTMENT OF ENVIRONMENTAL PROTECTION, OFFICE OF OIL AND GAS
NOTICE OF PLANNED OPERATION

Notice Time Requirement: notice shall be provided no later than the filing date of permit application.

Date of Notice: 06/19/2017 **Date Permit Application Filed:** 7/11/17

Delivery method pursuant to West Virginia Code § 22-6A-16(c)

- CERTIFIED MAIL HAND
- RETURN RECEIPT REQUESTED DELIVERY

Pursuant to W. Va. Code § 22-6A-16(c), no later than the date for filing the permit application, an operator shall, by certified mail return receipt requested or hand delivery, give the surface owner whose land will be used for the drilling of a horizontal well notice of the planned operation. The notice required by this subsection shall include: (1) A copy of this code section; (2) The information required to be provided by subsection (b), section ten of this article to a surface owner whose land will be used in conjunction with the drilling of a horizontal well; and (3) A proposed surface use and compensation agreement containing an offer of compensation for damages to the surface affected by oil and gas operations to the extent the damages are compensable under article six-b of this chapter. (d) The notices required by this section shall be given to the surface owner at the address listed in the records of the sheriff at the time of notice.

Notice is hereby provided to the SURFACE OWNER(s)
(at the address listed in the records of the sheriff at the time of notice):

Name: <u>Reliance Minerals</u>	Name: _____
Address: <u>300 Dents Run Road</u>	Address: _____
<u>Morgantown, WV 26501</u>	

Notice is hereby given:

Pursuant to West Virginia Code § 22-6A-16(c), notice is hereby given that the undersigned well operator has developed a planned operation on the surface owner's land for the purpose of drilling a horizontal well on the tract of land as follows:

State: <u>West Virginia</u>	UTM NAD 83	Easting: <u>587,996.7</u>	
County: <u>Monongalia</u>		Northing: <u>4,375,418.9</u>	
District: <u>Clinton</u>	Public Road Access: _____		
Quadrangle: <u>Morgantown South</u>	Generally used farm name: <u>Reliance Minerals MON</u>		
Watershed: <u>Booths Creek</u>			

This Notice Shall Include:

Pursuant to West Virginia Code § 22-6A-16(c), this notice shall include: (1) A copy of this code section; (2) The information required to be provided by **W. Va. Code § 22-6A-10(b)** to a surface owner whose land will be used in conjunction with the drilling of a horizontal well; and (3) A proposed surface use and compensation agreement containing an offer of compensation for damages to the surface affected by oil and gas operations to the extent the damages are compensable under article six-b of this chapter. Additional information related to horizontal drilling may be obtained from the Secretary, at the WV Department of Environmental Protection headquarters, located at 601 57th Street, SE, Charleston, WV 25304 (304-926-0450) or by visiting www.dep.wv.gov/oil-and-gas/pages/default.aspx.

Well Operator: <u>SWN Production Company, LLC</u>	Address: <u>PO Box 1300, 179 Innovation Drive</u>
Telephone: <u>304-884-1845</u>	<u>Jane Lew, WV 26378</u>
Email: <u>Randy_Crsburn@SWN.com</u>	Facsimile: <u>304-884-1691</u>

Oil and Gas Privacy Notice:

The Office of Oil and Gas processes your personal information, such as name, address and telephone number, as part of our regulatory duties. Your personal information may be disclosed to other State agencies or third parties in the normal course of business or as needed to comply with statutory or regulatory requirements, including Freedom of Information Act requests. Our office will appropriately secure your personal information. If you have any questions about our use of your personal information, please contact DEP's Chief Privacy Officer at depprivacyofficer@wv.gov.

RECEIVED
Office of Oil and Gas

JUL 12 2017

WV Department of
Environmental Protection

09/22/2017



WEST VIRGINIA DEPARTMENT OF TRANSPORTATION

Division of Highways

1900 Kanawha Boulevard East • Building Five • Room 110
Charleston, West Virginia 25305-0430 • (304) 558-3505

Jim Justice
Governor

Thomas J. Smith, P. E.
Secretary of Transportation/
Commissioner of Highways

June 27, 2017

James A. Martin, Chief
Office of Oil and Gas
Department of Environmental Protection
601 57th Street, SE
Charleston, WV 25304

Subject: DOH Permit for the Reliance Minerals Pad 5H Well Site, Monongalia County

47-061-01785

Dear Mr. Martin,

The West Virginia Division of Highways transferred Permit #04-2011-0253 for the subject site to Southwestern Energy for access to the State Road for the well site located off of Monongalia County Route 77 SLS.

The operator has signed an OIL AND GAS ROAD MAINTENANCE BONDING AGREEMENT and provided the required Bond. This operator is currently in compliance with the DOH OIL AND GAS POLICY dated January 3, 2012.

4700101705

Very Truly Yours,

Gary K. Clayton
Regional Maintenance Engineer
Central Office Oil & Gas Coordinator

Cc: Brittany Woody
Southwestern Energy
CH, OM, D-4
File

RECEIVED
Office of Oil and Gas

JUL 12 2017

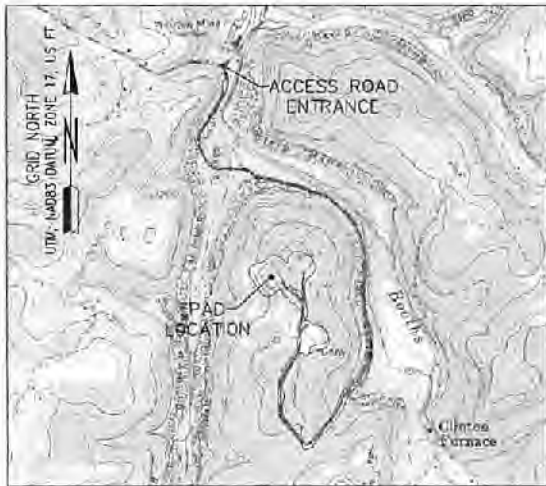
WV Department of
Environmental Protection

Product Name	Product Use	Chemical Name	CAS Number
EC6734A (Champion Technologies)	Biocide	Hydrogen Peroxide	7722-84-1
		Acetic Acid	64-19-7
		Peroxyacetic Acid	79-21-0
GYPTRON T-390 (Champion Technologies)	Scale Inhibitor	Methanol	67-56-1
		Nonylphenol Ethoxylate	Proprietary
Bactron K-139 (Champion Technologies)	Biocide	Glutaraldehyde	111-30-8
		Quaternary Ammonium Compounds, Benzyl-C12-16-Alkyldimethyl, Chlorides	68424-85-1
		Ethanol	64-17-5
Bactron K-219 (Champion Technologies)	Biocide	Methanol	67-56-1
		Quaternary Ammonium Compounds, Benzyl-C12-16-Alkyldimethyl, Chlorides	68424-85-1
A264 (Schlumberger)	Corrosion Inhibitor	Methanol	67-56-1
		Aliphatic Acids	Proprietary
		Prop-2-yn-1-ol	107-19-7
		Aliphatic Alcohols, Ethoxylated #1	Proprietary
Myacide GA 25 (Schlumberger)	Biocide	Water	7732-18-5
		Glutaral	111-30-8
Scale Inhibitor B317 (Schlumberger)	Scale Inhibitor	Trisodium Ortho Phosphate	7601-54-9
		Ethane-1,2-diol	107-21-1
H215 (Schlumberger)	Hydrochloric Acid	Hydrochloric Acid	7647-01-0
J218 (Schlumberger)	Breaker	Diammonium Peroxidisulphate	7727-54-0
EB-Clean* J475 (Schlumberger)	Breaker	Diammonium Peroxidisulphate	7727-54-0
Water Gelling Agent J580 (Schlumberger)	Gel	Carbohydrate Polymer	Proprietary
Friction Reducer J609W (Schlumberger)	Friction Reducer	Ammonium Sulfate	7783-20-2
		Urea	57-13-6
Crosslinker J610 (Schlumberger)	Crosslinker	Potassium Hydroxide	1310-58-3
		Aliphatic Polyol	Proprietary
Iron Stabilizer L58 (Schlumberger)	Iron Stabilizer	Sodium Erythorbate	6381-77-7
40/70-Mesh Sand S012 (Schlumberger)	Sand	Crystalline Silica	14808-60-7
Sand S100 (Schlumberger)	Sand	Crystalline Silica	14808-60-7
EC6486A (Nalco Champion)	Scale Inhibitor	Amine Triphosphate	Proprietary
		Ethylene Glycol	107-21-1
SSA-2 (Halliburton)	Sand	Crystalline Silica	14808-60-7
FR-76 (Halliburton)	Friction Reducer	Inorganic salt	64742-47-8
		Hydrotreated light petroleum distillate	
LCA-1 (Halliburton)		Hydrotreated light petroleum distillate	Proprietary
SP BREAKER (Halliburton)	Breaker	Sodium Persulfate	7775-27-1

09/22/2017

Product Name	Product Use	Chemical Name	CAS Number
HAI-150E (Halliburton)	Corrosion Inhibitor	Methanol	NA
		Aliphatic Acids	
		Prop-2-yn-1-ol	
		Aliphatic Alcohols, Ethoxylated #1	
Hydrochloric Acid 10-30% (Halliburton)		Hydrochloric Acid	7647-01-0
WG-36 Gelling Agent (Halliburton)	Gel	Polysaccharide	9000-30-0
BC-140C (Halliburton)	Crosslinker		NA

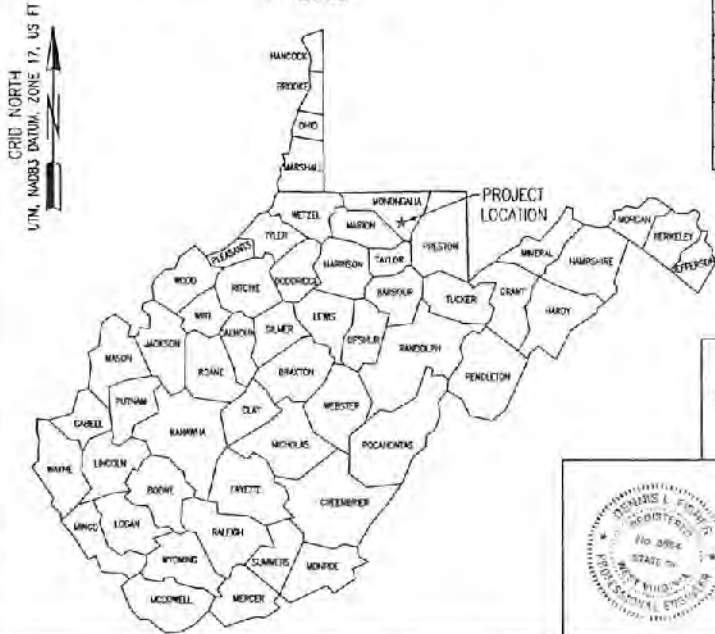
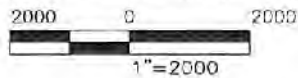
09/22/2017



RELIANCE MINERALS INC PAD CONSTRUCTION AND RECLAMATION PLAN AS-BUILT CLINTON DISTRICT, MONONGALIA COUNTY, WV MAY 2017

SHEET INDEX

- TS.1 TITLE SHEET
- EP2.1 EVACUATION ROUTE/ PREVAILING WIND
- EP2.2 EVACUATION ROUTE/ PREVAILING WIND
- AS3.1 ASBUILT OVERVIEW
- AS3.2 ASBUILT
- AS3.3 ASBUILT
- AS3.4 ASBUILT
- AS3.5 ASBUILT
- AS3.6 ASBUILT
- AS3.7 ASBUILT
- AS3.8 ASBUILT
- AS3.9 ASBUILT
- AS3.10 ASBUILT
- AS3.11 ASBUILT
- AS3.12 ASBUILT
- AS3.13 ASBUILT
- AS3.14 ASBUILT
- AS3.15 ASBUILT
- AS3.16 ASBUILT
- AS3.17 ASBUILT
- AS3.18 ASBUILT
- ASR4.1 CONSTRUCTION AND RECLAMATION ACCESS ROAD PROFILE
- MRDS.1 RECLAMATION PLAN OVERVIEW
- MRDS.2 RECLAMATION PLAN
- MRDS.3 RECLAMATION PLAN
- MRDS.4 RECLAMATION PLAN
- MRDS.5 RECLAMATION PLAN
- MRDS.6 RECLAMATION PLAN
- MRDS.7 RECLAMATION PLAN
- MRDS.8 RECLAMATION PLAN
- MRDS.9 RECLAMATION PLAN
- MRDS.10 RECLAMATION PLAN
- MRDS.11 RECLAMATION PLAN
- MRDS.12 RECLAMATION PLAN
- MRDS.13 RECLAMATION PLAN
- MRDS.14 RECLAMATION PLAN
- MRDS.15 RECLAMATION PLAN
- MRDS.16 RECLAMATION PLAN
- MRDS.17 RECLAMATION PLAN
- MRDS.18 RECLAMATION PLAN
- MRDS.3 DETAILS
- MRDS.4 DETAILS



ENGINEERING ESTIMATE OF QUANTITIES		
WELL SITE PAD DATA (DRILLING)		
GRADE PAD	1	EA
STONE FOR PAD AREA	950	TON
ACCESS ROAD DATA (DRILLING)		
2"-3" AGGREGATE (REPAIR POTHoles)	50	TON
CRUSHER RUN	800	TON
GRADE DITCHES	1	EA
TRIM OVERHANGING BRUSH	1	EA
WELL SITE PAD DATA (RECLAMATION)		
REMOVE SUMP	3	EA
BREACH BERM	3	EA
DISCHARGE CHANNEL(S)		
RIPRAP	150	TON
OR		
EROSION CONTROL FABRIC	230	SY

LOO

TOTAL DISTURBED AREA: 34.6 ACRES
 PONDS DISTURBED AREA: 8.5 ACRES
 ROAD DISTURBED AREA: 18.9 ACRES
 PAD DISTURBED AREA: 7.2 ACRES

COORDINATES: SITE ENTRANCE (NAD83)	EXISTING WELLS:
LAT: 39.533713	RELIANCE MINERALS INC MON #1
LONG: 79.978930	API:47-061-01621H (NAD83)
	LAT: 39.523882
	LONG: 79.976166
AT PAD (NAD83)	RELIANCE MINERALS INC MON #2
LAT: 39.523734	API:47-061-01614H (NAD83)
LONG: 79.975589	LAT: 39.523908
CENTER OF PAD (NAD83)	LONG: 79.976106
LAT: 39.524030	
LONG: 79.976269	
GATHERING AREA (NAD83)	
LAT: 39.532830	
LONG: 79.978846	

REVISION	DATE
ADDED MOUNTABLE BERM	08-17-2017

**WVDEP OOG
ACCEPTED AS-BUILT**

VJL 8/22/2017

WEST VIRGINIA 811
 CALL BEFORE YOU DIG! Dial 811 or
 800.245.4848
 www.WV811.com

SWN ^{R+} ^{V+} _A
 Production Company™

DEPT. OF ENVIRONMENTAL POLYMER & GEOSPHERE
 REGISTERED PROFESSIONAL ENGINEER
 No. 8864
 STATE OF WEST VIRGINIA
 PROFESSIONAL ENGINEER

Denise L. Fisher

Denise L. Fisher - PE 8864

08-17-2017
Date

Jackson Surveying Inc.

TITLE SHEET
TS.1

SOUTHWESTERN PRODUCTION COMPANY LLC.
RELIANCE MINERALS INC MON PAD
CLINTON DISTRICT, MONONGALIA COUNTY, WV
MAY 24, 2017

- LEGEND -

EDGE ACCESS ROAD
PUBLIC/PRIVATE ROAD
LOD

CHAIN LINK FENCE
BARBED WIRE FENCE
DITCH/DRAIN
PROPERTY LINES
CL ACCESS ROAD
CONTOUR MAJOR AS-BUILT
CONTOUR MINOR AS-BUILT

RED TEXT INDICATES ITEMS TO BE CONSTRUCTED PRIOR TO DRILLING ACTIVITY

REVISION **DATE**

ADDED MOUNTAINABLE BERM 08-17-2017

PRODUCTION TANKS (UTM METERS)

#	Northing	Easting
#1	4,375,479.087	587,971.197
#2	4,375,481.442	587,975.186
#3	4,375,483.772	587,979.085
#4	4,375,483.602	587,968.450
#5	4,375,485.944	587,972.379
#6	4,375,488.322	587,975.296
#7 (Sta. 73+50)	4,374,869.955	588,439.181

COORDINATES:
SITE ENTRANCE (NAD83)
LAT: 39.533713
LONG: 79.978930

AT PAD (NAD83)
LAT: 39.523734
LONG: 79.975589

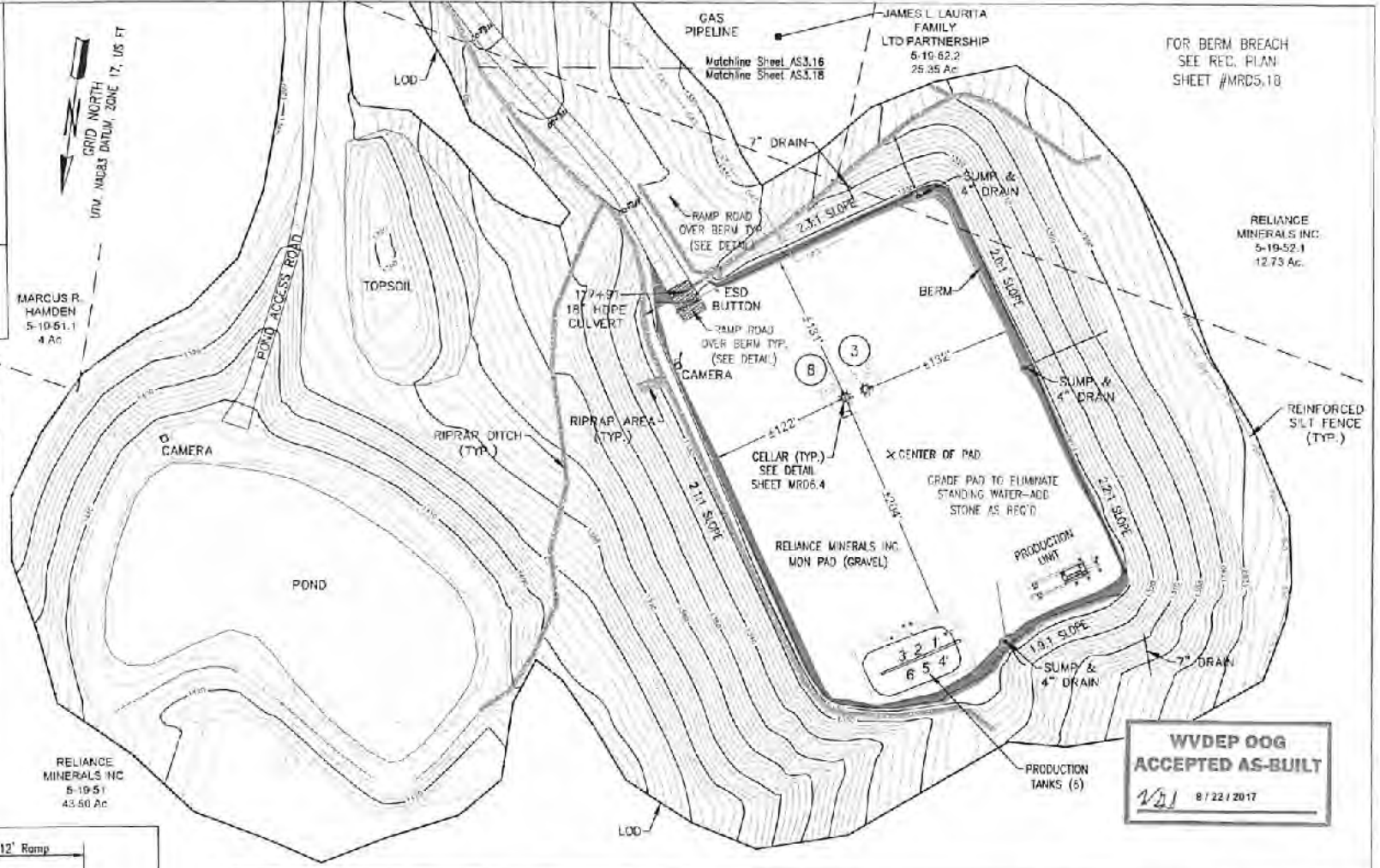
CENTER OF PAD (NAD83)
LAT: 39.524030
LONG: 79.976269

GATHERING AREA (NAD83)
LAT: 39.532830
LONG: 79.978846

EXISTING WELLS:

RELIANCE MINERALS INC MON 3H
API: 47-061-01621H
(NAD83)
LAT: 39.523882
LONG: 79.976165

RELIANCE MINERALS INC MON 8H
API: 47-061-01614H
(NAD83)
LAT: 39.523908
LONG: 79.976106


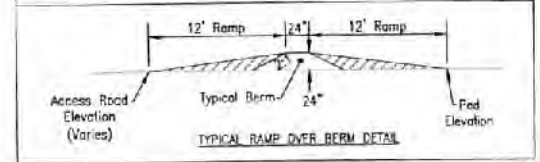


FOR BERM BREACH
SEE REC. PLAN
SHEET #MRDS,10

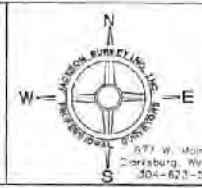
RELIANCE MINERALS INC
5-19-52.1
12.73 Ac.

**WVDEP OOG
ACCEPTED AS-BUILT**

8/22/2017



Dennis L. Fisher RPE 6684
Date: 08-17-2017



Jackson Surveying Inc.
CONSTRUCTION AND RECLAMATION
AS-BUILT
AS3.18
SOUTHWESTERN PRODUCTION COMPANY LLC.
RELIANCE MINERALS INC MON PAD
CLINTON DISTRICT, MONONGALIA COUNTY, WV
MAY 24, 2017