



west virginia department of environmental protection

Office of Oil and Gas
601 57th Street, S.E.
Charleston, WV 25304
(304) 926-0450
fax: (304) 926-0452

Earl Ray Tomblin , Governor
Randy C. Huffman , Cabinet Secretary
www.dep.wv.gov

Friday, September 30, 2016
WELL WORK PERMIT
Horizontal 6A / Horizontal 6A Well - 1

NORTHEAST NATURAL ENERGY LLC
707 VIRGINIA STREET EAST
STE 1200
CHARLESTON, WV 25301

Re: Permit approval for MEPCO 3H
47-061-01756-00-00

This well work permit is evidence of permission granted to perform the specified well work at the location described on the attached pages and located on the attached plat, subject to the provisions of Chapter 22 of the West Virginia Code of 1931, as amended, and all rules and regulations promulgated thereunder, and to any additional specific conditions and provisions outlined in the pages attached hereto. Notification shall be given by the operator to the Oil and Gas Inspector at least 24 hours prior to the construction of roads, locations, and/or pits for any permitted work. In addition, the well operator shall notify the same inspector 24 hours before any actual well work is commenced and prior to running and cementing casing. Spills or emergency discharges must be promptly reported by the operator to 1-800-642-3074 and to the Oil and Gas Inspector.

Please be advised that form WR-35, Well Operators Report of Well Work is to be submitted to this office within 90 days of completion of permitted well work, as should form WR-34 Discharge Monitoring Report within 30 days of discharge of pits, if applicable. Failure to abide by all statutory and regulatory provisions governing all duties and operations hereunder may result in suspension or revocation of this permit and, in addition, may result in civil and/or criminal penalties being imposed upon the operators.

Per 35 CSR 4-5.2.g this permit will expire in two (2) years from the issue date unless permitted well work is commenced. If there are any questions, please feel free to contact me at (304) 926- 0450.

James A. Martin
Chief

Operator's Well Number: MEPCO 3H
Farm Name: MEPCO LLC
U.S. WELL NUMBER: 47-061-01756-00-00
Horizontal 6A / Horizontal 6A Well - 1
Date Issued: 9/30/2016

Promoting a healthy environment.

09/30/2016

PERMIT CONDITIONS 4706101756

West Virginia Code § 22-6A-8(d) allows the Office of Oil and Gas to place specific conditions upon this permit. Permit conditions have the same effect as law. Failure to adhere to the specified permit conditions may result in enforcement action.

CONDITIONS

1. This proposed activity may require permit coverage from the United States Army Corps of Engineers (USACE). Through this permit, you are hereby being advised to consult with USACE regarding this proposed activity.
2. If the operator encounters an unanticipated void, or an anticipated void at an unanticipated depth, the operator shall notify the inspector within 24 hours. Modifications to the casing program may be necessary to comply with W. Va. Code § 22-6A-5a (12), which requires drilling to a minimum depth of thirty feet below the bottom of the void, and installing a minimum of twenty (20) feet of casing. Under no circumstance should the operator drill more than one hundred (100) feet below the bottom of the void or install less than twenty (20) feet of casing below the bottom of the void.
3. When compacting fills, each lift before compaction shall not be more than 12 inches in height, and the moisture content of the fill material shall be within limits as determined by the Standard Proctor Density test of the actual soils used in specific engineered fill, ASTM D698, Standard Test Method for Laboratory Compaction Characteristics of Soil Using Standard Effort, to achieve 95 % compaction of the optimum density. Each lift shall be tested for compaction, with a minimum of two tests per lift per acre of fill. All test results shall be maintained on site and available for review.
4. Operator shall install signage per § 22-6A-8g (6) (B) at all source water locations included in their approved water management plan within 24 hours of water management plan activation.
5. Oil and gas water supply wells will be registered with the Office of Oil and Gas and all such wells will be constructed and plugged in accordance with the standards of the Bureau for Public Health set forth in its Legislative rule entitled *Water Well Regulations*, 64 C.S.R. 19. Operator is to contact the Bureau of Public Health regarding permit requirements. In lieu of plugging, the operator may transfer the well to the surface owner upon agreement of the parties. All drinking water wells within fifteen hundred feet of the water supply well shall be flow tested by the operator upon request of the drinking well owner prior to operating the water supply well.
6. Pursuant to the requirements pertaining to the sampling of domestic water supply wells/springs the operator shall, no later than thirty (30) days after receipt of analytical data provide a written copy to the Chief and any of the users who may have requested such analyses.
7. If any explosion or other accident causing loss of life or serious personal injury occurs in or about a well or well work on a well, the well operator or its contractor shall give notice, stating the particulars of the explosion or accident, to the oil and gas inspector and the Chief, within 24 hours of said accident.
8. During the casing and cementing process, in the event cement does not return to the surface, the oil and gas inspector shall be notified within 24 hours.
9. The operator shall provide to the Office of Oil and Gas the dates of each of the following within 30 days of their occurrence: completion of construction of the well pad, commencement of drilling, cessation of drilling, completion of any other permitted well work, and completion of the well. Such notice shall be provided by sending an email to DEPOOGNotify@wv.gov.



west virginia department of environmental protection

Oil and Gas Conservation Commission
601 57th Street, SE Charleston, WV 25304
(304)926-0499, Ext 1656

Earl Ray Tomblin, Governor
Randy C. Huffman, Cabinet Secretary
dep.wv.org

September 14, 2016

Department of Environmental Protection
Office of Oil and Gas
Charleston, WV 25304

RE: Application for Deep Well Permit – API #47-061-01756

COMPANY: Northeast Natural Energy

4706101756

FARM: MEPCO - #3H

COUNTY: Monongalia DISTRICT: Clay QUAD: Blacksville

The deep well review of the application for the above company is **approved to drill to ORISKANY -- MARCELLUS completion.**

The applicant has complied with the provision of Chapter 22C-9, of the Code of West Virginia, nineteen hundred and thirty-one (1931), as amended, Oil and Gas Conservation Commission as follows:

1. Provided a certified copy of duly acknowledged and recorded consent and easement form from all surface owners; yes
2. Provided a tabulation of all deep wells within one mile of the proposed location, including the API number of all deep wells, well name, and the name and address of the operator; none
3. Provided a plat showing that the proposed location is a distance of 400+ feet from the nearest lease line or unit boundary and showing the following wells drilled to or capable of producing from the objective formation within 3,000 feet of the proposed location.

Sincerely,

Cindy Raines
Program Administrator

STATE OF WEST VIRGINIA
DEPARTMENT OF ENVIRONMENTAL PROTECTION, OFFICE OF OIL AND GAS
WELL WORK PERMIT APPLICATION

1) Well Operator: Northeast Natural Energy LLC 494498281 Monongalia Clay-3 Blacksville 254
Operator ID County District Quadrangle

2) Operator's Well Number: MEPCO 3H Well Pad Name: MEPCO

3) Farm Name/Surface Owner: MEPCO, LLC Public Road Access: CR 29/4

4) Elevation, current ground: 1,453.60' Elevation, proposed post-construction: 1,424' 470010175"

5) Well Type (a) Gas Oil _____ Underground Storage _____
Other _____

(b) If Gas Shallow _____ Deep
Horizontal

6) Existing Pad: Yes or No NO MJK 5/23/2016

7) Proposed Target Formation(s), Depth(s), Anticipated Thickness and Expected Pressure(s):
Pilot: Oriskany, Horizontal: Marcellus ; Pilot: 8,500' , Horizontal: 8,222', 103', 3,600 psi

8) Proposed Total Vertical Depth: Pilot: 8,500' ; Horizontal: 8,222'

9) Formation at Total Vertical Depth: Marcellus Oriskany

10) Proposed Total Measured Depth: 16,689.22'

11) Proposed Horizontal Leg Length: 8,024'

12) Approximate Fresh Water Strata Depths: 50', 1,307'

13) Method to Determine Fresh Water Depths: DRILLERS LOG FROM OFFSET WELLS

14) Approximate Saltwater Depths: 1,947', 2,589'

15) Approximate Coal Seam Depths: 662', 1,305'

16) Approximate Depth to Possible Void (coal mine, karst, other): NA

17) Does Proposed well location contain coal seams directly overlying or adjacent to an active mine? Yes _____ No

(a) If Yes, provide Mine Info: Name: _____
Depth: _____
Seam: _____
Owner: _____

Received
Office of Oil & Gas
JUN 08 2016

18)

CASING AND TUBING PROGRAM

TYPE	Size (in)	New or Used	Grade	Weight per ft. (lb/ft)	FOOTAGE: For Drilling (ft)	INTERVALS: Left in Well (ft)	CEMENT: Fill-up (Cu. Ft.)/CTS
Conductor	24"	New	NA	94.71	40'	40'	GTS
Fresh Water	13-3/8"	New	J-55	54.5	1,423'	1,400'	CTS
Coal							
Intermediate	9-5/8"	New	J-55	40	2,680'	2,650'	CTS
Production	5-1/2"	New	P-110	20	16,689.22'	16,659.22'	3,872 Cu. Ft.
Tubing	2-7/8"	New	N-80	6.5	NA	8,500'	NA
Liners							

MJK 5/23/2016

TYPE	Size (in)	Wellbore Diameter (in)	Wall Thickness (in)	Burst Pressure (psi)	Anticipated Max. Internal Pressure (psi)	Cement Type	Cement Yield (cu. ft./k)
Conductor	24"	30"	.375	415		4,500 psi Grout	NA
Fresh Water	13-3/8"	17 1/2"	.38"	2,760	2,000	Class A	1.23
Coal							
Intermediate	9-5/8"	12 1/4"	.395"	3,950	3,000	Class A	1.3
Production	5-1/2"	8 3/4"	.361"	12,530	9,700	50:50 Poz	1.21
Tubing	2-7/8"	NA	.217"	10,570	3,600	NA	NA
Liners							

PACKERS

Kind:				
Sizes:				
Depths Set:				

Received
 Office of Oil & Gas
 JUN 08 2016

19) Describe proposed well work, including the drilling and plugging back of any pilot hole:

Drilling and completion of a horizontal Marcellus well. The well will be drilled on air to an approximate depth of 6,390.15' TVD/MD. A pilot hole will then be drilled on synthetic based mud to an approximate depth of 8,500' and plugged back with solid cement to the KOP at approximately 6,390.15' TVD. The well will then be horizontally drilled on synthetic based mud from the KOP to approximately 8,222' TVD / 16,689.22' MD along a 323 degree azimuth.

20) Describe fracturing/stimulating methods in detail, including anticipated max pressure and max rate:

Multi-stage / high-rate slickwater fracture treatment using various size sands as proppant. First stage will be initiated via pressurization against a burst disc ran in the production casing string or perforated with coiled tubing. Subsequent stages will be perforated with pumped down guns ran on wireline. Individual stages will be isolated with composite frac plugs. Maximum pump rate during any stage will be 110 BPM with a maximum allowable surface pressure of 9,500 PSI. Composite bridge plugs will be set at the end of the last stage to isolate the treated formation.

21) Total Area to be disturbed, including roads, stockpile area, pits, etc., (acres): 12.80

22) Area to be disturbed for well pad only, less access road (acres): 11

23) Describe centralizer placement for each casing string:

Surface and intermediate casing strings will have bow spring centralizers placed every third joint (~120') from the shoe joint to surface. Production casing will have rigid body centralizers placed at a minimum of every fourth joint (~160') from TD to surface.

24) Describe all cement additives associated with each cement type:

Surface string cement will be a Class A + Max 3% bwoc Calcium Chloride Fresh Water blend. Intermediate string cement will be a Class A Cement + Max 3% bwoc Calcium Chloride + Fresh Water. Production string cement will be (50:50) Poz (Fly Ash):Type I Cement with a gas migration additive.

25) Proposed borehole conditioning procedures:

Surface string will use a 25.0 bbls Gel Pill + LCM + 25 lbs Cello Flake + 20 lbs/bbl Bentonite @ 8.4 ppg & 10 bbls fresh water spacer prior to cement. Intermediate string will use a 25.0 bbls Gel Pill + LCM + 25 lbs Cello Flake + 20 lbs/bbl Bentonite @ 8.4 ppg & 10 bbls fresh water spacer prior to cement. Production string will use a 50.0 bbls SealBond 25 + 1 gal/bbl US-40 + 275 lbs/bbl Barite + 1 gal/bbl SS-2 Spacer @ 13.5 ppg prior to cement.

Office of Gas
JUN 06 2016

*Note: Attach additional sheets as needed.

MEPCO 3H - Area c

API Number	Well Name	Well Number	Operator
47-061-00637		McDermott #1	Consolidated Coal Company
47-061-00687		5424	Consolidated Coal Company
47-061-01334		3-25	Noumenon Corporation
47-061-01342	DAVID L LIMNG	3-23	NOUMENON CORPORATION, A W.VA. C
47-061-71283	A B STATLER	1	----- UNKNOWN -----
47-061-71284	SIMON MOORE	24	----- UNKNOWN -----
47-061-71285	D TENNANT	2	----- UNKNOWN -----
47-061-71286	M TENNANT	1	M TENNANT 1

47006101756

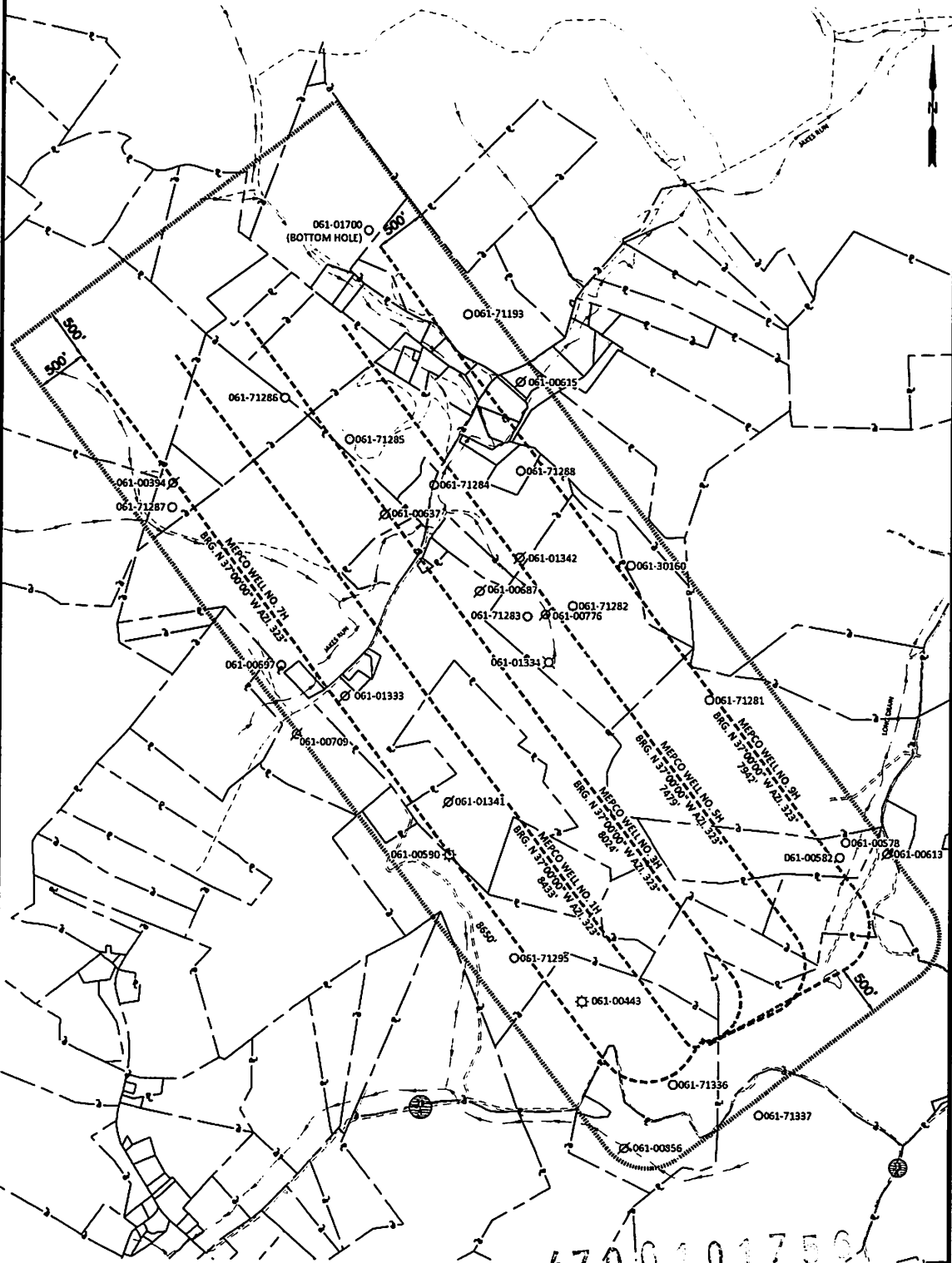
47006101756

of Review

Latitude (NAD 27)	Longitude (NAD 27)	TMD	TVD	Producing Formation
39.67707	-80.16383	n/a	975'	plugged
39.675039	-80.160454	n/a	2995'	plugged
39.673152	-80.158015	n/a	491'	Pittsburgh - CNC
39.67620	-80.16100	8-11-22	434	
39.67430	-80.15900	8-11-41		Pre 1929 No Records
39.67780	-80.16230	8-11-27		Pre 1929 No Records
39.67900	-80.16530	8-11-27.5		Pre 1929 No Records
39.68010	-80.16760	8-11-6		Pre 1929 No Records

4700101756
4700101756

**NORTHEAST NATURAL ENERGY LLC
MEPCO NORTH WELLS**



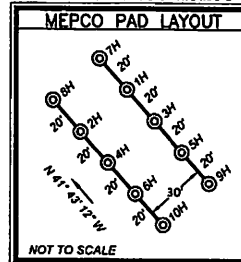
600 Marketplace Avenue, Suite 200
Bridgeport, WV 26330
Toll Free 855-488-9539
Fax 304-933-3327
Civil & Environmental Consultants, Inc.

DATE: AUGUST 31, 2016
SCALE: 1"=1200'

AREA OF REVIEW

SURFACE BOUNDARY	---
CREEK/STREAM	~ ~ ~
ROADS	==
PROPOSED LATERAL	----
100' LATERAL OFFSET	-----
EXISTING GAS WELL (active)	○
EXISTING GAS WELL (abandoned)	○
EXISTING GAS WELL (plugged)	○
GAS WELL (never drilled)	○
EXISTING GAS WELL (prior to 1979)	○

(*) DENOTES LOCATION OF WELL ON UNITED STATES TOPOGRAPHIC MAPS





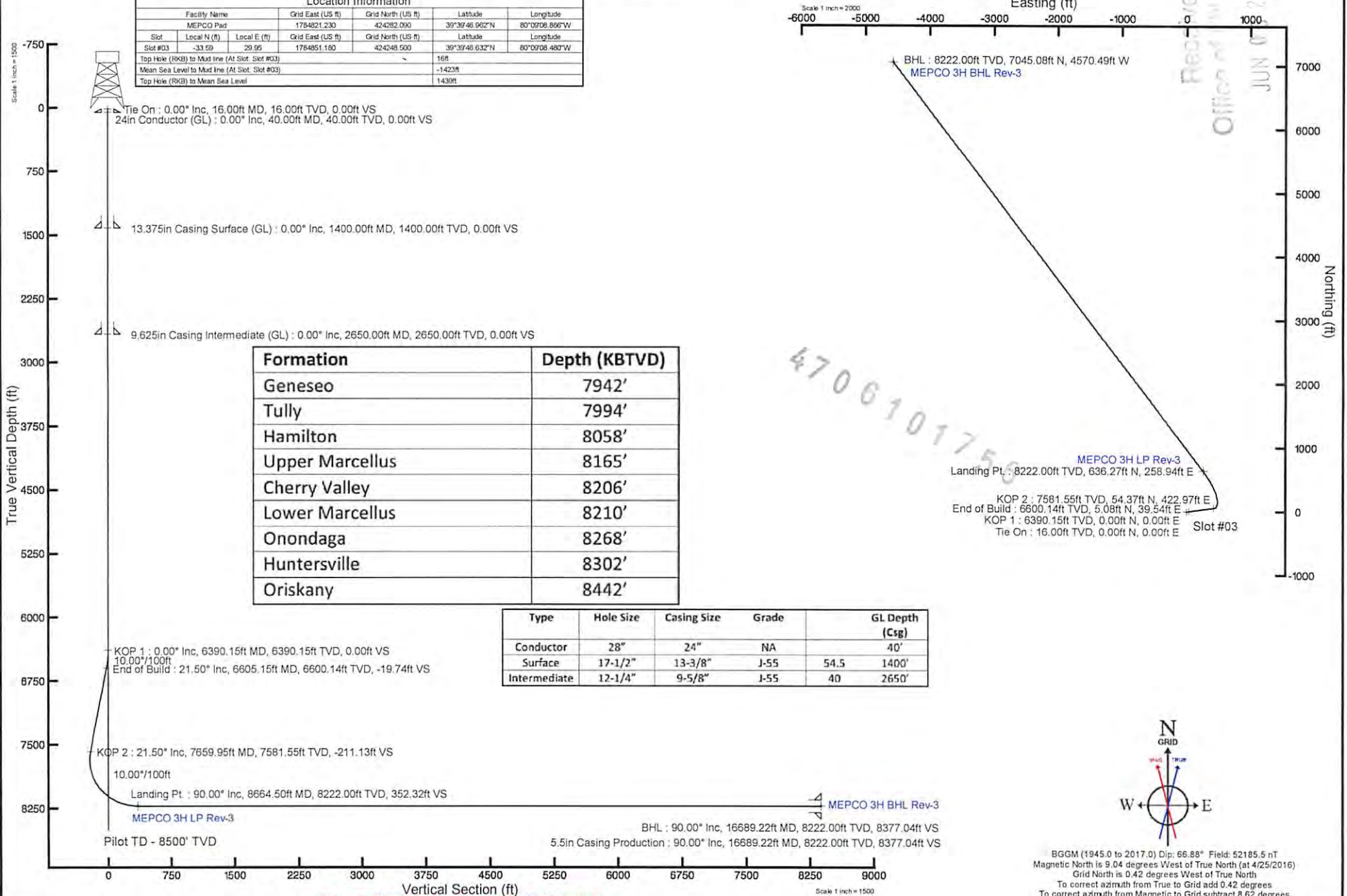
NORTHEAST NATURAL ENERGY, LLC

Location: Monongalia County, WV
 Field: Monongalia
 Facility: MEPCO Pad

Slot: Slot #03
 Well: MEPCO LLC 3H
 Wellbore: MEPCO LLC 3H PWB

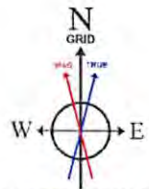


Location Information					
Facility Name	Grid East (US ft)	Grid North (US ft)	Latitude	Longitude	
MEPCO Pad	178421.230	424262.090	39°39'46.962"N	80°07'06.866"W	
Slot	Local N (ft)	Local E (ft)	Grid East (US ft)	Grid North (US ft)	Latitude
Slot #03	-33.50	29.05	178485.180	424248.500	39°39'46.632"N
Top Hole (RKB) to Mud line (At Slot Slot #03)			16ft		
Mean Sea Level to Mud line (At Slot Slot #03)			-1423ft		
Top Hole (RKB) to Mean Sea Level			1439ft		



Formation	Depth (KBTVD)
Geneseo	7942'
Tully	7994'
Hamilton	8058'
Upper Marcellus	8165'
Cherry Valley	8206'
Lower Marcellus	8210'
Onondaga	8268'
Huntersville	8302'
Oriskany	8442'

Type	Hole Size	Casing Size	Grade	GL Depth (Csg)
Conductor	28"	24"	NA	40'
Surface	17-1/2"	13-3/8"	J-55	54.5
Intermediate	12-1/4"	9-5/8"	J-55	40



BGGM (1945.0 to 2017.0) Dip: 66.88° Field: 52185.5 nT
 Magnetic North is 9.04 degrees West of True North (at 4/25/2016)
 Grid North is 0.42 degrees West of True North
 To correct azimuth from True to Grid add 0.42 degrees
 To correct azimuth from Magnetic to Grid subtract 8.62 degrees

Azimuth 323.00° with reference 0.00 N, 0.00 E

Received
 Office of the
 JUN 6 2018

4706101750

WW-9
(4/16)

API Number 47 - _____ - _____
Operator's Well No. MEPCO 3H

**STATE OF WEST VIRGINIA
DEPARTMENT OF ENVIRONMENTAL PROTECTION
OFFICE OF OIL AND GAS**

FLUIDS/ CUTTINGS DISPOSAL & RECLAMATION PLAN

Operator Name Northeast Natural Energy LLC OP Code 494498281

Watershed (HUC 10) Jakes Run of Dunkard Creek Quadrangle Blacksville

Do you anticipate using more than 5,000 bbls of water to complete the proposed well work? Yes No

Will a pit be used? Yes No

If so, please describe anticipated pit waste: N/A

Will a synthetic liner be used in the pit? Yes No If so, what ml.? N/A

Proposed Disposal Method For Treated Pit Wastes:

- Land Application
- Underground Injection (UIC Permit Number _____)
- Reuse (at API Number unknown at this time, TBD)
- Off Site Disposal (Supply form WW-9 for disposal location)
- Other (Explain _____)

Will closed loop system be used? If so, describe: Yes, Please See Attachment "A"

Drilling medium anticipated for this well (vertical and horizontal)? Air, freshwater, oil based, etc. Air-Vertical; Oil Based - Curve & Horizontal

-If oil based, what type? Synthetic, petroleum, etc. Synthetic Oil Based Mud

Additives to be used in drilling medium? Organophilic Clay Viscosifiers, Lime, Unsaturated Fatty Acids, CaCl, Barite, Emulsifiers, Mica LCM, Water Loss Agents

Drill cuttings disposal method? Leave in pit, landfill, removed offsite, etc. Removed Offsite - Please See Attachment "A"

-If left in pit and plan to solidify what medium will be used? (cement, lime, sawdust) _____


-Landfill or offsite name/permit number? Please See Attachment "A"

Permittee shall provide written notice to the Office of Oil and Gas of any load of drill cuttings or associated waste rejected at any West Virginia solid waste facility. The notice shall be provided within 24 hours of rejection and the permittee shall also disclose where it was properly disposed.

I certify that I understand and agree to the terms and conditions of the GENERAL WATER POLLUTION PERMIT issued on August 1, 2005, by the Office of Oil and Gas of the West Virginia Department of Environmental Protection. I understand that the provisions of the permit are enforceable by law. Violations of any term or condition of the general permit and/or other applicable law or regulation can lead to enforcement action.

I certify under penalty of law that I have personally examined and am familiar with the information submitted on this application form and all attachments thereto and that, based on my inquiry of those individuals immediately responsible for obtaining the information, I believe that the information is true, accurate, and complete. I am aware that there are significant penalties for submitting false information, including the possibility of fine or imprisonment.

Company Official Signature Hollie M. Medley
Company Official (Typed Name) Hollie M. Medley
Company Official Title Regulatory Coordinator



Subscribed and sworn before me this 23 day of May, 2016

Michael Eisenhauer / [Signature] Notary Public

My commission expires September 25, 2020

Received
Office of Oil & Gas
JUN 06 2016
09/30/2016

Northeast Natural Energy LLC

Proposed Revegetation Treatment: Acres Disturbed 12.80 Prevegetation pH 5-7

Lime 2 Tons/acre or to correct to pH 7

Fertilizer type 19-19-19

Fertilizer amount 300 lbs/acre

Mulch 2 Tons/acre

Seed Mixtures

Temporary

Permanent

Seed Type	lbs/acre
Orchard Grass	46
Red Clover	8
Tetraploid Perennial Rye	16
Timothy 15 Annual Rye 15	

Seed Type	lbs/acre
Orchard Grass	46
Red Clover	8
Tetraploid Perennial Rye	16
Timothy 15 Annual Rye 15	

4706101756

Attach:

Maps(s) of road, location, pit and proposed area for land application (unless engineered plans including this info have been provided). If water from the pit will be land applied, include dimensions (L x W x D) of the pit, and dimensions (L x W), and area in acreage, of the land application area.

Photocopied section of involved 7.5' topographic sheet.

Plan Approved by:

Handwritten signature: G. J. K...

Comments:

Title: Inspection

Date: 5/23/2016

Received
Office of Oil & Gas
JUN 06 2016

Field Reviewed? () Yes () No

4706101753

Attachment A to WW-9

Northeast Natural Energy LLC ("NNE") plans to utilize a closed loop process for its drilling of the MEPCO 3H well. Return flow from the well will be separated into its liquid and solid form. Liquids will be held in steel tanks and reused in the drilling and completion process or disposed of at an approved facility listed below. Solids removed from the stream will be diverted to steel half-round tanks where they will be solidified on site and taken to disposal as they are accumulated.

MEPCO 3H Drill Cuttings will be taken to disposal at one or more of the following disposal/approved waste facilities, unless listed facilities are no longer approved to accept waste at time of disposal:

- Westmoreland Landfill (Tervita) – Belle Vernon, PA (Permit # 100277)
- Meadowfill Landfill (Waste Management) – Bridgeport, WV (Permit # SWF 103298)
- Max Environmental – Yukon, PA (PAD004835146 and 301071)
- Max Environmental – Bulger, PA (PAD059087072 and 301359)
- Chestnut Valley Landfill (Advanced Disposal) – Export, PA (Permit # 101421)

NNE plans to reuse and recycle all flowback fluid and/or reach out to other operators in the area who may be able to reuse and recycle such fluid. However, in the event that reuse is not obtainable the fluid will be disposed of at one, or multiple, of the following disposal/approved waste facilities unless listed facilities are no longer approved to accept waste at time of disposal:

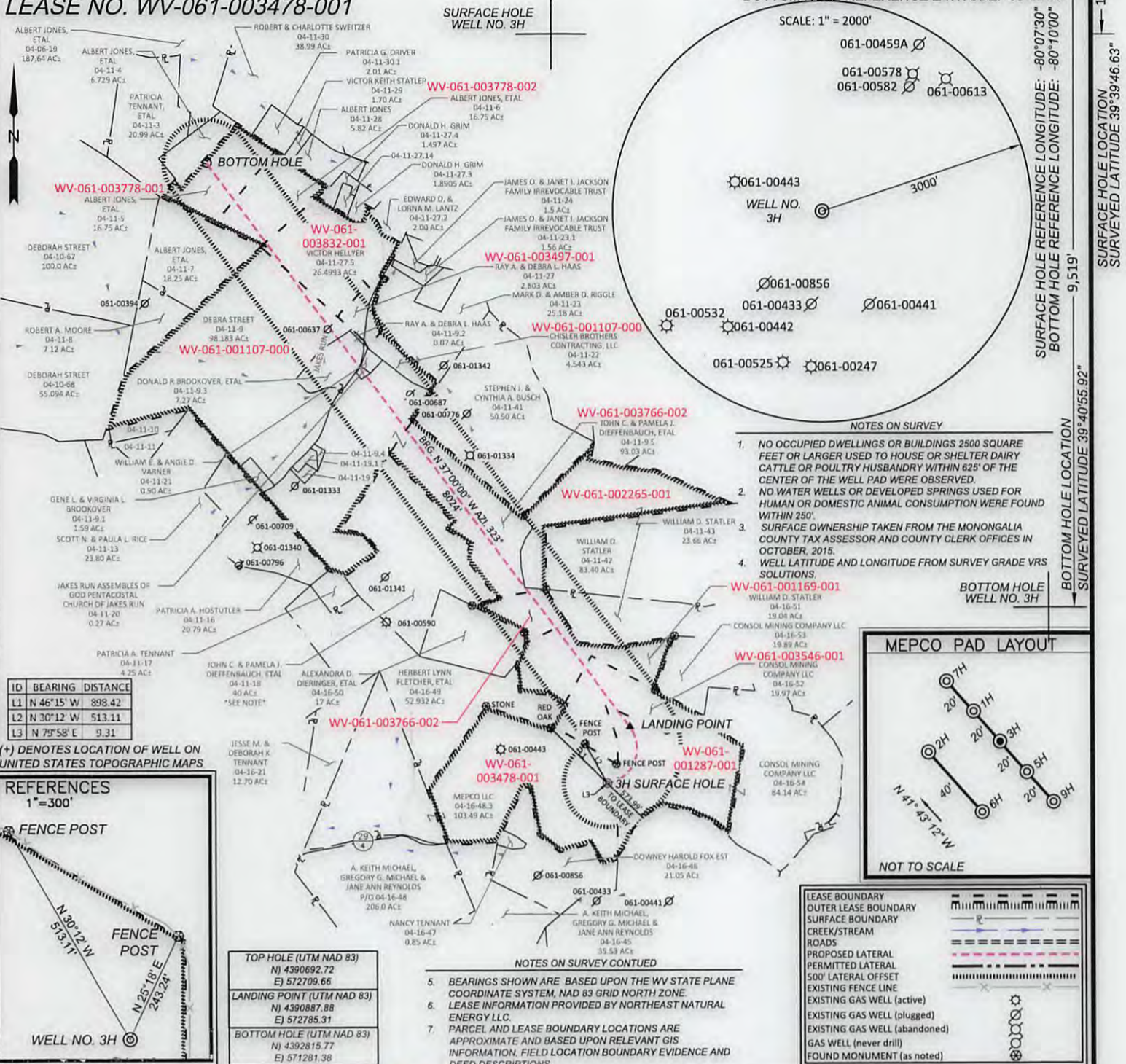
- Fairmont Brine Processing (WV NPDES #0116408)
- Green Hunter M. E. Elder 1 Disposal Well (Permit # 47-085-05151)
- Green Hunter Mason 1 Disposal Well (Permit #47-085-09721)
- Green Hunter Warren Disposal Well (Permit #34-121-2-3995)
- Green Hunter Travis Unit Disposal Well (Permit #34-121-2-4086)
- Viking Energy Corporation 20320 Disposal Well (Permit#47-039-02210)
- Ohio Oil Gathering Killbuck Disposal Well (Permit #34-075-24527)
- Ohio Oil Gathering Moran Disposal Well (Permit #34-089-24792)
- Ohio Oil Gathering Bells Run Disposal Well (Permit #34-167-29395)
- Ohio Oil Gathering Long Run Disposal Well (Permit #34-167-29658)
- Ohio Oil Gathering Newell Run Disposal Well (Permit #34-167-29685)
- Appalachian Oil Purchaser Greens Run Disposal Well (Permit #2D0732540)
- Appalachian Oil Purchaser BW#4 Disposal Well (Permit # 2D0732523)

Received
Office of Oil & Gas

JUN 03 2016

09/30/2016

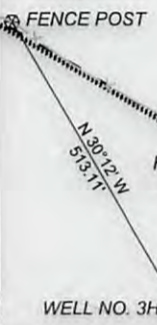
**NORTHEAST NATURAL ENERGY LLC
MEPCO WELL NO. 3H
LEASE NO. WV-061-003478-001**



ID	BEARING	DISTANCE
L1	N 46°15' W	898.42'
L2	N 30°12' W	513.11'
L3	N 79°58' E	9.31'

(+) DENOTES LOCATION OF WELL ON UNITED STATES TOPOGRAPHIC MAPS

REFERENCES
1"=300'

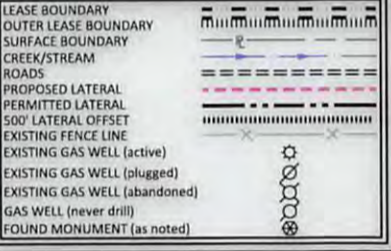
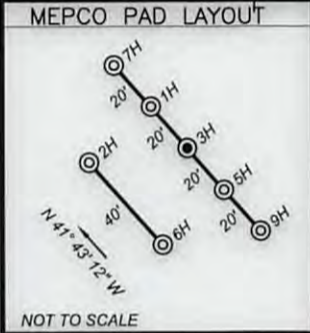


POINT	UTM NAD 83	N	E
TOP HOLE	(UTM NAD 83)	4390692.72	572709.66
LANDING POINT	(UTM NAD 83)	4390887.88	572785.31
BOTTOM HOLE	(UTM NAD 83)	4392815.77	571281.38

NOTES ON SURVEY CONT'D

- BEARINGS SHOWN ARE BASED UPON THE WV STATE PLANE COORDINATE SYSTEM, NAD 83 GRID NORTH ZONE
- LEASE INFORMATION PROVIDED BY NORTHEAST NATURAL ENERGY LLC.
- PARCEL AND LEASE BOUNDARY LOCATIONS ARE APPROXIMATE AND BASED UPON RELEVANT GIS INFORMATION, FIELD LOCATION BOUNDARY EVIDENCE AND DEED DESCRIPTIONS.

- NOTES ON SURVEY**
- NO OCCUPIED DWELLINGS OR BUILDINGS 2500 SQUARE FEET OR LARGER USED TO HOUSE OR SHELTER DAIRY CATTLE OR POULTRY HUSBANDRY WITHIN 625' OF THE CENTER OF THE WELL PAD WERE OBSERVED.
 - NO WATER WELLS OR DEVELOPED SPRINGS USED FOR HUMAN OR DOMESTIC ANIMAL CONSUMPTION WERE FOUND WITHIN 250'.
 - SURFACE OWNERSHIP TAKEN FROM THE MONONGALIA COUNTY TAX ASSESSOR AND COUNTY CLERK OFFICES IN OCTOBER, 2015.
 - WELL LATITUDE AND LONGITUDE FROM SURVEY GRADE VRS SOLUTIONS.



600 Marketplace Avenue, Suite 200
Bridgeport, WV 26330
Toll Free 855-488-9539
Fax 304-933-3327
Civil & Environmental Consultants, Inc.

DATE AUGUST 22, 2016
SCALE 1" = 1600' ACCURACY 1:2500
OPERATORS WELL No. 3H
47 - 061 - 01756 MCA
API No.

TYPE OF WELL:
GAS: Production Storage *Deep *Shallow

PROPOSED WORK ON LOCATION:
Drill Drill Deeper Redrill Convert
Fracture/ Stimulate *Plug off to Formation
Perforate New Formation Plug and Abandon
Clean/ Replug Other Than Above
If "Other" Please see Details below—
DETAILS OF PROPOSED WORK _____
*TARGET FORMATION MARCELLUS
ESTIMATED DEPTH PILOT TVD: 8,500'
HORIZONTAL TVD: 8,222' TMD: 16,689.22'

I, the undersigned, hereby certify that this plat is correct to the best of my knowledge and belief and shows all the information required by law and the rules issued and prescribed by the Division of Environmental Protection.

**STATE OF WEST VIRGINIA
DIVISION OF ENVIRONMENTAL PROTECTION
OFFICE OF OIL AND GAS**

WELL AREA & LOCATION INFORMATION:
ELEVATION SOURCE DGPS (OPUS)
ELEVATION 1453.60' (EXISTING), 1424.00' (PROPOSED)
WATERSHED JAKES RUN OF DUNKARD CREEK DISTRICT CLAY
COUNTY MONONGALIA TOPO QUAD BLACKSVILLE
SURFACE OWNER MEPCO LLC
ACREAGE 103.49 ±
ROYALTY OWNER NNE LLC ET AL (LEASE NO. WV-061-003478-001)
LEASE ACREAGE 409.88 ±

WELL OPERATOR NORTHEAST NATURAL ENERGY LLC DESIGNATED AGENT JOHN ADAMS
ADDRESS 707 VIRGINIA STREET EAST, SUITE 1200 ADDRESS 707 VIRGINIA STREET EAST, SUITE 1200
CHARLESTON, WV 25301 CHARLESTON, WV 25301

SURVEYED LONGITUDE -80°09'08.48"

7,701'

LATITUDE: 39°40'00"

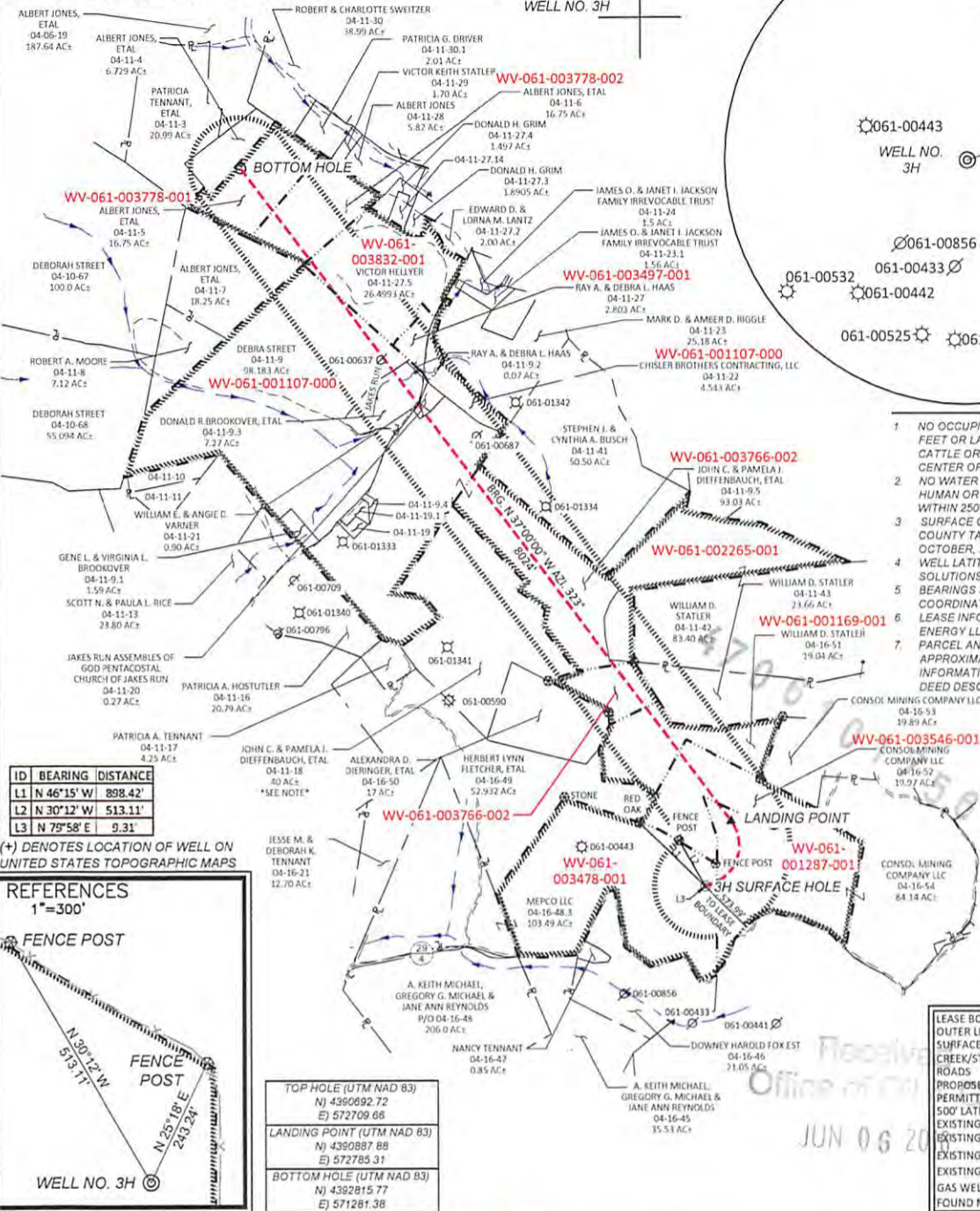
NORTHEAST NATURAL ENERGY LLC MEPCO WELL NO. 3H LEASE NO. WV-061-003478-001

SURFACE HOLE
WELL NO. 3H

SCALE: 1" = 2000'

061-00459A
061-00578
061-00582
061-00613

LONGITUDE: -80°07'30"
SURVEYED LATITUDE 39°39'46.63"



600 Marketplace Avenue, Suite 200
Bridgeport, WV 26330
Toll Free 855-488-9539
Fax 304-933-3327



Civil & Environmental Consultants, Inc.

DATE MAY 19, 2016

SCALE 1" = 1600' ACCURACY 1:2500

OPERATORS WELL No. 3H

47 - 061 - 01756 HeA
API No.

TYPE OF WELL:

GAS:

Production Storage *Deep *Shallow

PROPOSED WORK ON LOCATION:

Drill Drill Deeper Redrill Convert
 Fracture/ Stimulate *Plug off to Formation
 Perforate New Formation Plug and Abandon
 Clean/ Replug Other Than Above
 If "Other" Please see Details below
 DETAILS OF PROPOSED WORK

*TARGET FORMATION MARCELLUS
 ESTIMATED DEPTH PILOT TVD: 8,500'
 HORIZONTAL TVD: 8,222' TMD: 16,689.22'

WELL OPERATOR NORTHEAST NATURAL ENERGY LLC
 ADDRESS 707 VIRGINIA STREET EAST, SUITE 1200
 CHARLESTON, WV 25301



I, the undersigned, hereby certify that this plat is correct to the best of my knowledge and belief and shows all the information required by law and the rules issued and prescribed by the Division of Environmental Protection.

STATE OF WEST VIRGINIA
DIVISION OF ENVIRONMENTAL PROTECTION
OFFICE OF OIL AND GAS



WELL AREA & LOCATION INFORMATION:

ELEVATION SOURCE DGPS (OPUS)
 ELEVATION 1453.60' (EXISTING), 1424.00' (PROPOSED)
 WATERSHED JAKES RUN OF DUNKARD CREEK DISTRICT CLAY
 COUNTY MONONGALIA TOPO QUAD BLACKSVILLE
 SURFACE OWNER MEPCO LLC
 ACREAGE 103.49 ±
 ROYALTY OWNER NNE LLC ET AL (LEASE NO. WV-061-003478-001)
 LEASE ACREAGE 409.88 ±

DESIGNATED AGENT JOHN ADAMS
 ADDRESS 707 VIRGINIA STREET EAST, SUITE 1200
 CHARLESTON, WV 25301

09/30/2016



4706101756

MEPCO 3H
SITE SAFETY PLAN

May 6, 2016

MSK 5/23/2016

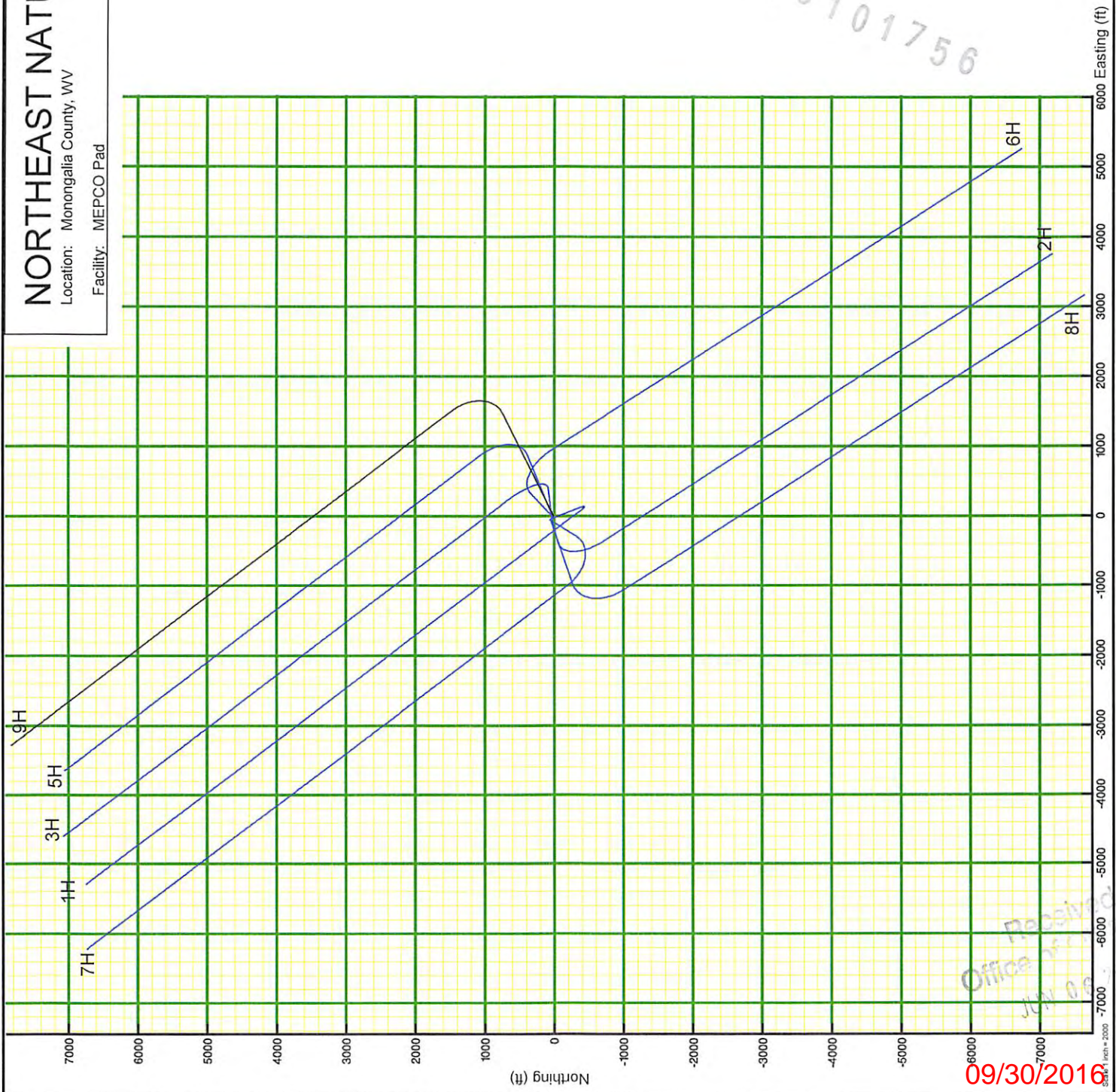
Received
Office of Oil & Gas
JUN 06 2016

09/30/2016

NORTHEAST NATURAL ENERGY, LLC

Location: Monongalia County, WV

Facility: MEPCO Pad



Received
Office of
JUN 08 2016

09/30/2016

Scale = 2000

**INFORMATION SUPPLIED UNDER WEST VIRGINIA CODE
Chapter 22, Article 6A, Section 5(a)(5)
IN LIEU OF FILING LEASE(S) AND OTHER CONTINUING CONTRACT(S)**

Under the oath required to make the verification on page 1 of this Notice and Application, I depose and say that I am the person who signed the Notice and Application for the Applicant, and that –

- (1) the tract of land is the same tract described in this Application, partly or wholly depicted in the accompanying plat, and described in the Construction and Reclamation Plan;
- (2) the parties and recordation data (if recorded) for lease(s) or other continuing contract(s) by which the Applicant claims the right to extract, produce or market the oil or gas are as follows:

Lease Name or Number	Grantor, Lessor, etc.	Grantee, Lessee, etc.	Royalty	Book/Page
----------------------	-----------------------	-----------------------	---------	-----------

Please see attachment

4706101758

**Acknowledgement of Possible Permitting/Approval
In Addition to the Office of Oil and Gas**

The permit applicant for the proposed well work addressed in this application hereby acknowledges the possibility of the need for permits and/or approvals from local, state, or federal entities in addition to the DEP, Office of Oil and Gas, including but not limited to the following:

- WV Division of Water and Waste Management
- WV Division of Natural Resources WV Division of Highways
- U.S. Army Corps of Engineers
- U.S. Fish and Wildlife Service
- County Floodplain Coordinator

The applicant further acknowledges that any Office of Oil and Gas permit in no way overrides, replaces, or nullifies the need for other permits/approvals that may be necessary and further affirms that all needed permits/approvals should be acquired from the appropriate authority before the affected activity is initiated.

Well Operator: Northeast Natural Energy LLC
 By: Hollie M. Medley *Hollie M. Medley*
 Its: Regulatory Coordinator

Office of Oil & Gas
JUN 06 2016

NNE Lease No.	Grantor, Lessor, etc.	Grantee, Lessee, etc.	Royalty	Book/Page
WV-061-003778-001	JONES, ALBERT & CAROLYN S.	Northeast Natural Energy LLC	0.125 or greater	1542/390
WV-061-003778-002	LEMLEY, JANET	Northeast Natural Energy LLC	0.125 or greater	1541/782
WV-061-001107-000	SHUMAN, INC.	*Chesapeake Appalachia, LLC	0.125 or greater	1429/371
WV-061-002265-001	WRIGHT, KENNETH L.	*Chesapeake Appalachia, LLC.	0.125 or greater	1508/553
WV-061-002265-002	CODY, DOROTHY C.	*Chesapeake Appalachia, LLC.	0.125 or greater	1508/568
WV-061-002265-003	MYERS, JUNE C.	*Chesapeake Appalachia, LLC.	0.125 or greater	1507/461
WV-061-002265-004	WRIGHT, WILLIS G.	*Chesapeake Appalachia, LLC.	0.125 or greater	1510/429
WV-061-002265-001	WRIGHT, KENNETH L.	*Chesapeake Appalachia, LLC.	0.125 or greater	1508/553
WV-061-002265-002	CODY, DOROTHY C.	*Chesapeake Appalachia, LLC.	0.125 or greater	1508/568
WV-061-002265-003	MYERS, JUNE C.	*Chesapeake Appalachia, LLC.	0.125 or greater	1507/461
WV-061-002265-004	WRIGHT, WILLIS G.	*Chesapeake Appalachia, LLC.	0.125 or greater	1510/429
WV-061-003766-002	SUSKIND, MARY WRIGHT AND I. RUSSELL	Northeast Natural Energy LLC	DEED	1541/779
WV-061-003832-001	HELLYER, VICTOR	Northeast Natural Energy LLC	0.125 or greater	1542/757
WV-061-003478-001	LORING, GARY G.	Northeast Natural Energy LLC	Deed	1521/99
WV-061-003600-001	LORING, GARY G.	Northeast Natural Energy LLC	DEED	1550/343
WV-061-003541-001	LORING, GARY G.	Northeast Natural Energy LLC	DEED	1548/750
WV-061-004001-000	WRIGHT, JOHN W.	*South Penn Oil Co.	0.125 or greater	39/202
WV-061-004002-000	TENNANT, NIMROD AND NANCY	*South Penn Oil Co.	0.125 or greater	39/361
WV-061-001169-001	CODY, DOROTHY C.	*Chesapeake Appalachia, LLC.	0.125 or greater	1474/371
WV-061-001169-002	WRIGHT, KENNETH L.	*Chesapeake Appalachia, LLC.	0.125 or greater	1474/378
WV-061-001169-003	WRIGHT, WILLIS G.	*Chesapeake Appalachia, LLC.	0.125 or greater	1474/379
WV-061-001169-004	WRIGHT, EMILY B.	*Chesapeake Appalachia, LLC.	0.125 or greater	1474/380
WV-061-001169-005	MYERS, JUNE C.	*Chesapeake Appalachia, LLC.	0.125 or greater	1474/381
WV-061-003546-001	ASHCRAFT, JOHN RICHARD	Northeast Natural Energy LLC	Deed	1529/785
WV-061-003546-002	CRANE, SHIRLEY MARIE ASHCRAFT	Northeast Natural Energy LLC	Deed	1529/701
WV-061-003546-003	ASHCRAFT, CHARLES FRANCIS	Northeast Natural Energy LLC	Deed	1524/229
WV-061-003546-004	ASHCRAFT, RICKY LYNN	Northeast Natural Energy LLC	Deed	1529/792
WV-061-003546-005	ASHCRAFT, JAMES PATRICK	Northeast Natural Energy LLC	Deed	1533/701
WV-061-003546-006	ASHCRAFT, DAYTON	Northeast Natural Energy LLC	Deed	1533/705
WV-061-003546-007	ASHCRAFT, DUSTIN	Northeast Natural Energy LLC	Deed	1533/709

*See Attachment

06107750

Received
Office of Oil & Gas
JUN 06 2016

09/30/2016

Chesapeake Appalachia, LLC.



Northeast Natural Energy
Assignment
BK 120/769

4706101756

Received
Office of Oil & Gas
JUN 06 2016

09/30/2016

South Penn Oil Company
 Assignment
 DR 32/240
 South Penn Oil Company
 |
 South Penn Natural Gas Company
 Assingment
 DR 304/547
 South Penn Natural Gas Company
 |
 South Penn Oil Company
 Assignment
 DR 580/311
 South Penn Oil Company merged with
 Pennzoil Company and United Gas
 |
 Pennzoil United Inc.
 Assignment
 DR 672/665
 Pennzoil United Inc.
 |
 W. H. Allen
 Assignment
 DR 695/557
 W. H. Allen
 |
 Union Trust & Deposit Company
 Assignment
 DR 695/556
 W.H. Allen and James A. Allen

Edwin Associates, Inc.
 Assignment
 DR 754/594
 Union Trust National Bank, as successor by conversion of Union
 Trust & Deposit Company
 |
 Edwin Associates, Inc.
 Edwin Associates, Inc.
 |
 J. T. Carson
 Assignment
 DR 754/600
 J. T. Carson
 |
 Thompson/Texas Associates Partnership
 Assignment
 DR 754/606
 Thompson/Texas Associates Partnership, Thompson Pipe and Supply Company, Jack O.
 Thompson, Harold J. Arnsteen, Equidyne Investment Associates, Inc., individually and as
 partners and/or joint venturers in that entity known as Thompson/Texas Associates
 Partnership
 |
 Mark Eddy
 Assignment
 AR 21/22
 |
 Beth Eddy, Debbie Eddy and Melissa Eddy
 Assignment
 AR 21/582
 |
 Beth Stewart, Debbie Morris and Melissa Matheny
 |
 Mark V. Eddy
 Assignment
 AR 102/275
 |
 Mark V. Eddy & Betty Eddy (h&w) & Eddy Brothers
 |
 Northeast Natural Energy LLC
 Assignment
 AB 123/363

4700007-

Received
 Office of Oil & Gas
 JUN 06 2016

09/30/2016

WW-60
(7-01)

4706101750

DATE: June 1, 20 16
OPERATOR'S
WELL NO. MEPCO 1H, 3H, 5H, 7H, 8H and 9H

API NO: 47-
State County Permit No.


STATE OF WEST VIRGINIA
OFFICE OF OIL AND GAS
DEPARTMENT OF ENVIRONMENTAL PROTECTION

A F F I D A V I T

State of West Virginia

County of Monongalia

I, Britney Crookshanks (the designated owner or operator, or authorized representative thereof), after being duly sworn, do declare that the undersigned is authorized by the owner of the working interest in the well permit application to which this affidavit is attached to state that (he, she, or it) shall tender to the owner of the oil and gas in place not less than one-eighth of the total amount paid to or received by or allowed to the owner of the working interest at the wellhead for the oil or gas so extracted, produced, or marketed before deducting the amount to be paid or set aside for the owner of the oil or gas in place, or all such oil or gas to be extracted, produced, or marketed from the well. West Virginia Code 22-6-8(e).


Signed: 

Taken, subscribed and sworn to before me this 1 day of June, 20 16.


Notary Public

My Commission expires: September 25, 2020

Received
Office of Oil & Gas
JUN 06 2016





4700101756

February 12, 2016

WV Department of Environmental Protection
Office of Oil and Gas Management
601 57th Street, SE
Charleston, West Virginia 25304

RE: MEPCO 1H, 3H, 5H, 7H, and 9H

Dear Permit Reviewer:

Please be advised that Northeast Natural Energy LLC has the right to drill, extract and produce the minerals beneath the roads identified as Wright Bridge Road (State Route 29/5), Jakes Run Road (State Route 29), Mt. Hermon (State Route 29/4); Louge Tennant Road (State Route 20/1) on the enclosed survey plat.

Sincerely,

A handwritten signature in blue ink that reads 'Jeannie Morgan Johnson'.

Jeannie Morgan Johnson, CPL
Vice President – Land Operations

Enclosure

Received
Office of Oil & Gas
JUN 06 2016

**STATE OF WEST VIRGINIA
DEPARTMENT OF ENVIRONMENTAL PROTECTION, OFFICE OF OIL AND GAS
NOTICE CERTIFICATION**

Date of Notice Certification: 05/26/2016

API No. 47- _____ - _____
Operator's Well No. MEPCO 3H
Well Pad Name: MEPCO

Notice has been given:

Pursuant to the provisions in West Virginia Code § 22-6A, the Operator has provided the required parties with the Notice Forms listed below for the tract of land as follows:

State: <u>West Virginia</u>	UTM NAD 83 Easting: <u>572709.66</u>
County: <u>Monongalia</u>	Northing: <u>4390692.72</u>
District: <u>Clay</u>	Public Road Access: <u>County Route 29/4</u>
Quadrangle: <u>Blacksville</u>	Generally used farm name: <u>MEPCO</u>
Watershed: <u>Jakes Run of Dunkard Creek</u>	

Pursuant to West Virginia Code § 22-6A-7(b), every permit application filed under this section shall be on a form as may be prescribed by the secretary, shall be verified and shall contain the following information: (14) A certification from the operator that (i) it has provided the owners of the surface described in subdivisions (1), (2) and (4), subsection (b), section ten of this article, the information required by subsections (b) and (c), section sixteen of this article; (ii) that the requirement was deemed satisfied as a result of giving the surface owner notice of entry to survey pursuant to subsection (a), section ten of this article six-a; or (iii) the notice requirements of subsection (b), section sixteen of this article were waived in writing by the surface owner; and Pursuant to West Virginia Code § 22-6A-11(b), the applicant shall tender proof of and certify to the secretary that the notice requirements of section ten of this article have been completed by the applicant.

<p>Pursuant to West Virginia Code § 22-6A, the Operator has attached proof to this Notice Certification that the Operator has properly served the required parties with the following:</p> <p>*PLEASE CHECK ALL THAT APPLY</p> <p><input type="checkbox"/> 1. NOTICE OF SEISMIC ACTIVITY or <input type="checkbox"/> NOTICE NOT REQUIRED BECAUSE NO SEISMIC ACTIVITY WAS CONDUCTED</p> <p><input checked="" type="checkbox"/> 2. NOTICE OF ENTRY FOR PLAT SURVEY or <input type="checkbox"/> NO PLAT SURVEY WAS CONDUCTED</p> <p><input checked="" type="checkbox"/> 3. NOTICE OF INTENT TO DRILL or <input type="checkbox"/> NOTICE NOT REQUIRED BECAUSE NOTICE OF ENTRY FOR PLAT SURVEY WAS CONDUCTED or</p> <p style="padding-left: 100px;"><input type="checkbox"/> WRITTEN WAIVER BY SURFACE OWNER (PLEASE ATTACH)</p> <p><input checked="" type="checkbox"/> 4. NOTICE OF PLANNED OPERATION</p> <p><input checked="" type="checkbox"/> 5. PUBLIC NOTICE</p> <p><input checked="" type="checkbox"/> 6. NOTICE OF APPLICATION</p>	<p>OOG OFFICE USE ONLY</p> <p><input type="checkbox"/> RECEIVED/ NOT REQUIRED</p> <p><input type="checkbox"/> RECEIVED</p> <p><input type="checkbox"/> RECEIVED/ NOT REQUIRED</p> <p><input type="checkbox"/> RECEIVED</p> <p><input type="checkbox"/> RECEIVED</p> <p><input type="checkbox"/> RECEIVED</p>
---------------------------------------------------------------------------------------------------------------------------------------------------------------------------------------------------------------------------------------------------------------------------------------------------------------------------------------------------------------------------------------------------------------------------------------------------------------------------------------------------------------------------------------------------------------------------------------------------------------------------------------------------------------------------------------------------------------------------------------------------------------------------------------------------------------------------------------------------------------------------------------------------------------------------------------------------------------------------------------------------------------------------------------	-----------------------------------------------------------------------------------------------------------------------------------------------------------------------------------------------------------------------------------------------------------------------------------------------------------------------------

4700101758

Required Attachments:


The Operator shall attach to this Notice Certification Form all Notice Forms and Certifications of Notice that have been provided to the required parties and/or any associated written waivers. For the Public Notice, the operator shall attach a copy of the Class II Legal Advertisement with publication date verification or the associated Affidavit of Publication. The attached Notice Forms and Certifications of Notice shall serve as proof that the required parties have been noticed as required under West Virginia Code § 22-6A. Pursuant to West Virginia Code § 22-6A-11(b), the Certification of Notice to the person may be made by affidavit of personal service, the return receipt card or other postal receipt for certified mailing.

09/30/2016

Certification of Notice is hereby given:

THEREFORE, I Hollie M. Medley, have read and understand the notice requirements within West Virginia Code § 22-6A. I certify that as required under West Virginia Code § 22-6A, I have served the attached copies of the Notice Forms, identified above, to the required parties through personal service, by registered mail or by any method of delivery that requires a receipt or signature confirmation. I certify under penalty of law that I have personally examined and am familiar with the information submitted in this Notice Certification and all attachments, and that based on my inquiry of those individuals immediately responsible for obtaining the information, I believe that the information is true, accurate and complete. I am aware that there are significant penalties for submitting false information, including the possibility of fine and imprisonment.

Well Operator:	<u>Northeast Natural Energy LLC</u>	Address:	<u>707 Virginia Street East, Suite 1200</u>
By:	<u>Hollie M. Medley</u>		<u>Charleston, WV 25301</u>
Its:	<u>Regulatory Coordinator</u>	Facsimile:	<u>304.241.5972</u>
Telephone:	<u>304.212.0422</u>	Email:	<u>hmedley@nne-llc.com</u>



Hollie M Medley

Subscribed and sworn before me this 26 day of May, 2016.

Michael Eisenhauer Notary Public

My Commission Expires September 25, 2020

Oil and Gas Privacy Notice:

The Office of Oil and Gas processes your personal information, such as name, address and telephone number, as part of our regulatory duties. Your personal information may be disclosed to other State agencies or third parties in the normal course of business or as needed to comply with statutory or regulatory requirements, including Freedom of Information Act requests. Our office will appropriately secure your personal information. If you have any questions about our use or your personal information, please contact DEP's Chief Privacy Officer at deprivacyofficer@wv.gov.

470610175F

Received
Office of Oil & Gas
JUN 06 2016

STATE OF WEST VIRGINIA
DEPARTMENT OF ENVIRONMENTAL PROTECTION, OFFICE OF OIL AND GAS
NOTICE OF APPLICATION

Notice Time Requirement: notice shall be provided no later than the **filing date of permit application.**

Date of Notice: 5/9/2016 **Date Permit Application Filed:** 5/31/2016

Notice of:

- PERMIT FOR ANY WELL WORK
- CERTIFICATE OF APPROVAL FOR THE CONSTRUCTION OF AN IMPOUNDMENT OR PIT

Delivery method pursuant to West Virginia Code § 22-6A-10(b)

- PERSONAL SERVICE
- REGISTERED MAIL
- METHOD OF DELIVERY THAT REQUIRES A RECEIPT OR SIGNATURE CONFIRMATION

Pursuant to W. Va. Code § 22-6A-10(b) no later than the filing date of the application, the applicant for a permit for any well work or for a certificate of approval for the construction of an impoundment or pit as required by this article shall deliver, by personal service or by registered mail or by any method of delivery that requires a receipt or signature confirmation, copies of the application, the erosion and sediment control plan required by section seven of this article, and the well plat to each of the following persons: (1) The owners of record of the surface of the tract on which the well is or is proposed to be located; (2) The owners of record of the surface tract or tracts overlying the oil and gas leasehold being developed by the proposed well work, if the surface tract is to be used for roads or other land disturbance as described in the erosion and sediment control plan submitted pursuant to subsection (c), section seven of this article; (3) The coal owner, operator or lessee, in the event the tract of land on which the well proposed to be drilled is located [sic] is known to be underlain by one or more coal seams; (4) The owners of record of the surface tract or tracts overlying the oil and gas leasehold being developed by the proposed well work, if the surface tract is to be used for the placement, construction, enlargement, alteration, repair, removal or abandonment of any impoundment or pit as described in section nine of this article; (5) Any surface owner or water purveyor who is known to the applicant to have a water well, spring or water supply source located within one thousand five hundred feet of the center of the well pad which is used to provide water for consumption by humans or domestic animals; and (6) The operator of any natural gas storage field within which the proposed well work activity is to take place. (c)(1) If more than three tenants in common or other co-owners of interests described in subsection (b) of this section hold interests in the lands, the applicant may serve the documents required upon the person described in the records of the sheriff required to be maintained pursuant to section eight, article one, chapter eleven-a of this code. (2) Notwithstanding any provision of this article to the contrary, notice to a lien holder is not notice to a landowner, unless the lien holder is the landowner. W. Va. Code R. § 35-8-5.7.a requires, in part, that the operator shall also provide the Well Site Safety Plan ("WSSP") to the surface owner and any water purveyor or surface owner subject to notice and water testing as provided in section 15 of this rule.

Application Notice WSSP Notice E&S Plan Notice Well Plat Notice is hereby provided to:

SURFACE OWNER(s)
Name: Please See Attachment
Address: _____

Name: _____
Address: _____

SURFACE OWNER(s) (Road and/or Other Disturbance)
Name: Please See Attachment
Address: _____

Name: _____
Address: _____

SURFACE OWNER(s) (Impoundments or Pits)
Name: _____
Address: _____

COAL OWNER OR LESSEE
Name: Please See Attachment
Address: 4700101750

COAL OPERATOR
Name: _____
Address: _____

SURFACE OWNER OF WATER WELL AND/OR WATER PURVEYOR(s)
Name: Please See Attachment
Address: _____

OPERATOR OF ANY NATURAL GAS STORAGE FIELD
Name: _____
Address: _____

*Please attach additional forms if necessary

Received
Office of Oil and Gas
JUN 06 2016

09/30/2016

Notice is hereby given:

Pursuant to West Virginia Code § 22-6A-10(b), notice is hereby given that the undersigned well operator has applied for a permit for well work or for a certificate of approval for the construction of an impoundment or pit.

This Notice Shall Include:

Pursuant to W. Va. Code § 22-6A-10(b), this notice shall include: (1) copies of the application; (2) the erosion and sediment control plan required by section seven of this article; and (3) the well plat.

Pursuant to W. Va. Code § 22-6A-10(f), this notice shall include: (1) a statement of the time limits for filing written comments; (2) who may file written comments; (3) the name and address of the secretary for the purpose of filing the comments and obtaining additional information; and (4) a statement that the persons may request, at the time of submitting written comments, notice of the permit decision and a list of persons qualified to test water.

Pursuant to W. Va. Code R. § 35-8-5.7.a, the operator shall provide the Well Site Safety Plan to the surface owner and any water purveyor or surface owner subject to notice and water testing as provided in section 15 of this rule.

Pursuant to W. Va. Code R. § 35-8-15.2.c, this notice shall: (1) contain a statement of the surface owner's and water purveyor's right to request sampling and analysis; (2) advise the surface owner and water purveyor of the rebuttable presumption for contamination or deprivation of a fresh water source or supply; advise the surface owner and water purveyor that refusal to allow the operator to conduct a pre-drilling water well test constitutes a method to rebut the presumption of liability; (3) advise the surface owner and water purveyor of his or her independent right to sample and analyze any water supply at his or her own expense; advise the surface owner and water purveyor whether or not the operator will utilize an independent laboratory to analyze any sample; and (4) advise the surface owner and or water purveyor that he or she can obtain from the Chief a list of water testing laboratories in the subject area capable of and qualified to test water supplies in accordance with standard acceptable methods.

Additional information related to horizontal drilling may be obtained from the Secretary, at the WV Department of Environmental Protection headquarters, located at 601 57th Street, SE, Charleston, WV 25304 (304-926-0450) or by visiting www.dep.wv.gov/oil-and-gas/pages/default.aspx.

Well Location Restrictions

Pursuant to W. Va. Code § 22-6A-12, Wells may not be drilled within two hundred fifty feet measured horizontally from any existing water well or developed spring used for human or domestic animal consumption. The center of well pads may not be located within six hundred twenty-five feet of an occupied dwelling structure, or a building two thousand five hundred square feet or larger used to house or shelter dairy cattle or poultry husbandry. This limitation is applicable to those wells, developed springs, dwellings or agricultural buildings that existed on the date a notice to the surface owner of planned entry for surveying or staking as provided in section ten of this article or a notice of intent to drill a horizontal well as provided in subsection (b), section sixteen of this article was provided, whichever occurs first, and to any dwelling under construction prior to that date. This limitation may be waived by written consent of the surface owner transmitted to the department and recorded in the real property records maintained by the clerk of the county commission for the county in which such property is located. Furthermore, the well operator may be granted a variance by the secretary from these distance restrictions upon submission of a plan which identifies the sufficient measures, facilities or practices to be employed during well site construction, drilling and operations. The variance, if granted, shall include terms and conditions the department requires to ensure the safety and protection of affected persons and property. The terms and conditions may include insurance, bonding and indemnification, as well as technical requirements. (b) No well pad may be prepared or well drilled within one hundred feet measured horizontally from any perennial stream, natural or artificial lake, pond or reservoir, or a wetland, or within three hundred feet of a naturally reproducing trout stream. No well pad may be located within one thousand feet of a surface or ground water intake of a public water supply. The distance from the public water supply as identified by the department shall be measured as follows: (1) For a surface water intake on a lake or reservoir, the distance shall be measured from the boundary of the lake or reservoir. (2) For a surface water intake on a flowing stream, the distance shall be measured from a semicircular radius extending upstream of the surface water intake. (3) For a groundwater source, the distance shall be measured from the wellhead or spring. The department may, in its discretion, waive these distance restrictions upon submission of a plan identifying sufficient measures, facilities or practices to be employed during well site construction, drilling and operations to protect the waters of the state. A waiver, if granted, shall impose any permit conditions as the secretary considers necessary. (c) Notwithstanding the foregoing provisions of this section, nothing contained in this section prevents an operator from conducting the activities permitted or authorized by a Clean Water Act Section 404 permit or other approval from the United States Army Corps of Engineers within any waters of the state or within the restricted areas referenced in this section. (d) The well location restrictions set forth in this section shall not apply to any well on a multiple well pad if at least one of the wells was permitted prior to the effective date of this article. (e) The secretary shall, by December 31, 2012, report to the Legislature on the noise, light, dust and volatile organic compounds generated by the drilling of horizontal wells as they relate to the well location restrictions regarding occupied dwelling structures pursuant to this section. Upon a finding, if any, by the secretary that the well location restrictions regarding occupied dwelling structures are inadequate or otherwise require alteration to address the items

examined in the study required by this subsection, the secretary shall have the authority to propose for promulgation legislative rules establishing guidelines and procedures regarding reasonable levels of noise, light, dust and volatile organic compounds relating to drilling horizontal wells, including reasonable means of mitigating such factors, if necessary.

Water Well Testing:

Pursuant to West Virginia Code § 22-6A-10(d), notification shall be made, with respect to surface landowners identified in subsection (b) or water purveyors identified in subdivision (5), subsection (b) of this section, of the opportunity for testing their water well. The operator shall provide an analysis to such surface landowner or water purveyor at their request.

Water Testing Laboratories:

Pursuant to West Virginia Code § 22-6A-10(i), persons entitled to notice pursuant to subsection (b) of this section may contact the department to ascertain the names and locations of water testing laboratories in the subject area capable and qualified to test water supplies in accordance with standard accepted methods. In compiling that list of names the department shall consult with the state Bureau for Public Health and local health departments. A surface owner and water purveyor has an independent right to sample and analyze any water supply at his or her own expense. The laboratory utilized by the operator shall be approved by the agency as being certified and capable of performing sample analyses in accordance with this section.

Rebuttable Presumption for Contamination or Deprivation of a Fresh Water Source or Supply:

W. Va. Code § 22-6A-18 requires that (b) unless rebutted by one of the defenses established in subsection (c) of this section, in any action for contamination or deprivation of a fresh water source or supply within one thousand five hundred feet of the center of the well pad for horizontal well, there is a rebuttable presumption that the drilling and the oil or gas well or either was the proximate cause of the contamination or deprivation of the fresh water source or supply. (c) In order to rebut the presumption of liability established in subsection (b) of this section, the operator must prove by a preponderance of the evidence one of the following defenses: (1) The pollution existed prior to the drilling or alteration activity as determined by a predrilling or prealteration water well test. (2) The landowner or water purveyor refused to allow the operator access to the property to conduct a predrilling or prealteration water well test. (3) The water supply is not within one thousand five hundred feet of the well. (4) The pollution occurred more than six months after completion of drilling or alteration activities. (5) The pollution occurred as the result of some cause other than the drilling or alteration activity. (d) Any operator electing to preserve its defenses under subdivision (1), subsection (c) of this section shall retain the services of an independent certified laboratory to conduct the predrilling or prealteration water well test. A copy of the results of the test shall be submitted to the department and the surface owner or water purveyor in a manner prescribed by the secretary. (e) Any operator shall replace the water supply of an owner of interest in real property who obtains all or part of that owner's supply of water for domestic, agricultural, industrial or other legitimate use from an underground or surface source with a comparable water supply where the secretary determines that the water supply has been affected by contamination, diminution or interruption proximately caused by the oil or gas operation, unless waived in writing by that owner. (f) The secretary may order the operator conducting the oil or gas operation to: (1) Provide an emergency drinking water supply within twenty-four hours; (2) Provide temporary water supply within seventy-two hours; (3) Within thirty days begin activities to establish a permanent water supply or submit a proposal to the secretary outlining the measures and timetables to be used in establishing a permanent supply. The total time in providing a permanent water supply may not exceed two years. If the operator demonstrates that providing a permanent replacement water supply cannot be completed within two years, the secretary may extend the time frame on case-by-case basis; and (4) Pay all reasonable costs incurred by the real property owner in securing a water supply. (g) A person as described in subsection (b) of this section aggrieved under the provisions of subsections (b), (e) or (f) of this section may seek relief in court... (i) Notwithstanding the denial of the operator of responsibility for the damage to the real property owner's water supply or the status of any appeal on determination of liability for the damage to the real property owner's water supply, the operator may not discontinue providing the required water service until authorized to do so by the secretary or a court of competent jurisdiction.

Written Comment:

Pursuant to West Virginia Code § 22-6A-11(a), all persons described in subsection (b); section ten of this article may file written comments with the secretary as to the location or construction of the applicant's proposed well work within thirty days after the application is filed with the secretary. All persons described in West Virginia Code § 22-6A-10(b) may file written comments as to the location or construction of the applicant's proposed well work to the Secretary at:

Chief, Office of Oil and Gas
Department of Environmental Protection
601 57th St. SE
Charleston, WV 25304
(304) 926-0450

1700401750
Received
Office of Oil & Gas
JUN 06 2016

Such persons may request, at the time of submitting written comments, notice of the permit decision and a list of persons qualified to test water. **NOTE: YOU ARE NOT REQUIRED TO FILE ANY COMMENT.**

Time Limits and Methods for Filing Comments.

The law requires these materials to be served on or before the date the operator files its Application. You have **THIRTY (30) DAYS** after the filing date to file your comments. Comments must be filed in person or received in the mail by the Chief's office by the time stated above. You may call the Chief's office to be sure of the date. Check with your postmaster to ensure adequate delivery time or to arrange special expedited handling. If you have been contacted by the well operator and you have signed a "voluntary statement of no objection" to the planned work described in these materials, then the permit may be issued at any time.

Pursuant to West Virginia Code § 22-6A-11(c)(2), Any objections of the affected coal operators and coal seam owners and lessees shall be addressed through the processes and procedures that exist under sections fifteen, seventeen and forty, article six of this chapter, as applicable and as incorporated into this article by section five of this article. The written comments filed by the parties entitled to notice under subdivisions (1), (2), (4), (5) and (6), subsection (b), section ten of this article shall be considered by the secretary in the permit issuance process, but the parties are not entitled to participate in the processes and proceedings that exist under sections fifteen, seventeen or forty, article six of this chapter, as applicable and as incorporated into this article by section five of this article.

Comment Requirements

Your comments must be in writing and include your name, address and telephone number, the well operator's name and well number and the approximate location of the proposed well site including district and county from the application. You may add other documents, such as sketches, maps or photographs to support your comments.

Disclaimer: All comments received will be placed on our web site <http://www.dep.wv.gov/oil-and-gas/Horizontal-Permits/Pages/default.aspx> and the applicant will automatically be forwarded an email notice that such comments have been submitted. The applicant will be expected to provide a response to comments submitted by any surface owner, water purveyor or natural gas storage operator noticed within the application.

Permit Denial or Condition

The Chief has the power to deny or condition a well work permit. Pursuant to West Virginia Code § 22-6A-8(d), the permit may not be issued or be conditioned, including conditions with respect to the location of the well and access roads prior to issuance if the director determines that:

- (1) The proposed well work will constitute a hazard to the safety of persons;
- (2) The plan for soil erosion and sediment control is not adequate or effective;
- (3) Damage would occur to publicly owned lands or resources; or
- (4) The proposed well work fails to protect fresh water sources or supplies.

A permit may also be denied under West Virginia Code § 22-6A-7(k), the secretary shall deny the issuance of a permit if the secretary determines that the applicant has committed a substantial violation of a previously issued permit for a horizontal well, including the applicable erosion and sediment control plan associated with the previously issued permit, or a substantial violation of one or more of the rules promulgated under this article, and in each instance has failed to abate or seek review of the violation within the time prescribed by the secretary pursuant to the provisions of subdivisions (1) and (2), subsection (a), section five of this article and the rules promulgated hereunder, which time may not be unreasonable.

Pursuant to West Virginia Code § 22-6A-10(g), any person entitled to submit written comments to the secretary pursuant to subsection (a), section eleven of this article, shall also be entitled to receive from the secretary a copy of the permit as issued or a copy of the order modifying or denying the permit if the person requests receipt of them as a part of the written comments submitted concerning the permit application. Such persons may request, at the time of submitting written comments, notice of the permit decision and a list of persons qualified to test water.

47001017E

Received
Office of Oil & Gas
JUN 06 2016

09/30/2016

WW-6A
(8-13)

API NO. 47- _____
OPERATOR WELL NO. MEPCO 3H
Well Pad Name: MEPCO

Notice is hereby given by:

Well Operator: Northeast Natural Energy LLC
Telephone: 304-212-0422
Email: hmedley@nne-llc.com

Address: 707 Virginia Street E., Suite 1200
Charleston, WV 25301
Facsimile: 304-241-5972

Oil and Gas Privacy Notice:

The Office of Oil and Gas processes your personal information, such as name, address and telephone number, as part of our regulatory duties. Your personal information may be disclosed to other State agencies or third parties in the normal course of business or as needed to comply with statutory or regulatory requirements, including Freedom of Information Act requests. Our office will appropriately secure your personal information. If you have any questions about our use or your personal information, please contact DEP's Chief Privacy Officer at deprivacyofficer@wv.gov.

Holliman



Subscribed and sworn before me this 31 day of May, 2016.

Michael Eisenhauer Notary Public

My Commission Expires September 25, 2020

4700101756

Received
Office of Oil & Gas
JUN 06 2016

09/30/2016

WW-6A

MEPCO 3H

Surface Owner(s) ✓

Consolidation Coal Company
Attn: Melissa Wilson
Land Agent Dipositions – Rentals
CNX Center
1000 Consol Energy Drive
Canonsburg, PA 15317

MEPCO, LLC ✓

Attn: Will Oliver
308 Dents Run
Morgantown, WV 26501

Surface Owner(s) (Road and/or Other Disturbance)

Consolidation Coal Company ✓

Attn: Melissa Wilson
Land Agent Dipositions – Rentals
CNX Center
1000 Consol Energy Drive
Canonsburg, PA 15317

Coal Owner or Lessee

Consol Mining Company, LLC ✓

Attn: Analyst, Engineering and Operations Support – Coal
CNX Center
1000 Consol Energy Drive
Canonsburg, PA 15317

Murray Energy Corp. ✓

Attn: Alex P. O'Neill
Coal – Oil and Gas Relations Manager
46226 National Road
St. Clairsville, OH 43950

Gary G. Loring ✓

139 Thistledown Lane
Morgantown, WV 26508

A. Keith Michael ✓

241 Jefferson St.
Bridgeport, WV 26330

4706101756

Received
Office of Oil & Gas
JUN 06 2016

09/30/2016

Gregory G. Michael ✓
1176 Sands Drive
Fairmont, WV 26554

Jane Ann Reynolds ✓
2 West Hill Drive
Fairmont, WV 26554

Surface Owner of Water Well and/or Water Purveyor(s)

Diane K. Braun, co-executrix of James E. Fletcher Estate
44 Luther Park Road
Fairview, WV 26570

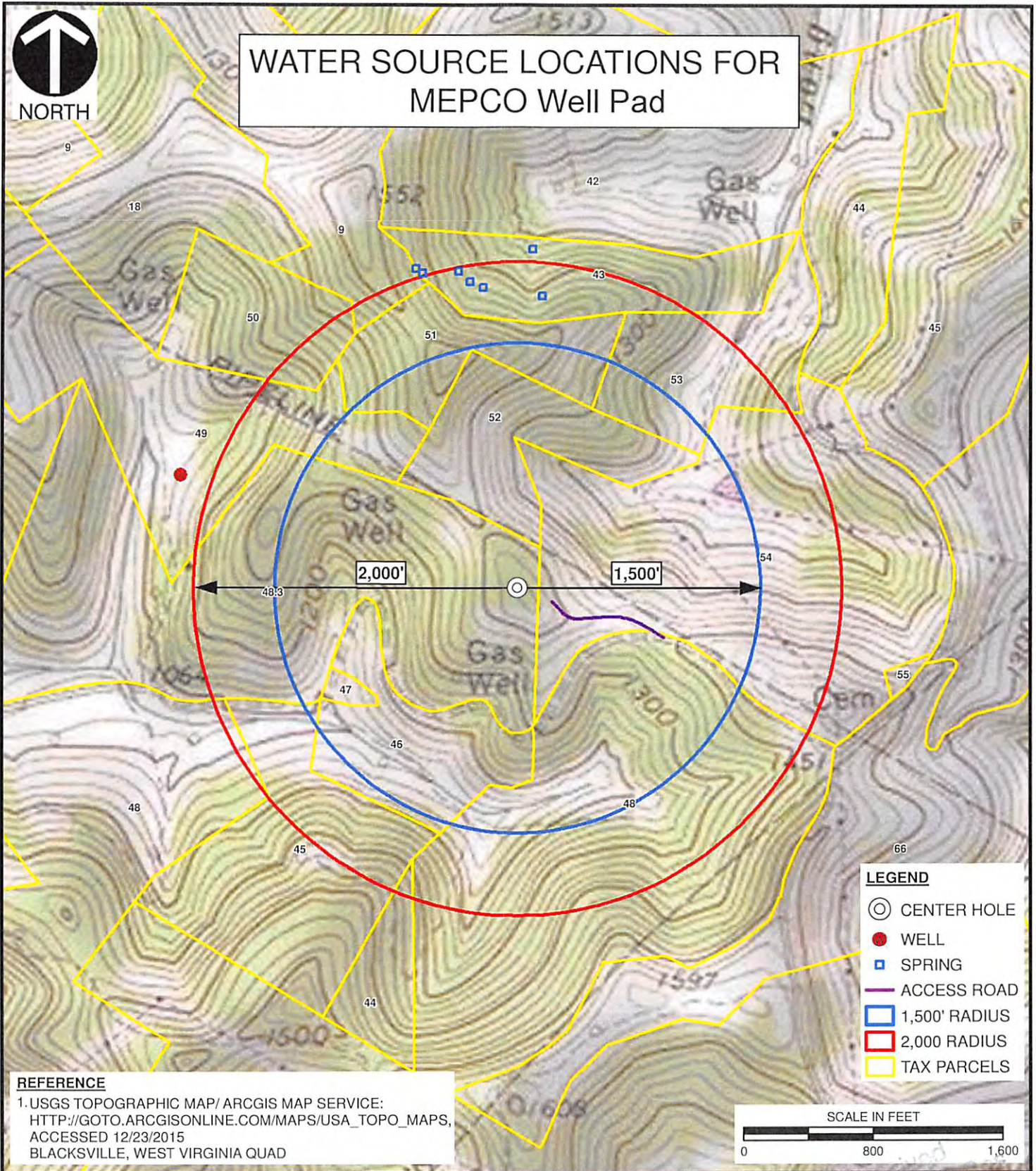
William D. Statler ✓
578 Long Drain Road
Core, WV 26541

4700101756

Received
Office of State Gas
JUN 06 2016








WATER SOURCE LOCATIONS FOR MEPCO Well Pad




REFERENCE

1. USGS TOPOGRAPHIC MAP/ ARCGIS MAP SERVICE:
 HTTP://GOTO.ARCGISONLINE.COM/MAPS/USA_TOPO_MAPS,
 ACCESSED 12/23/2015
 BLACKSVILLE, WEST VIRGINIA QUAD

LEGEND

-  CENTER HOLE
-  WELL
-  SPRING
-  ACCESS ROAD
-  1,500' RADIUS
-  2,000 RADIUS
-  TAX PARCELS




Civil & Environmental Consultants, Inc.

600 Marketplace Suite 200 - Bridgeport, WV 26330-2820
 Ph: 304-933-3119 Toll: 855-488-9539 Fax: 304-933-3327
 www.cecinc.com

NORTHEAST NATURAL ENERGY LLC
 MEPCO PAD
 MONONGALIA COUNTY, WEST VIRGINIA

WATER SOURCES FOR MEPCO PAD

DRAWN BY: MAF	CHECKED BY: JDR	APPROVED BY:  SAC*	FIGURE NO: 09/30/2016
DATE: 12/21/2015	SCALE: 1" = 800'	PROJECT NO: 150-445.0021	

I:\Svr-bridgeport\12015\150-445-GIS\Maps\Task_0021\150445_0021_WATER_WELL_TOPO.mxd 12/21/2015 (mifrank)

STATE OF WEST VIRGINIA
DEPARTMENT OF ENVIRONMENTAL PROTECTION, OFFICE OF OIL AND GAS
NOTICE OF ENTRY FOR PLAT SURVEY

Notice Time Requirement: Notice shall be provided at least SEVEN (7) days but no more than FORTY-FIVE (45) days prior to entry

Date of Notice: 10/5/2015 **Date of Planned Entry:** 10/13/2015

Delivery method pursuant to West Virginia Code § 22-6A-10a

- PERSONAL SERVICE
 REGISTERED MAIL
 METHOD OF DELIVERY THAT REQUIRES A RECEIPT OR SIGNATURE CONFIRMATION

Pursuant to West Virginia Code § 22-6A-10(a), Prior to filing a permit application, the operator shall provide notice of planned entry on to the surface tract to conduct any plat surveys required pursuant to this article. Such notice shall be provided at least seven days but no more than forty-five days prior to such entry to: (1) The surface owner of such tract; (2) to any owner or lessee of coal seams beneath such tract that has filed a declaration pursuant to section thirty-six, article six, chapter twenty-two of this code; and (3) any owner of minerals underlying such tract in the county tax records. The notice shall include a statement that copies of the state Erosion and Sediment Control Manual and the statutes and rules related to oil and gas exploration and production may be obtained from the Secretary, which statement shall include contact information, including the address for a web page on the Secretary's web site, to enable the surface owner to obtain copies from the secretary.

Notice is hereby provided to:

SURFACE OWNER(s)

Name: Please See Attachment

Address: _____

Name: _____

Address: _____

Name: _____

Address: _____

COAL OWNER OR LESSEE

Name: Please See Attachment

Address: _____

MINERAL OWNER(s)

Name: Please See Attachment

Address: _____

*please attach additional forms if necessary

4700701750

Notice is hereby given:

Pursuant to West Virginia Code § 22-6A-10(a), notice is hereby given that the undersigned well operator is planning entry to conduct a plat survey on the tract of land as follows:

State: <u>West Virginia</u>	Approx. Latitude & Longitude: <u>4390692.72, 572709.66 (UTM NAD 83)</u>
County: <u>Monongalia</u>	Public Road Access: <u>State Route 29/4</u>
District: <u>Clay</u>	Watershed: <u>Dunkard Creek</u>
Quadrangle: <u>Blacksville</u>	Generally used farm name: <u>MEPCO</u>

Copies of the state Erosion and Sediment Control Manual and the statutes and rules related to oil and gas exploration and production may be obtained from the Secretary, at the WV Department of Environmental Protection headquarters, located at 601 57th Street, SE, Charleston, WV 25304 (304-926-0450). Copies of such documents or additional information related to horizontal drilling may be obtained from the Secretary by visiting www.dep.wv.gov/oil-and-gas/pages/default.aspx.

Notice is hereby given by:

Well Operator: Northeast Natural Energy LLC

Telephone: 304.212.0422

Email: hmedley@nne-llc.com

Address: 707 Virginia Street E., Suite 1200

Charleston, WV 25301

Facsimile: 304-241-5972

Received
Office of Oil & Gas
JUN 06 2015

Oil and Gas Privacy Notice:

The Office of Oil and Gas processes your personal information, such as name, address and telephone number, as part of our regulatory duties. Your personal information may be disclosed to other State agencies or third parties in the normal course of business or as needed to comply with statutory or regulatory requirements, including Freedom of Information Act requests. Our office will appropriately secure your personal information. If you have any questions about our use or your personal information, please contact DEP's Chief Privacy Officer at depprivacyofficer@wv.gov.

09/30/2016

MEPCO - Entry for Plat Survey

TMP	Surface Owner - Drill Site	Address
16-48.3	MEPCO, LLC, Attn: Will Oliver	308 Dents Run, Morgantown, WV 26501
16-54,52	Consolidation Coal Company, Attn: Melissa Wilson	CNX Center, 1000 Consol Energy Drive, Canonsburg, PA 15317

TMP	Surface Owner - Access Road	Address
16-48.3	MEPCO, LLC, Attn: Will Oliver	308 Dents Run, Morgantown, WV 26501
16-54,52	Consolidation Coal Company, Attn: Analyst	CNX Center, 1000 Consol Energy Drive, Canonsburg, PA 15317

TMP	Mineral Owner	Address
16-48.3	Telluric Company, Attn: Joseph Swiger	143 Distributer Drive, Morgantown, WV 26508
16-48.3	Greg Michael	1176 Sands Drive, Fairmont, WV 26554
16-48.3	Jane Reynolds	2 West Hill Drive, Fairmont, WV 26554
16-48.3	A. Keith Michael	241 Jefferson St., Bridgeport, WV 26330

TMP	Coal Owner	Address
	Consolidated Coal Company, Attn: Analyst	CNX Center, 1000 Consol Energy Drive, Canonsburg, PA 15317
	Murray Energy Corporation, Attn: Alex P. O'Neill, Coal, Oil & Gas Relations Manager	46226 National Road, St. Clairsville, OH 43950

Received
 Office of Oil & Gas
 JUN 06 2016

09/30/2016

STATE OF WEST VIRGINIA
DEPARTMENT OF ENVIRONMENTAL PROTECTION, OFFICE OF OIL AND GAS
NOTICE OF INTENT TO DRILL

Pursuant to W. Va. Code § 22-6A-16(b), the Notice of Intent to Drill is only required if the notice requirements of W. Va. Code § 22-6A-10(a) have NOT been met or if the Notice of Intent to Drill requirement has NOT been waived in writing by the surface owner.

Notice Time Requirement: Notice shall be provided at least **TEN (10)** days prior to filing a permit application.

Date of Notice: 05/09/2016 **Date Permit Application Filed:** 05/31/2016

Delivery method pursuant to West Virginia Code § 22-6A-16(b)

HAND DELIVERY CERTIFIED MAIL RETURN RECEIPT REQUESTED

Pursuant to W. Va. Code § 22-6A-16(b), at least ten days prior to filing a permit application, an operator shall, by certified mail return receipt requested or hand delivery, give the surface owner notice of its intent to enter upon the surface owner's land for the purpose of drilling a horizontal well: *Provided*, That notice given pursuant to subsection (a), section ten of this article satisfies the requirements of this subsection as of the date the notice was provided to the surface owner: *Provided, however*, That the notice requirements of this subsection may be waived in writing by the surface owner. The notice, if required, shall include the name, address, telephone number, and if available, facsimile number and electronic mail address of the operator and the operator's authorized representative.

Notice is hereby provided to the SURFACE OWNER(s):

Name: MEPCO, LLC, Attn: Will Oliver
Address: 308 Dents Run Road
Morgantown, WV 26501

Name: _____
Address: _____

Notice is hereby given:

Pursuant to West Virginia Code § 22-6A-16(b), notice is hereby given that the undersigned well operator has an intent to enter upon the surface owner's land for the purpose of drilling a horizontal well on the tract of land as follows:

State:	<u>West Virginia</u>	UTM NAD 83 Easting:	<u>572709.66</u>
County:	<u>Monongalia</u>	Northing:	<u>4390692.72</u>
District:	<u>Clay</u>	Public Road Access:	<u>County Route 29/4</u>
Quadrangle:	<u>Blacksville</u>	Generally used farm name:	<u>MEPCO</u>
Watershed:	<u>Jakes Run of Dunkard Creek</u>		

This Notice Shall Include:

Pursuant to West Virginia Code § 22-6A-16(b), this notice shall include the name, address, telephone number, and if available, facsimile number and electronic mail address of the operator and the operator's authorized representative. Additional information related to horizontal drilling may be obtained from the Secretary, at the WV Department of Environmental Protection headquarters, located at 601 57th Street, SE, Charleston, WV 25304 (304-926-0450) or by visiting www.dep.wv.gov/oil-and-gas/pages/default.aspx.

Notice is hereby given by:

Well Operator: Northeast Natural Energy LLC
Address: 707 Virginia Street East, Suite 1200
Charleston, WV 25301
Telephone: 304-414-7060
Email: hmedley@nne-llc.com
Facsimile: 304-414-7061

Authorized Representative: Hollie Medley, Regulatory Coordinator
Address: 48 Donley Street, Suite 601
Morgantown, WV 26501
Telephone: 304-212-0422
Email: hmedley@nne.ll.com
Facsimile: 304-241-5972

Oil and Gas Privacy Notice:

The Office of Oil and Gas processes your personal information, such as name, address and telephone number, as part of our regulatory duties. Your personal information may be disclosed to other State agencies or third parties in the normal course of business or as needed to comply with statutory or regulatory requirements, including Freedom of Information Act requests. Our office will appropriately secure your personal information. If you have any questions about our use or your personal information, please contact DEP's Chief Privacy Officer at depprivacyofficer@wv.gov.

Office of Oil and Gas
JUN 06 2016

STATE OF WEST VIRGINIA
DEPARTMENT OF ENVIRONMENTAL PROTECTION, OFFICE OF OIL AND GAS
VOLUNTARY STATEMENT OF NO OBJECTION

Instructions to Persons Named on Page WW-6A

The well operator named on page WW-6A is applying for a permit from the State of West Virginia to conduct oil or gas well work. Well work permits are valid for twenty-four (24) months. Please contact the listed well operator and the Office of Oil and Gas if you do not own any interest in the listed surface tract.

Comment and Waiver Provisions

Pursuant to West Virginia Code § 22-6A-11(a), all persons described in subsection (b), section ten of this article may file written comments with the secretary as to the location or construction of the applicant's proposed well work within thirty days after the application is filed with the secretary.

Pursuant to West Virginia Code § 22-6A-8(b) No permit may be issued less than thirty days after the filing date of the application for any well work except plugging or replugging; and no permit for plugging or replugging may be issued less than five days after the filing date of the application except a permit for plugging or replugging a dry hole: *Provided*, That if the applicant certifies that all persons entitled to notice of the application under the provisions of subsection (b), section ten of this article have been served in person or by certified mail, return receipt requested, with a copy of the well work application, including the erosion and sediment control plan, if required, and the well plat, and further files written statements of no objection by all such persons, the secretary may issue the well work permit at any time.

VOLUNTARY STATEMENT OF NO OBJECTION

I, William Oliver, hereby state that I have read the Instructions to Persons Named on Page WW-6A and the associated provisions listed above, and that I have received copies of a Notice of Application, an Application for a Well Work Permit on Form WW-6A and attachments consisting of pages one (1) through 8, including the erosion and sediment control plan, if required, and the well plat, all for proposed well work on the tract of land as follows:

State:	<u>West Virginia</u>	UTM NAD 83	Easting:	<u>572709.66</u>
County:	<u>Monongalia</u>		Northing:	<u>4390692.72</u>
District:	<u>Clay</u>	Public Road Access:	<u>County Route 28/4</u>	
Quadrangle:	<u>Blacksville</u>	Generally used farm name:	<u>MEPCO</u>	
Watershed:	<u>Jakes Run of Dunkard Creek</u>			

I further state that I have no objection to the planned work described in these materials, and I have no objection to a permit being issued on those materials.

<p>*Please check the box that applies</p> <p><input checked="" type="checkbox"/> SURFACE OWNER</p> <p><input type="checkbox"/> SURFACE OWNER (Road and/or Other Disturbance)</p> <p><input type="checkbox"/> SURFACE OWNER (Impoundments/Pits)</p> <p><input type="checkbox"/> COAL OWNER OR LESSEE</p> <p><input type="checkbox"/> COAL OPERATOR</p> <p><input type="checkbox"/> WATER PURVEYOR</p> <p><input type="checkbox"/> OPERATOR OF ANY NATURAL GAS STORAGE FIELD</p>	<p>FOR EXECUTION BY A NATURAL PERSON</p> <p>Signature: _____</p> <p>Print Name: _____</p> <p>Date: _____</p> <p>FOR EXECUTION BY A CORPORATION, ETC.</p> <p>Company: <u>MEPCO, LLC</u></p> <p>By: <u>William Oliver</u></p> <p>Its: <u>LAND MANAGER</u></p> <p>Signature: _____</p> <p>Date: <u>5/20/16</u></p>
--------------------------------------------------------------------------------------------------------------------------------------------------------------------------------------------------------------------------------------------------------------------------------------------------------------------------------------------------------------------------------------------------------------------------------------------------------------------------------	-------------------------------------------------------------------------------------------------------------------------------------------------------------------------------------------------------------------------------------------------------------------------------------------------------------------------------

Oil and Gas Privacy Notice:

The Office of Oil and Gas processes your personal information, such as name, address and telephone number, as part of our regulatory duties. Your personal information may be disclosed to other State agencies or third parties in the normal course of business or as needed to comply with statutory or regulatory requirements, including Freedom of Information Act requests. Our office will appropriately secure your personal information. If you have any questions about our use or your personal information, please contact DEP's Chief Privacy Officer at depprivacyofficer@wv.gov.

Office of Oil and Gas
JUN 03 2016

09/30/2016

STATE OF WEST VIRGINIA
DEPARTMENT OF ENVIRONMENTAL PROTECTION, OFFICE OF OIL AND GAS
VOLUNTARY STATEMENT OF NO OBJECTION

Instructions to Persons Named on Page WW-6A

The well operator named on page WW-6A is applying for a permit from the State of West Virginia to conduct oil or gas well work. Well work permits are valid for twenty-four (24) months. Please contact the listed well operator and the Office of Oil and Gas if you do not own any interest in the listed surface tract.

Comment and Waiver Provisions

Pursuant to West Virginia Code § 22-6A-11(a), all persons described in subsection (b), section ten of this article may file written comments with the secretary as to the location or construction of the applicant's proposed well work within thirty days after the application is filed with the secretary.

Pursuant to West Virginia Code § 22-6A-8(b) No permit may be issued less than thirty days after the filing date of the application for any well work except plugging or replugging; and no permit for plugging or replugging may be issued less than five days after the filing date of the application except a permit for plugging or replugging a dry hole: *Provided*, That if the applicant certifies that all persons entitled to notice of the application under the provisions of subsection (b), section ten of this article have been served in person or by certified mail, return receipt requested, with a copy of the well work application, including the erosion and sediment control plan, if required, and the well plat, and further files written statements of no objection by all such persons, the secretary may issue the well work permit at any time.

VOLUNTARY STATEMENT OF NO OBJECTION

I, GARY G. LORING, hereby state that I have read the Instructions to Persons Named on Page WW-6A and the associated provisions listed above, and that I have received copies of a Notice of Application, an Application for a Well Work Permit on Form WW-6A and attachments consisting of pages one (1) through 8, including the erosion and sediment control plan, if required, and the well plat, all for proposed well work on the tract of land as follows:

State:	<u>West Virginia</u>	UTM NAD 83 Easting:	<u>572709.66</u>
County:	<u>Monongalia</u>	UTM NAD 83 Northing:	<u>4390692.72</u>
District:	<u>Clay</u>	Public Road Access:	<u>County Route 29/4</u>
Quadrangle:	<u>Blacksville</u>	Generally used farm name:	<u>MEPCO</u>
Watershed:	<u>Jakes Run of Dunkard Creek</u>		

I further state that I have no objection to the planned work described in these materials, and I have no objection to a permit being issued on those materials.

<p>*Please check the box that applies</p> <p><input type="checkbox"/> SURFACE OWNER</p> <p><input type="checkbox"/> SURFACE OWNER (Road and/or Other Disturbance)</p> <p><input type="checkbox"/> SURFACE OWNER (Impoundments/Pits)</p> <p><input checked="" type="checkbox"/> COAL OWNER OR LESSEE</p> <p><input type="checkbox"/> COAL OPERATOR</p> <p><input type="checkbox"/> WATER PURVEYOR</p> <p><input type="checkbox"/> OPERATOR OF ANY NATURAL GAS STORAGE FIELD</p>	<p>FOR EXECUTION BY A NATURAL PERSON</p> <p>Signature: <u>Gary G. Loring</u></p> <p>Print Name: <u>Gary G. Loring</u></p> <p>Date: _____</p> <p>FOR EXECUTION BY A CORPORATION, ETC.</p> <p>Company: _____</p> <p>By: _____</p> <p>Its: _____</p> <p>Signature: _____</p> <p>Date: _____</p>
---------------------------------------------------------------------------------------------------------------------------------------------------------------------------------------------------------------------------------------------------------------------------------------------------------------------------------------------------------------------------------------------------------------------------------------------------------------------------------------	------------------------------------------------------------------------------------------------------------------------------------------------------------------------------------------------------------------------------------------------------------------------------------------------------------

Oil and Gas Privacy Notice:

The Office of Oil and Gas processes your personal information, such as name, address and telephone number, as part of our regulatory duties. Your personal information may be disclosed to other State agencies or third parties in the normal course of business or as needed to comply with statutory or regulatory requirements, including Freedom of Information Act requests. Our office will appropriately secure your personal information. If you have any questions about our use or your personal information, please contact DEP's Chief Privacy Officer at depprivacyofficer@wv.gov.



WEST VIRGINIA DEPARTMENT OF TRANSPORTATION
Division of Highways

1900 Kanawha Boulevard East • Building Five • Room 110
Charleston, West Virginia 25305-0430 • (304) 558-3505

Earl Ray Tomblin
Governor

Paul A. Mattox, Jr., P. E.
Secretary of Transportation/
Commissioner of Highways

January 6, 2016

James A. Martin, Chief
Office of Oil and Gas
Department of Environmental Protection
601 57th Street, SE
Charleston, WV 25304

Subject: DOH Permit for the Mepco Pad, Monongalia County
Mepco 3H

Dear Mr. Martin,

This well site will be accessed from a permit #04-2015-1144 issued to Northeast Natural Energy Corporation for access to the State Road for a well site located off of Monongalia County Route 29/4 SLS.

The operator has signed a DISTRICT WIDE OIL AND GAS ROAD MAINTENANCE BONDING AGREEMENT and provided the required Bond. This operator is currently in compliance with the DOH OIL AND GAS POLICY dated January 3, 2012.

Very Truly Yours,

Gary K. Clayton, P.E.
Regional Maintenance Engineer
Central Office O&G Coordinator

Cc: Hollie Medley
Northeast Natural Energy Corporation
CH, OM, D-4
File

Received
Office of Oil and Gas
JUN 06 2016

09/30/2016

Planned Additives to be used in Fracturing Stimulations

Trade Name	Purpose	Ingredients	Cemical Abstract Service Numner (CAS#)
Water	Carrier	Water	7732-18-5
HCl, 10.1-15%	Acidizing	Hydrochloric Acid Water	7647-01-0 7732-18-5
Alpha 1427	Biocide	Alkyl Dimethyl Benzyl Ammonium Chloride (C12-16) Ethanol Glutaraldehyde Quaternary Ammonium Chloride Water	68424-85-1 64-17-5 111-30-8 7173-51-5 7732-18-5
Enzyme G-NE	Breaker	Hemicellulase Enzyme Concentrate Water	9025-56-3 7732-18-5
CI-14	Corrosion Inhibitor	Fatty Acids Methanol Olefin Polyoxyalkylenes Propargyl Alcohol	NA 67-56-1 NA NA 107-19-7
FRW-18	Friction Reducer	Hydrotreated Light Distillate	64742-47-8
Ferrotrol 300L	Iron Crontrol	Citric Acid	77-92-9
Sand, White, 40/70	Proppant	Cystalline Silica (Quartz)	14808-50-7
Sand, White, 100 mesh	Proppant	Cystalline Silica (Quartz)	14808-50-7
Scaletrol 720	Scale Inhibitor	Siethylene Glycol	111-46-6

Produced
 from Natural Gas
 Jan 06 2016

5700101750

MEPCO LLC PAD FINAL SITE DESIGN, CONSTRUCTION PLANS, & EROSION & SEDIMENT CONTROL PLANS NORTHEAST NATURAL ENERGY LLC

LAT./LONG: N 39° 39' 46.85" W 80° 9' 8.64"
(APPROXIMATE CENTER OF PROJECT)



WEST VIRGINIA 811 ONE CALL WAS PERFORMED IN OCTOBER, 2015.
THE FOLLOWING UTILITY COMPANIES MAY BE PRESENT IN THE PROJECT AREA

- FRONTIER COMMUNICATIONS (FORMERLY VERIZON)
- BLACKSVILLE OIL AND GAS COMPANY
- DOMINION HDPE
- FIRSTENERGY CORP
- WEST SIDE TELECOMMUNICATIONS

PROJECT OWNER/APPLICANT

NORTHEAST NATURAL ENERGY LLC
707 VIRGINIA STREET SUITE 1200
CHARLESTON, WV 25301
PH: (304) 241-6752
CONTACT: DAVE MCCOUGAL

DISTRICT

DISTRICT FOUR
PH: (304) 840-1550
CONTACT: DISTRICT MANAGER
IVY URBE

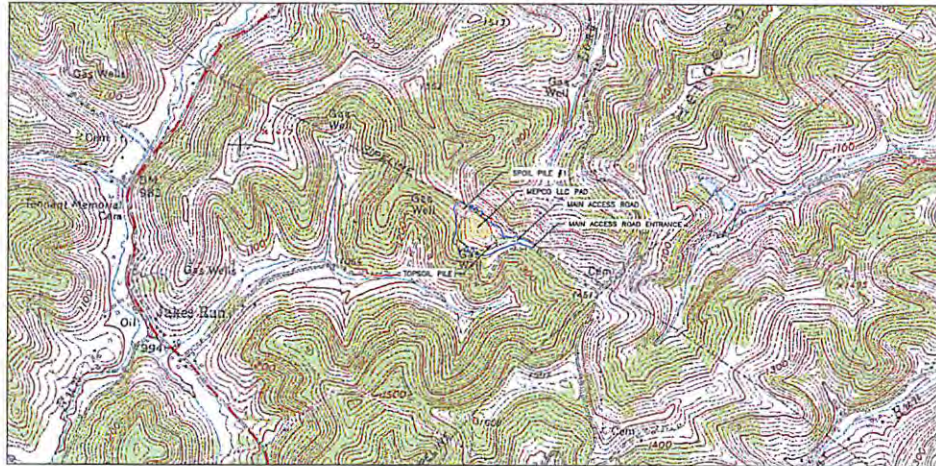
CIVIL ENGINEER

**CIVIL & ENVIRONMENTAL
CONSULTANTS, INC.**
600 MARKETPLACE AVENUE SUITE 200
BRIDGEPORT, WV 26330
PH: (304) 933-3119
CONTACT: JOSEPH D. ROBINSON, P.E.

EPPL HOTLINE

WEST VIRGINIA DEPARTMENT OF
ENVIRONMENTAL PROTECTION (WVDEP)
PH: (800) 642-3074
NATIONAL RESPONSE CENTER
PH: (800) 424-8802

LOCAL EMERGENCY SERVICES		
NAME	PHONE NO.	TELEPHONE NO.
AMBULANCE	911	
HOSPITAL EMERGENCY ROOM	RUBY MEMORIAL HOSPITAL	(304) 369-4000
FIRE DEPARTMENT	911	
POLICE DEPARTMENT	911	
POISON CONTROL CENTER	WEST VIRGINIA POISON CENTER	(800) 222-1222

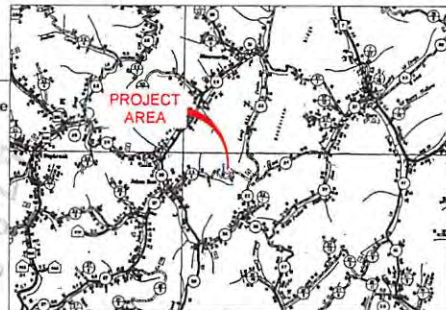


LIMITS OF DISTURBANCE PARCEL BREAKUPS	
NAME	MEPCO LLC
TAXMAP	16 PARCEL 48.3
DEED BOOK	1102 PAGE 73
ACREAGE	103.49
AFFECTED AREA FROM MAIN ACCESS ROAD	0.00 AC
AFFECTED AREA FROM WELL PAD	8.48 AC
AFFECTED AREA FROM TOTAL	8.48 AC
NAME	CONSOLIDATION COAL COMPANY
TAXMAP	16 PARCEL 54
DEED BOOK	656 PAGE 138
ACREAGE	84.14
AFFECTED AREA FROM MAIN ACCESS ROAD	1.81 AC
AFFECTED AREA FROM WELL PAD	2.51 AC
AFFECTED AREA FROM TOTAL	4.32 AC

L.O.D. AREAS	
DESCRIPTION	ACRES
MAIN ACCESS ROAD	1.81
WELL PAD	10.99
TOTAL	12.80
WOODED	11.94

LOCATION MAP

BLACKSVILLE USGS 7.5 QUAD
SCALE IN FEET
1 INCH = 1000 FEET



SITE LOCATIONS WV83-NF (WEST VIRGINIA NORTH ZONE)		
CENTROID OF PAD	LATITUDE	LONGITUDE
	38.65815	-80.15410
MAIN ACCESS ROAD ENTRANCE	38.414510	-80.229768

SITE LOCATIONS UTM83-17 (WEST VIRGINIA NORTH ZONE)		
CENTROID OF PAD	NORTHING	EASTING
	4306988.4634	572705.0257
MAIN ACCESS ROAD ENTRANCE	4306984.3047	566691.8303

FLOOD PLAIN CONDITIONS

DO SITE CONSTRUCTION ACTIVITIES TAKE PLACE IN FLOODPLAIN	NO
PERMIT NEEDED FROM COUNTY FLOODPLAIN COORDINATOR	NO
HEC-RAS STUDY COMPLETED	N/A
FLOODPLAIN SHOWN ON DRAWINGS	NO
DRAIN WAY NUMBER(S) FOR SITE	18061C00758
ACREAGE OF CONSTRUCTION IN FLOODPLAIN	N/A

**APPROVED
WVDEP OOG**
1/28/2016

PLAN REPRODUCTION WARNING

THE PLANS HAVE BEEN CREATED ON ANSI D (22" X 34") SHEETS. FOR REDUCTIONS, REFER TO GRAPHIC SCALE.
THE PLANS HAVE BEEN CREATED FOR FULL COLOR PLOTTING. ANY SET OF THE PLANS THAT IS NOT PLOTTED IN FULL COLOR SHALL NOT BE CONSIDERED ADEQUATE FOR CONSTRUCTION PURPOSES.
WARNING INFORMATION MAY BE LOST IN COPYING AND/OR GRAY SCALE PLOTTING.

VICINITY MAP

MONONGALIA COUNTY ROAD MAP
SCALE IN FEET
1 INCH = 1 MILE



SHEET INDEX	
SHEET 1 OF 20	COVER SHEET
SHEETS 2-3 OF 20	WELL SAFETY PLAN MAPS
SHEET 4 OF 20	EXISTING CONDITIONS PLAN
SHEET 5 OF 20	CONSTRUCTION NOTES
SHEET 6 OF 20	SUMMARY OF QUANTITIES
SHEET 7 OF 20	OVERALL SITE DESIGN
SHEET 8 OF 20	FINAL DESIGN PLAN
SHEETS 9-12 OF 20	WELL PAD PROFILE & CROSS SECTIONS
SHEET 13 OF 20	MAIN ACCESS ROAD PROFILE & CROSS SECTIONS
SHEETS 14-19 OF 20	CONSTRUCTION DETAILS
SHEETS 20 OF 20	REGULATION PLAN



REVISION RECORD

NO.	DATE	REVISION	DESCRIPTION
1			

Civil & Environmental Consultants, Inc.
600 Marketplace Avenue, Suite 200 - Bridgeport, WV 26330
PH: 304.333.3119 - 635.480.9329 - Fax: 304.793.3327
www.civileng.com

NORTHEAST NATURAL ENERGY LLC
MEPCO LLC PAD
CLAY DISTRICT
MONONGALIA COUNTY
WEST VIRGINIA

COVER SHEET

DATE: NOVEMBER 2015 DRAWN BY: JDR
DESIGN SCALE: AS SHOWN CHECKED BY: JDR
DATE PLOTTED: 12/23/15
PLOTTER: HP
APPROVED BY: JDR

PROJECT NO.: **C000**
SHEET 1 OF 20

Northeast Natural Energy LLC Mine Contingency Plan



On all wells drilled, Northeast Natural Energy LLC ("NNE") has contingency strategies in place should an unanticipated void or mine be encountered while drilling the surface section of the well. If encountered, any accumulated gases will be diverted a safe distance away from the drilling operations through the blooey line and/or flare.

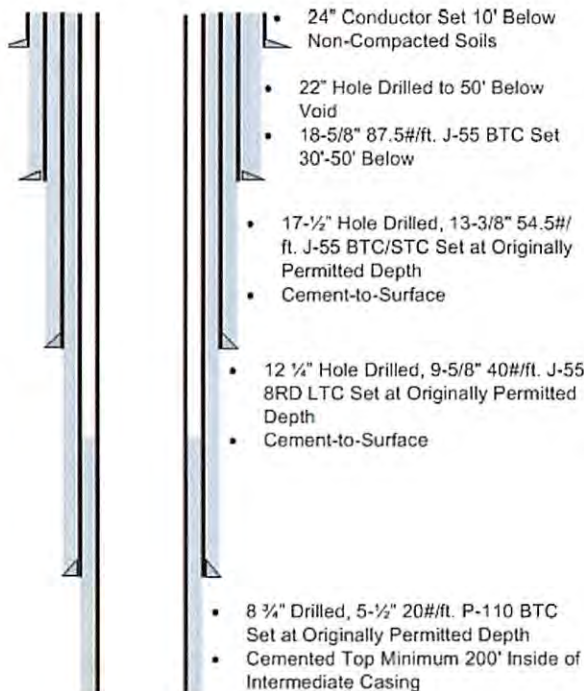
All casings programs submitted to the state incorporate the use of a 24" conductor over the previously used 20" that has long been the industry standard for a typical Marcellus design. The use of 24" conductor casing allows the use of a 22" bit to ream the surface hole, and drill 50' below the void to run a string of 18-5/8" 87.50#/ft J-55 through the section when needed.

The 18-5/8" would be set 30-50' below the void with cement baskets placed directly above and below. The section of pipe below the void would be cemented using the balance method with 100% excess. The section above the void would be cemented separately by using remedial top fill techniques and 30% excess.

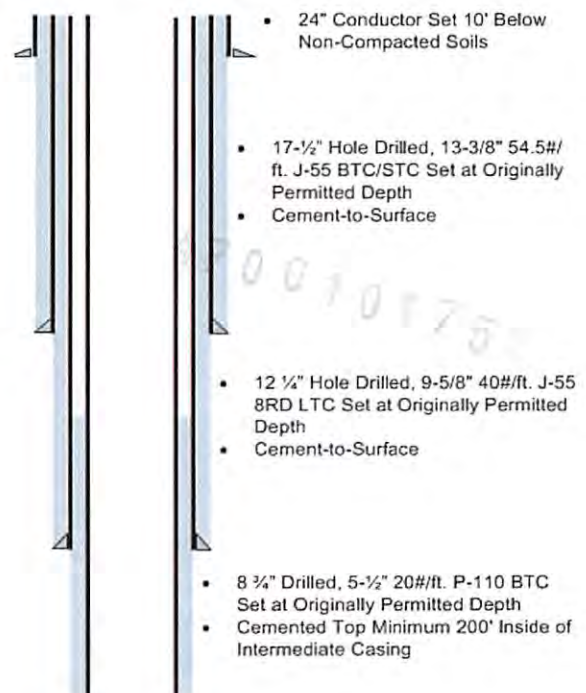
With the use of these string sizes and techniques, the surface and intermediate strings do not need to be altered. After a proper WOC time, the surface section of the well would continue to be drilled with a 17-1/2" bit and the 13-3/8" 54.50#/ft freshwater casing would be set at the originally permitted depth.

**The diagram below visually shows the alternative casing plan should an unanticipated void be encountered.*

Casing Schematic w/ Mine String



Casing Schematic w/o Mine String



Map Showing Underground Mining in Relation to the Mepco LLC Pad

