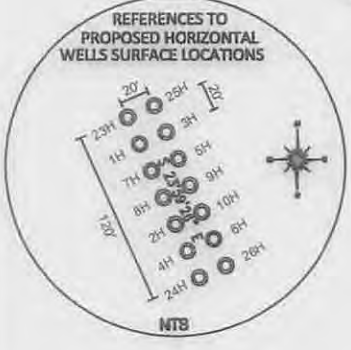
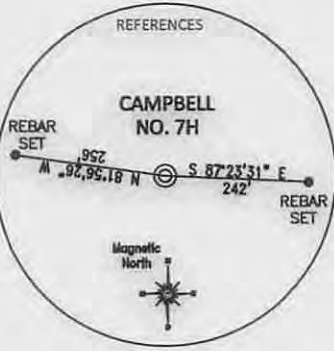


TOP HOLE (UTM NAD 83)
N) 4394761.4
E) 569973.5
BOTTOM HOLE (UTM NAD 83)
N) 4396904.4
E) 567802.0



1	N 22°17'28" W 1,081'
2	N 22°49'26" W 1,178'
3	N 33°23'21" E 1,077'

REFERENCE NOTES
Boundaries as shown taken from deeds, tax maps and field locations. A full boundary survey is not expressed nor implied. All bearings are based on true north. Ownership taken from public records MONONGALIA County, West Virginia JUNE 2013
State Plane Coordinates & NAD 83 Lat/Long by differential submeter mapping grade GPS drafted by EAJ.

NOTE:
NO WATER WELLS WERE FOUND WITHIN 250' OF THE CENTER OF WELL PAD.
NO DWELLINGS WERE FOUND WITHIN 625' OF THE CENTER OF WELL PAD.

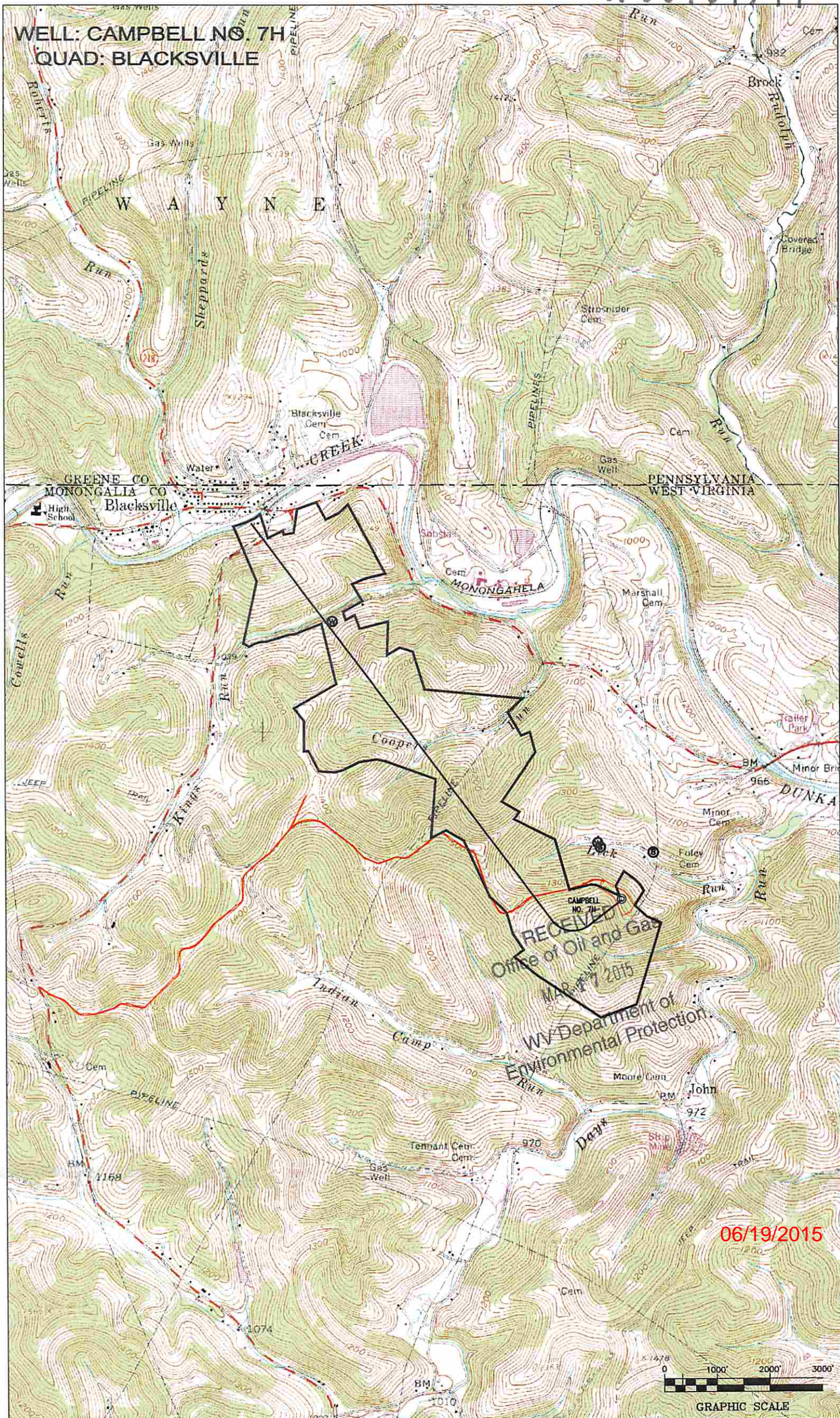
FILE #: NNE12
DRAWING #: 2360
SCALE: PLAT: 1" = 1400'
TICK: 1" = 2000'
MINIMUM DEGREE OF ACCURACY: 1/200
PROVEN SOURCE OF ELEVATION: SUBMETER MAPPING GRADE GPS

I, THE UNDERSIGNED, HEREBY CERTIFY THAT THIS PLAT IS CORRECT TO THE BEST OF MY KNOWLEDGE AND BELIEF AND SHOWS ALL THE INFORMATION REQUIRED BY LAW AND THE REGULATIONS ISSUED AND PRESCRIBED BY THE DEPARTMENT OF ENVIRONMENTAL PROTECTION.
Signed: [Signature]
L.L.S. #2124 : Ernest J. Benchek III



(+) DENOTES LOCATION OF WELL ON UNITED STATES TOPOGRAPHIC MAPS
WVDEP OFFICE OF OIL & GAS
601 57TH STREET CHARLESTON, WV 25304
Well Type: Oil Waste Diposal Production Deep Gas Liquid Injection Storage Shallow
WATERSHED: DUNKARD CREEK ELEVATION: 1,293.6'
COUNTY/DISTRICT: MONONGALIA / CLAY QUADRANGLE: BLACKSVILLE
SURFACE OWNER: ELLEN F. CAMPBELL ACREAGE: 7.05 +/- 06/19/2015
OIL & GAS ROYALTY OWNER: ELLEN FOLEY CAMPBELL, ET AL ACREAGE: 494.674 +/-
LEASE NUMBERS: _____
DRILL CONVERT DRILL DEEPER REDRILL FRACTURE OR STIMULATE
PLUG OFF FORMATION PERFORATE NEW FORMATION PLUG & ABANDON
CLEAN OUT & REPLUG OTHER CHANGE (SPECIFY): _____
TARGET FORMATION: MARCELLUS ESTIMATED DEPTH: TVD: 8,035' TMD: 18,406'
WELL OPERATOR: NORTHEAST NATURAL ENERGY LLC DESIGNATED AGENT: JOHN ADAMS
ADDRESS: 707 VIRGINIA STREET EAST, SUITE 1200 ADDRESS: 707 VIRGINIA STREET EAST, SUITE 1200
CITY: CHARLESTON STATE: WV ZIP CODE: 25301 CITY: CHARLESTON STATE: WV ZIP CODE: 25301

WELL: CAMPBELL NO. 7H
QUAD: BLACKSVILLE



06/19/2015



GRAPHIC SCALE