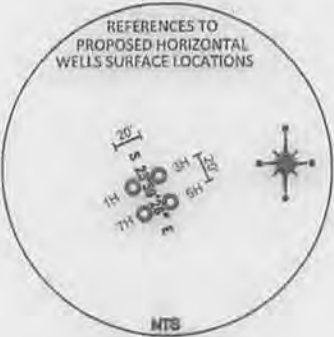
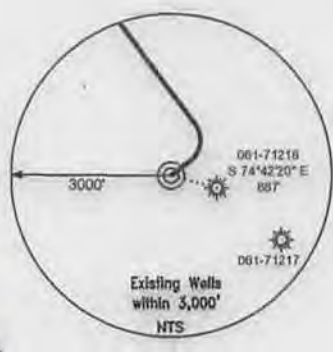
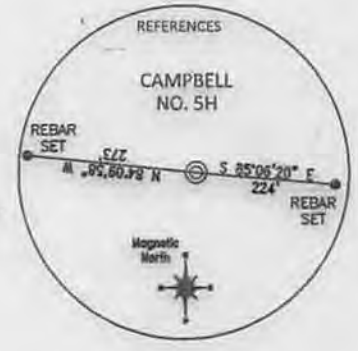


1	N 23°21'08" W 1,080'
2	N 23°47'49" W 1,178'
3	N 32°48'24" E 1,061'



TOP HOLE (UTM NAD 83)	
N)	4394754.0
E)	569979.0
BOTTOM HOLE (UTM NAD 83)	
N)	4396893.8
E)	568835.8

REFERENCE NOTES
 Boundaries as shown taken from deeds, tax maps and field locations. A full boundary survey is not expressed nor implied. All bearings are based on true north. Demarcation taken from public records MONONGALIA County, West Virginia JUNE 2013
 State Plane Coordinates & NAD 83 Lat/Long by differential submeter mapping grade: GPS
 Drafted by: EAM

NOTE
 NO WATER WELLS WERE FOUND WITHIN 250' OF THE CENTER OF WELL PAD
 NO DWELLINGS WERE FOUND WITHIN 825' OF THE CENTER OF WELL PAD
 NO DEEP WELLS WITHIN ONE MILE OF THE CENTER OF WELL PAD.

FILE #: NNE12
 DRAWING #: 2324
 SCALE: PLAT: 1" = 1200'
TICK: 1" = 2000'
 MINIMUM DEGREE OF ACCURACY: 1/200
 PROVEN SOURCE OF ELEVATION: SUBMETER MAPPING GRADE GPS

I, THE UNDERSIGNED, HEREBY CERTIFY THAT THIS PLAT IS CORRECT TO THE BEST OF MY KNOWLEDGE AND BELIEF AND SHOWS ALL THE INFORMATION REQUIRED BY LAW AND THE REGULATIONS ISSUED AND PRESCRIBED BY THE DEPARTMENT OF ENVIRONMENTAL PROTECTION.
 Signed: [Signature]
 L.L.S. #2124: Ernest J. Benchek III



(+) DENOTES LOCATION OF WELL ON UNITED STATES TOPOGRAPHIC MAPS WVDEP
 OFFICE OF OIL & GAS
 601 57TH STREET
 CHARLESTON, WV 25304

DATE: JULY 16, 2014
 OPERATOR'S WELL #: CAMPBELL NO. 5H
 API WELL #: 47 61 D1678 H6A
 STATE COUNTY PERMIT

Well Type: Oil Waste Disposal Production Deep
 Gas Liquid Injection Storage Shallow

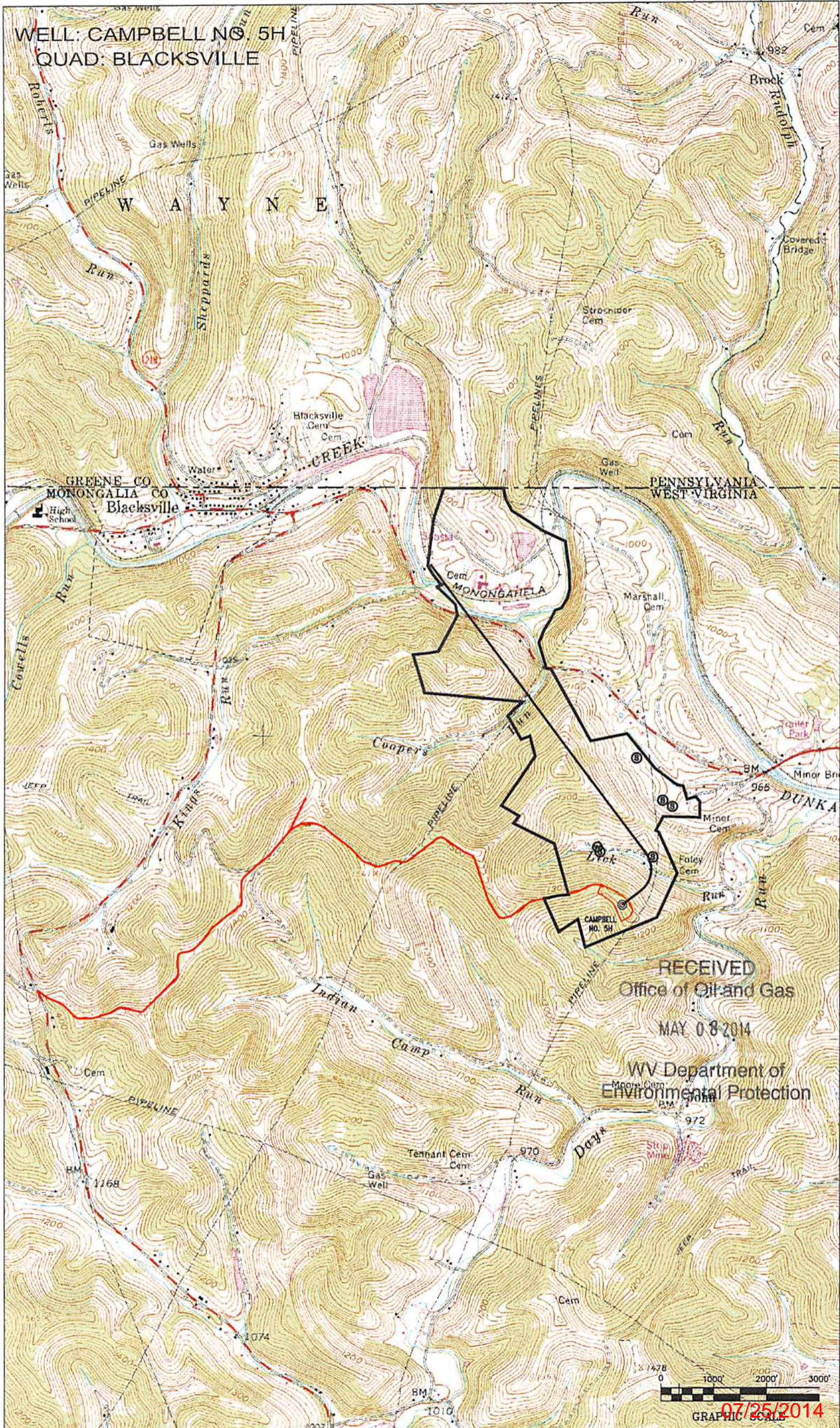
WATERSHED: DUNKARD CREEK ELEVATION: 1,310'
 COUNTY/DISTRICT: MONONGALIA / CLAY QUADRANGLE: BLACKSVILLE
 SURFACE OWNER: ELLEN F. CAMPBELL ACREAGE: 7.05 +/-
 OIL & GAS ROYALTY OWNER: ELLEN FOLEY CAMPBELL, ET AL ACREAGE: 375.919 +/-
 LEASE NUMBERS: _____

DRILL CONVERT DRILL DEEPER REDRILL FRACTURE OR STIMULATE
 PLUG OFF FORMATION PERFORATE NEW FORMATION PLUG & ABANDON
 CLEAN OUT & REPLUG OTHER CHANGE (SPECIFY): _____

TARGET FORMATION: MARCELLUS ESTIMATED DEPTH: TVD: 8,027 TMD: 15,665
 WELL OPERATOR: NORTHEAST NATURAL ENERGY LLC DESIGNATED AGENT: JOHN ADAMS
 ADDRESS: 707 VIRGINIA STREET EAST, SUITE 1200 ADDRESS: 707 VIRGINIA STREET EAST, SUITE 1200
 CITY: CHARLESTON STATE: WV ZIP CODE: 25301 CITY: CHARLESTON STATE: WV ZIP CODE: 25301

07/25/2014

WELL: CAMPBELL NO. 5H
QUAD: BLACKSVILLE



RECEIVED
Office of Oil and Gas
MAY 08 2014

WV Department of
Environmental Protection

07/25/2014
GRAPHIC SCALE