



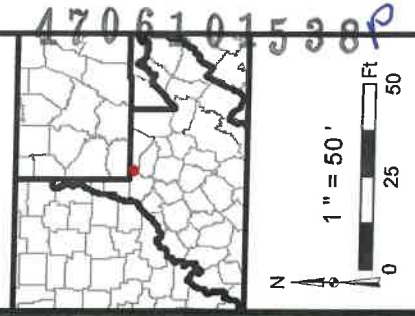
Diversified Gas & Oil  
Corporation  
100 Diversified Way  
Pikeville KY, 41051

47-061-01538

Well Plugging Map

### Legend

- Well
- ▬ Access Road
- ▨ Pits
- Pad
- Public Roads



Source: Esri, Mapbox, Earthstar Geographics, and the US Geological Survey

10/04/2024

4706101538P








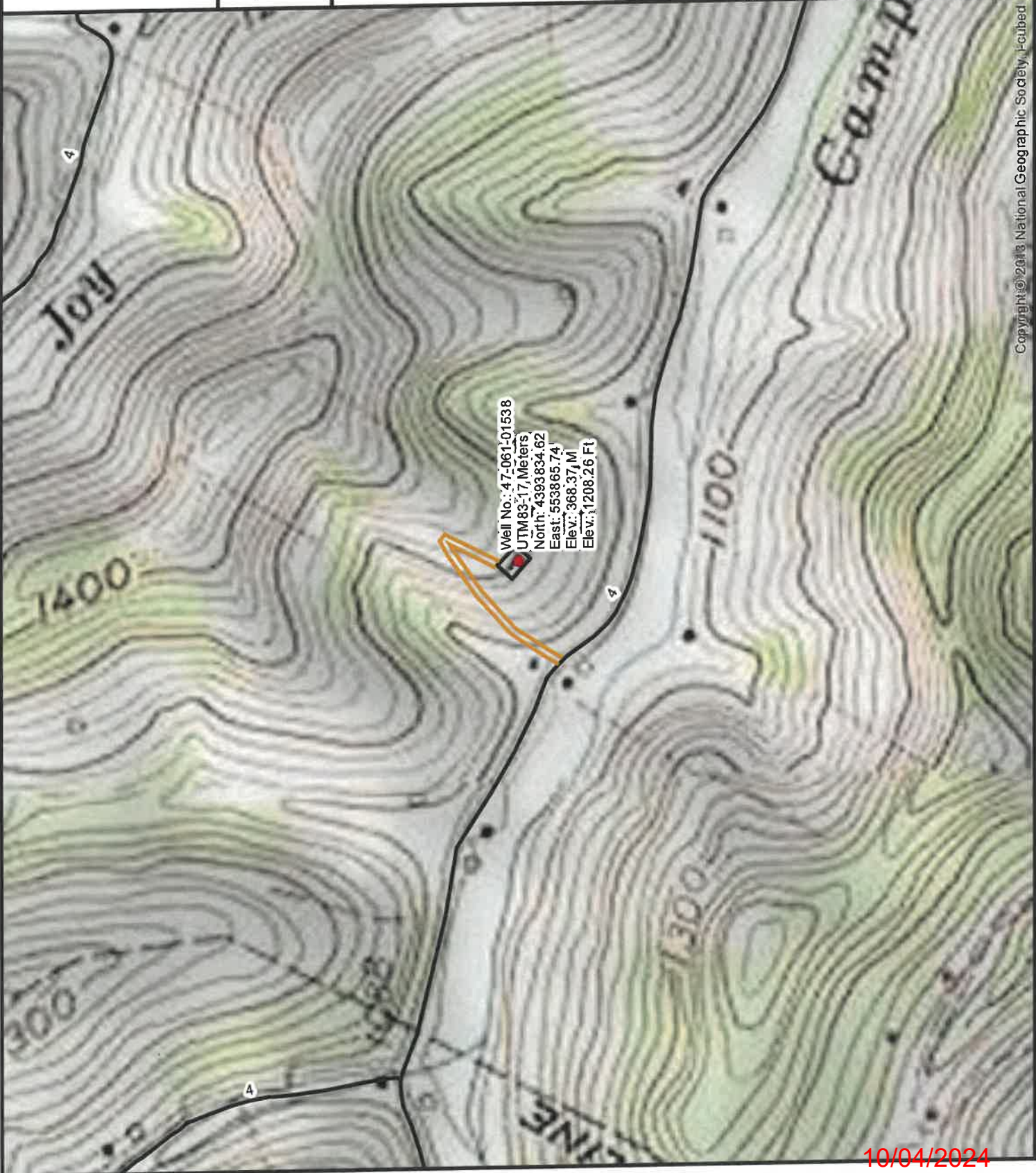
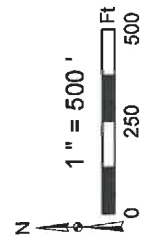
Diversified Gas & Oil Corporation  
100 Diversified Way  
Pikeville KY, 41051

47-061-01538

Well Plugging Map

**Legend**

-  Well
-  Access Road
-  Pits
-  Pad
-  Public Roads



Well No.: 47-061-01538  
 UTM83: 17 Meters  
 North: 4399834.62  
 East: 553865.74  
 Elev.: 368.37 M  
 Elev.: 1208.26 Ft

Copyright © 2013 National Geographic Society, Inc.

10/04/2024



West Virginia Department of Environmental Protection  
Office of Oil and Gas  
**WELL LOCATION FORM: GPS**

API: 4706101538 WELL NO.: SC13A

FARM NAME: Consolidation Coal

RESPONSIBLE PARTY NAME: Diversified Production, LLC

COUNTY: Monongalia DISTRICT: Wadestown BATTLE

QUADRANGLE: Hundred 7.5' WADESTOWN

SURFACE OWNER: Consol Mining Company

ROYALTY OWNER: Mountain V Oil & Gas, Inc.

UTM GPS NORTHING: 4393834.62

UTM GPS EASTING: 553865.74 GPS ELEVATION: 1208.26'

The Responsible Party named above has chosen to submit GPS coordinates in lieu of preparing a new well location plat for a plugging permit or assigned API number on the above well. The Office of Oil and Gas will not accept GPS coordinates that do not meet the following requirements:

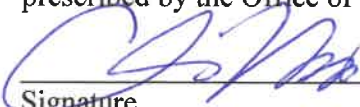
1. Datum: NAD 1983, Zone: 17 North, Coordinate Units: meters, Altitude: height above mean sea level (MSL) – meters.
2. Accuracy to Datum – 3.05 meters
3. Data Collection Method:

Survey grade GPS     : Post Processed Differential       
Real-Time Differential     

Mapping Grade GPS  X : Post Processed Differential  X   
Real-Time Differential     

4. **Letter size copy of the topography map showing the well location.**

I the undersigned, hereby certify this data is correct to the best of my knowledge and belief and shows all the information required by law and the regulations issued and prescribed by the Office of Oil and Gas.

  
Signature

Chris Veazey - Director of Administration  
Title

6/26/24  
Date

RECEIVED  
Office of Oil and Gas

JUL 08 2024

WV Department of  
Environmental Protection

10/04/2024