

LATITUDE 39° 40' 00"

4,375'

3,780'

LONGITUDE 80° 12' 30"

TOPO. LOC.  
BLACKSVILLE QUAD,  
7 1/2' SERIES

ROBERT BERRY

BILLY DEVINE

33.3 AC.

GORDON  
PROPERTIES  
LLC

20.1 AC.

GORDON  
PROPERTIES, LLC  
24.9 AC.

F2-516

GORDON  
PROPERTIES  
LLC

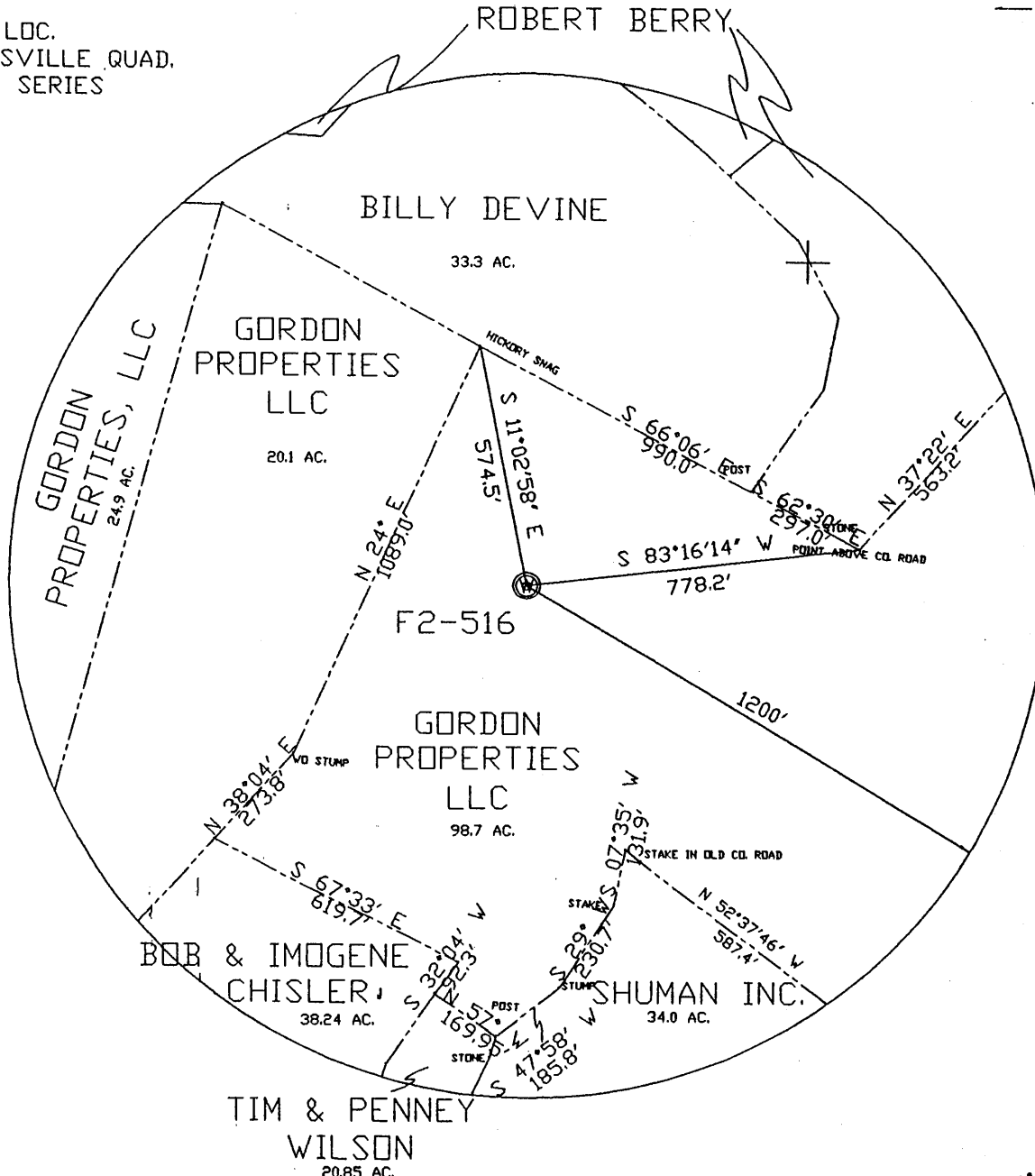
98.7 AC.

BOB & IMOGENE  
CHISLER  
38.24 AC.

SHUMAN INC.  
34.0 AC.


TIM & PENNEY  
WILSON  
20.85 AC.

NORTH



FILE NO. WELL F2-516  
 DRAWING NO. F2-516  
 SCALE 1"=400'  
 MINIMUM DEGREE OF  
 ACCURACY 1/2500'  
 PROVEN SOURCE OF  
 ELEVATION USGS B.M.

I THE UNDERSIGNED, HEREBY CERTIFY  
 THAT THIS PLAT IS CORRECT TO THE  
 BEST OF MY KNOWLEDGE AND BELIEF AND  
 SHOWS ALL THE INFORMATION REQUIRED  
 BY LAW AND THE REGULATIONS ISSUED  
 AND PRESCRIBED BY THE DEPARTMENT OF  
 MINES.  
 (SIGNED) *John E. Ewell Jr.*  
 R.P.E. 11133 L.L.S.



(+) DENOTES LOCATION OF  
 WELL ON UNITED STATES  
 TOPOGRAPHIC MAPS

DATE APRIL 30, 2004  
 OPERATOR'S WELL NO. F2-516  
 API WELL NO.

FORM IV-6

(8-78)

STATE OF WEST VIRGINIA  
 DEPARTMENT OF ENVIRONMENTAL PROTECTION  
 OIL AND GAS DIVISION

47-061-01488P  
 STATE COUNTY PERMIT

Woo 061 71182

WELL TYPE: OIL GAS X LIQUID INJECTION WASTE DISPOSAL  
 (IF GAS, PRODUCTION STORAGE DEEP SHALLOW X)  
 LOCATION: ELEVATION 1,027' WATERSHED DAYS RUN  
 DISTRICT CLAY COUNTY MONONGALIA  
 QUADRANGLE BLACKSVILLE  
 SURFACE OWNER GORDON PROPERTIES, LLC ACREAGE 26  
 OIL & GAS ROYALTY OWNER UNKNOWN LEASE ACREAGE  
 LEASE NO. MARION TENNANT 26 AC  
 PROPOSED WORK: DRILL CONVERT DRILL DEEPER REDRILL X FRACTURE OR  
 STIMULATE PLUG OFF OLD FORMATION PERFORATE NEW  
 FORMATION OTHER PHYSICAL CHANGE IN WELL (SPECIFY)

PLUG AND ABANDON CLEAN OUT AND REPLUG X  
 TARGET FORMATION BAYARD SAND ESTIMATED DEPTH 3,250'  
 WELL OPERATOR EASTERN ASSOC. COAL CORP DESIGNATED AGENT EDWARD Y. HOY  
 ADDRESS 1044 MIRACLE RUN ROAD ADDRESS 1044 MIRACLE RUN ROAD  
 FAIRVIEW WV. 26570 FAIRVIEW WV. 26570

Memo 01488 P

MAY 2 1 20

STATE OF WEST VIRGINIA  
DEPARTMENT OF ENVIRONMENTAL PROTECTION  
OFFICE OF OIL AND GAS

AFFIDAVIT OF PLUGGING AND FILLING WELL

AFFIDAVIT SHOULD BE IN TRIPLICATE, one copy mailed to the Department, one copy to be retained by the Well Operator and the third copy (and extra copies if required) should be mailed to each coal operator at their respective addresses.

Farm name: Marion Tennant tract, current- Gordon Properties, LLC Operator Well No.: F2-516

LOCATION: Elevation: 1,027' Quadrangle: Blacksville  
District: Clay County: Monongalia  
Latitude: 3,780 Feet South of 39 Deg. 40 Min. 00 Sec.  
Longitude: 4,375 Feet West of 80 Deg. 12 Min. 30 Sec.

Well Type: OIL  GAS

Company: Eastern Associated Coal Corp. Coal Operator Eastern Associated Coal Corp.  
1044 Miracle Run Road or Owner 1044 Miracle Run Road  
Fairview, WV 26570 Fairview, WV 26570

Agent: Edward Y. Hoy Coal Operator or Owner Edward Y. Hoy

Permit Issued Date: May 20, 2004

AUG 10 2004

AFFIDAVIT

WV Department of Environmental Protection

STATE OF WEST VIRGINIA,  
County of Monongalia ss:

Roy Dale Chisler and Michael Hayshurst being first duly sworn according to law depose and say that they are experienced in the work of plugging and filling oil and gas wells and were employed by the above named well operator, and participated in the work of plugging and filling the above well, and Terry Urban, Oil and Gas Inspector representing the Director, say that said work was commenced on the 17<sup>th</sup> day of June, 2004, and that the well was plugged and filled in the following manner:

TYPE	FROM	TO	PIPE REMOVED	LEFT
Cleaned out to 575' with 11-3/4" bit. Cleaned out to 1,163' with 6" bit.				
Pumped bottom plug with 160 sacks of cement.				
Tripped back into hole. Drilled cement back out to 807'.				
Logged hole with Century Geophysical. Pittsburgh coal at 692' to 701' from logs.				
Ran 809' of 4-1/2" casing with latch down plug.				
Pumped top plug through 4-1/2" casing with 420 sacks of cement and 100 sacks of E1K cement.				
Bailed water from the hole.				
Note: No casing encountered.				

Description of monument: 4 1/2" Pipe with metal plate, API #, and date plugged and that the work of plugging and filling said well was completed on the 16<sup>th</sup> day of July, 2004.

And further deponents saith not. Roy Dale Chisler


Michael Hayshurst

Sworn and subscribe before me this 4<sup>th</sup> day of August, 2004.

My commission expires: July 7, 2007

[Signature]  
Notary Public

Oil and Gas Inspector: Terry Urban 8-504



MON 1488P