

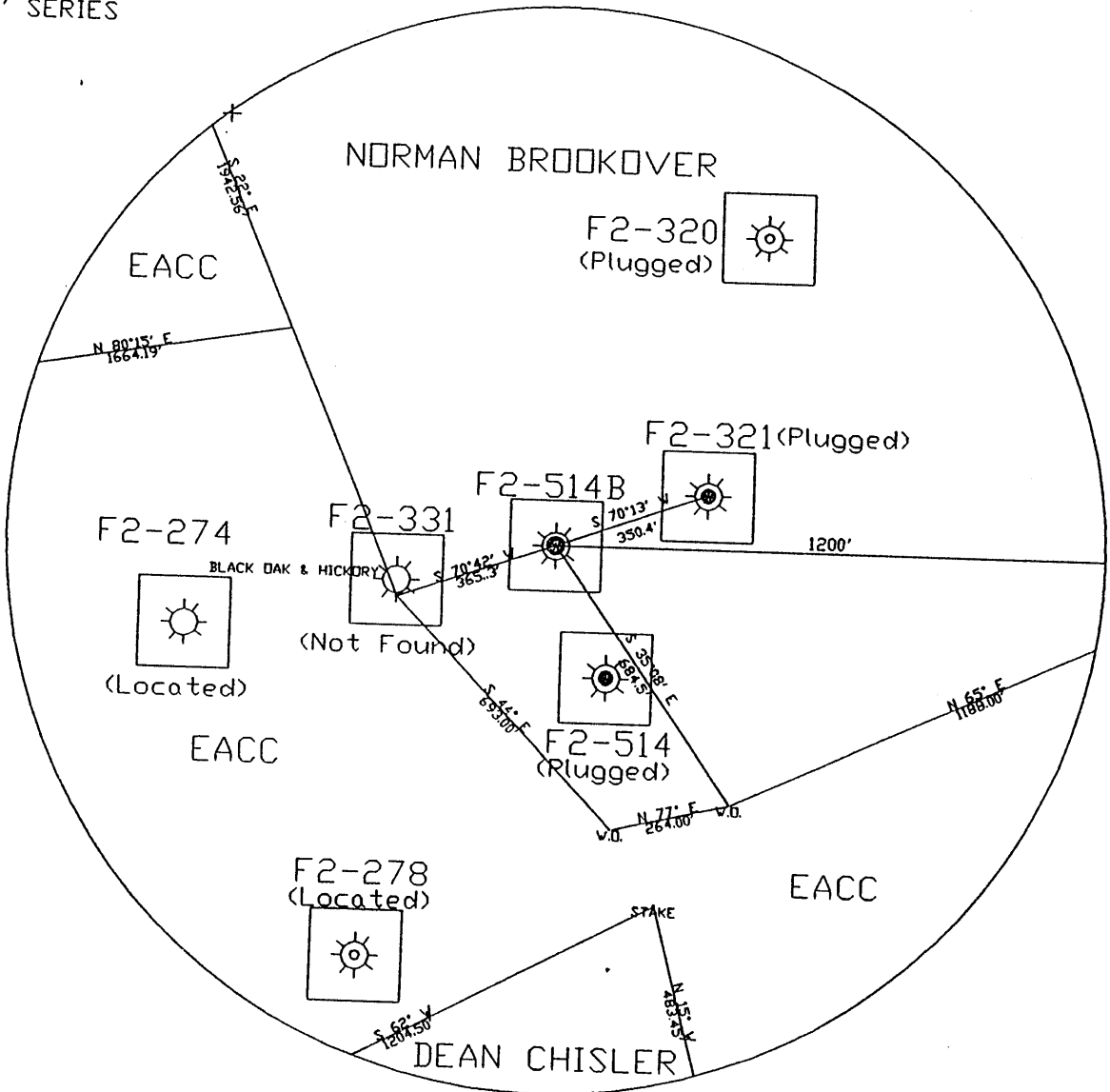
LATITUDE 39° 40' 00"

11,280'

LONGITUDE 80° 12' 30"


2,880'

TOPG. LOC.
BLACKSVILLE QUAD.
7 1/2' SERIES



FILE NO. WELL F2-514B
 DRAWING NO. F2-514B
 SCALE 1"=400'
 MINIMUM DEGREE OF
 ACCURACY 1/2500'
 PROVEN SOURCE OF
 ELEVATION USGS B.M.

I THE UNDERSIGNED, HEREBY CERTIFY
 THAT THIS PLAT IS CORRECT TO THE
 BEST OF MY KNOWLEDGE AND BELIEF AND
 SHOWS ALL THE INFORMATION REQUIRED
 BY LAW AND THE REGULATIONS ISSUED
 AND PRESCRIBED BY THE DEPARTMENT OF
 MINES.
 (SIGNED) *John F. Ewell Jr.*
 R.P.E. 11133 L.L.S.



(+) DENOTES LOCATION OF
 WELL ON UNITED STATES
 TOPOGRAPHIC MAPS

FORM IV-6

(8-78)

DATE JULY 23, 2003
 OPERATOR'S WELL NO. F2-514B
 API WELL NO.

47-061-1476P
 STATE COUNTY PERMIT

STATE OF WEST VIRGINIA
 DEPARTMENT OF ENVIRONMENTAL PROTECTION
 OIL AND GAS DIVISION

WELL TYPE: OIL ___ GAS X LIQUID INJECTION ___ WASTE DISPOSAL ___
 (IF GAS, PRODUCTION ___ STORAGE ___ DEEP ___ SHALLOW X)
 LOCATION: ELEVATION 1,380' WATERSHED DAYS RUN
 DISTRICT CLAY COUNTY MONONGALIA
 QUADRANGLE BLACKSVILLE

SURFACE OWNER NORMAN BROOKOVER ACREAGE 26.1
 OIL & GAS ROYALTY OWNER UNKNOWN # _____ LEASE ACREAGE _____
 LEASE NO. ISAAC AMMONS 97.5 AC

PROPOSED WORK: DRILL ___ CONVERT ___ DRILL DEEPER ___ REDRILL X FRACTURE OR
 STIMULATE ___ PLUG OFF OLD FORMATION ___ PERFORATE NEW
 FORMATION ___ OTHER PHYSICAL CHANGE IN WELL (SPECIFY) _____

PLUG AND ABANDON ___ CLEAN OUT AND REPLUG X
 TARGET FORMATION BAYARD SAND ESTIMATED DEPTH 3,250'
 WELL OPERATOR EASTERN ASSOC. COAL CORP DESIGNATED AGENT EDWARD Y. HOY
 ADDRESS 1044 MIRACLE RUN ROAD ADDRESS 1044 MIRACLE RUN ROAD
FAIRVIEW WV. 26570 FAIRVIEW WV. 26570

MOND 1476P

STATE OF WEST VIRGINIA
DEPARTMENT OF ENVIRONMENTAL PROTECTION
OFFICE OF OIL AND GAS

AFFIDAVIT OF PLUGGING AND FILLING WELL

AFFIDAVIT SHOULD BE IN TRIPLICATE, one copy mailed to the Department, one copy to be retained by the Well Operator and the third copy (and extra copies if required) should be mailed to each coal operator at their respective addresses.

Farm name: Isaac Ammons tract, current- Norman Brookover Operator Well No.: F2-514B


LOCATION: Elevation: 1,380' Quadrangle: Blacksville
District: Clay County: Monongalia
Latitude: 2,880 Feet South of 39 Deg. 40 Min. 00 Sec.
Longitude: 11,280 Feet West of 80 Deg. 12 Min. 30 Sec.

Well Type: OIL GAS X

Company: Eastern Associated Coal Corp. Coal Operator or Owner Eastern Associated Coal Corp.
1044 Miracle Run Road 1044 Miracle Run Road
Fairview, WV 26570 Fairview, WV 26570

Agent: Edward Y. Hoy Coal Operator or Owner

Permit Issued Date: July 29, 2002



AFFIDAVIT

STATE OF WEST VIRGINIA,
County of Monongalia ss:

*Craig Park and *Eric Dale Chisler being first-duty sworn according to law depose and say that they are experienced in the work of plugging and filling oil and gas wells and were employed by the above named well operator, and participated in the work of plugging and filling the above well, and Terry Urban, Oil and Gas Inspector representing the Director, say that said work was commenced on the 29th day of July, 2003, and that the well was plugged and filled in the following manner:

TYPE	FROM	TO	PIPE REMOVED	LEFT
Cleaned out to 505' with 10" bit, cleaned out to 1,028' with 8" bit, and then cleaned out to 1,380' with 6" bit.				
Logged hole with Timco Inc. (Gamma Ray CCL and Caliper).				
Ripped casing from 1,040' to 1,100'.				
Pumped bottom plug with 55 sacks of cement and 2 sacks of gel. Tagged bottom plug at 1,180'				
Ran 4-1/2" casing to 1,170'. Set top of latchdown plug at 1,150'.				
Pumped top plug with 845 sacks of cement and 150 sacks of E1K cement.				
Downhole survey by Sperry-Sun on 9-22-03.				
Pittsburgh coal at 1,063' to 1,070'.				


Description of monument: 4 1/2" Pipe with metal plate, API #, and date plugged and that the work of plugging and filling said well was completed on the 12th day of September, 2003.

And further deponents saith not. X Craig Park
X Eric Dale Chisler

Sworn and subscribe before me this 23rd day of OCTOBER, 2003

My commission expires: JULY 7, 2007

[Signature]
Notary Public
Oil and Gas Inspector: [Signature]



MONO
1476P