



---

west virginia department of environmental protection

---

Office of Oil and Gas  
601 57<sup>th</sup> Street, S.E.  
Charleston, WV 25304  
(304) 926-0450  
fax: (304) 926-0452

Harold D. Ward, Cabinet Secretary  
[www.dep.wv.gov](http://www.dep.wv.gov)

Thursday, July 28, 2022  
WELL WORK PLUGGING PERMIT  
Coal Bed Methane Well Plugging

MONUMENT OIL & GAS, LLC  
929 CHARLESTON RD.  
SPENCER, WV 25276

Re: Permit approval for L-113  
47-061-01453-00-00

This well work permit is evidence of permission granted to perform the specified well work at the location described on the attached pages and located on the attached plat, subject to the provisions of Chapter 22 of the West Virginia Code of 1931, as amended, and all rules and regulations promulgated thereunder, and to any additional specific conditions and provisions outlined in the pages attached hereto. Notification shall be given by the operator to the Oil and Gas Inspector at least 24 hours prior to the construction of roads, locations, and/or pits for any permitted work. In addition, the well operator shall notify the same inspector 24 hours before any actual well work is commenced and prior to running and cementing casing. Spills or emergency discharges must be promptly reported by the operator to 1-800-642-3074 and to the Oil and Gas Inspector.

Upon completion of the plugging well work, the above named operator will reclaim the site according to the provisions of WV Code 22-6-30. Please be advised that form WR-38, Affidavit of Plugging and Filling Well, is to be submitted to this office within 90 days of completion of permitted well work, as should form WR-34 Discharge Monitoring Report within 30 days of discharge of pits, if applicable. Failure to abide by all statutory and regulatory provisions governing all duties and operations hereunder may result in suspension or revocation of this permit and, in addition, may result in civil and/or criminal penalties being imposed upon the operators.

Per 35 CSR 4-5.2.g this permit will expire in two (2) years from the issue date unless permitted well work is commenced. If there are any questions, please feel free to contact me at (304) 926- 0450.

James A. Martin  
Chief

Operator's Well Number: L-113  
Farm Name: PHILLIPS, FREDA L.  
U.S. WELL NUMBER: 47-061-01453-00-00  
Coal Bed Methane Well Plugging  
Date Issued: 7/28/2022

# PERMIT CONDITIONS

West Virginia Code § 22-6-11 allows the Office of Oil and Gas to place specific conditions upon this permit. Permit conditions have the same effect as law. Failure to adhere to the specified permit conditions may result in enforcement action.

## CONDITIONS

---

1. All pits must be lined with a minimum of 20 mil thickness synthetic liner.
2. In the event of an accident or explosion causing loss of life or serious personal injury in or about the well or while working on the well, the well operator or its contractor shall give notice, stating the particulars of the accident or explosion, to the oil and gas inspector and the Chief within twenty-four (24) hours.
3. Well work activities shall not constitute a hazard to the safety of persons.

WW-4B  
Rev. 2/01

1) Date April 14, 2022  
2) Operator's Well No. L-113  
3) API Well No. 47-081 - 01453

STATE OF WEST VIRGINIA  
DEPARTMENT OF ENVIRONMENTAL PROTECTION  
OFFICE OF OIL AND GAS

APPLICATION FOR A PERMIT TO PLUG AND ABANDON

4) Well Type: Oil \_\_\_ / Gas X / Liquid injection \_\_\_ / Waste disposal \_\_\_ /  
(If "Gas, Production X or Underground storage \_\_\_) Deep \_\_\_ / ShallowX

5) Location: Elevation 1181' Watershed Range Run of West Virginia Fork of Dunkard Ck  
District Battelle County Monongalia Quadrangle Wadestown

6) Well Operator Monument Oil & Gas LLC 7) Designated Agent \_\_\_\_\_  
Address 929 Charleston Rd. Address \_\_\_\_\_  
Spencer, WV 25276

8) Oil and Gas Inspector to be notified 9) Plugging Contractor  
Name Kenneth Greynolds Name Contractor Services Inc. of WV  
Address 613 Broad Run Rd. Address 929 Charleston Road  
Jane Lew, WV 26378 Spencer, WV 25276

10) Work Order: The work order for the manner of plugging this well is as follows:  
**See Attached.**

Notification must be given to the district oil and gas inspector 24 hours before permitted work can commence.

Work order approved by inspector Kenneth Greynolds Date \_\_\_\_\_  
Digitally signed by: Kenneth Greynolds  
DN: CN = Kenneth Greynolds email = Kenneth.L.Greynolds@wv.gov C = AD  
O = WVDEP OU = Oil and Gas  
Date: 2022.06.18 14:57:53 -04'00'

Well: L-113  
County: Monongalia  
API# 047-061-01453

Plug and Abandon Well

Well Design:

8"	0-1008	260 sks	260 sks Cement
3"	?		packer
TD	1210'		

Procedure:

USE EXPANDING CEMENT

Notify WV DEP 48 hours prior to commencement of operations.  
Setup containment and necessary ECD's  
Move in Rig up Equipment  
Pull 3" tubing if present  
Dump pea gravel or set CIBP  
Trip in hole with tubing, set Cement Plug TD to surface, TOOH  
Install monument, rig down move off  
Remove containment and unneeded ECD's

4706101453 P

WR-35

DATE: August 4, 2004  
 API#: 47-6101453

State of West Virginia  
 Department of Environmental Protection  
 Office of Oil and Gas

Well Operator's Report of Well Work

Farm Name: Phillips, Freda L. Operator Well No.: L-113  
 LOCATION: Elevation: 1181 Quadrangle: Wadestown  
 District: Battelle County: Monongalia  
 Latitude: 7815.8 Feet South of 39 Deg. 40 Min. 00 Sec.  
 Longitude: 4432.1 Feet West of 80 Deg. 20 Min. 00 Sec.

Company: CNX Gas Company LLC (North)

	Casing & Tubing	Used In Drilling	Left In Well	Cement Fill Up Cu. Ft.
Address: 1800 Washington Road Pittsburgh, PA 15241				
Agent: Edwin Merrifield				
Inspector: Randal Mick				
Date Permit Issued: 9/17/2002				
Date Well Work Commenced: Existing Borehole				
Date Well Work Completed: Converted to well				
Verbal Plugging:				
Date Permission granted on:				
Rotary Cable Rlg				
Total Depth (feet): 1210				
Fresh Water Depth (ft.):				
Salt Water Depth (ft.):				
Is coal being mined in area (N/Y)? No				
Coal Depths (ft.): 913				

OPEN FLOW DATA

Producing formation Pittsburgh Coal Seam Pay zone depth (ft) 913  
 Gas: Initial open flow 150 MCF/d Oil: Initial open flow 0 Bbl/d  
 Final open flow 150 MCF/d Final open flow 0 Bbl/d  
 Time of open flow between initial and final tests 0 Hours  
 Static rock pressure 1 psig (surface pressure) after - Hours

Second producing formation None Pay zone depth (ft) \_\_\_\_\_  
 Gas: Initial open flow \_\_\_\_\_ MCF/d Oil: Initial open flow \_\_\_\_\_ Bbl/d  
 Final open flow \_\_\_\_\_ MCF/d Final open flow \_\_\_\_\_ Bbl/d  
 Time of open flow between initial and final tests \_\_\_\_\_ Hours  
 Static rock pressure \_\_\_\_\_ psig (surface pressure) after \_\_\_\_\_ Hours

NOTE: ON BACK OF THIS FORM PUT THE FOLLOWING: 1). DETAILS OF PERFORATED INTERVALS, FRACTURING OR STIMULATING, PHYSICAL CHANGE, ETC. 2). THE WELL LOG WHICH IS A SYSTEMATIC DETAILED GEOLOGICAL RECORD OF ALL FORMATIONS INCLUDING COAL ENCOUNTERED BY THE WELLBORE.

Signed: Joseph P. Aman  
 By: Joseph P. Aman  
 Date: August 4, 2004

RECEIVED  
 Office of Oil & Gas  
 Office of Chief  
 AUG 09 2004  
 WV Department of  
 Environmental Protection

061-01453-C

CONSOLIDATION COAL COMPANY  
1800 WASHINGTON ROAD  
PITTSBURGH PA

WELL NUMBER L-113

MINE Loveridge

DATE STARTED 8/3/1997

DATE COMPLETED 8/7/1997

CONTRACTOR Gene D. Yost & Son, Inc.

TOTAL DEPTH OF HOLE 1,210 (APPROX)  
[In Feet]

CASING IN HOLE: SLOTTED 199  
[In Feet]

7-INCH None

8-INCH 1,008

PACKER SIZE 3'

CEMENT 260 [SKS]



4706101453 F

FORM WW-5(B)\_(8/1998)

Page 2 of 3

47-061-01453-C

CASING AND TUBING PROGRAM

TYPE	SPECIFICATIONS		FOOTAGE INTERVALS		CEMENT
	Size	Grade	Weight per ft.	For Drilling Left in Well	
Conductor					Fill-up (cu. ft.)
Fresh Water					
Coal					
Intermediate					
Production					
Tubing					
Liners					

PACKERS:

PLEASE SEE ATTACHED WELL REPORT

SM  
9-5-02

For Office of Oil and Gas Use Only

Fee(s) paid:     Well Work Permit     Reclamation Fund     WPCP  
 Plat     WW-9     WW-5B     Bond \_\_\_\_\_     Agent  
(Type)

4706101453P

FORM WW-5B (8/1998)

Page 1 of 3

61-01453C

061-01458-C

STATE OF WEST VIRGINIA  
DEPARTMENT OF ENVIRONMENTAL PROTECTION, OFFICE OF OIL AND GAS  
COALBED METHANE PERMIT APPLICATION

1) Well Operator: CNX Gas Company, LLC (North) 2) Well Name St. Leo Gob Well No. L-113

3) Operator's Well Number L-113 4) Elevation 1181'

5) Well Type: (a) Oil          / or Gas          /  
(b) If Gas: Production X / Underground Storage          / CBM          /  
Deep          / Shallow X /

6) Proposed Target Formation(s): Pittsburgh Coal Seam Mine Methane

7) Proposed Total Depth: 1,210 feet

8) Approximate Fresh Water Strata Depths: Not known

9) Approximate Salt Water Depths: Not known

10) Approximate Coal Seam Depths: Pittsburgh @ 913'

11) Does Land Contain Coal Seams Tributary to Active Mines? Yes X / No          /

12) (a) Proposed Well Work: Convert an existing ventilation borehole (Well No. L-113) to a producing CBM gob well.

(b) If Stimulation Proposed, Describe Means to be Used to Stimulate Well: N/A

13) (a) Does the proposed operation plan to convert an existing well (as defined in W. Va. Code § 22-6-1) or a vertical ventilation hole to a coalbed methane well? Yes X / No          /

(b) If yes, please attach to this Application a list of all formations from which production is anticipated and a description of any plans to plug any portion of the well. Pittsburgh Coal Only Via Existing Casing. Isolation with packer.

14) (a) Will the proposed coalbed methane well be completed in some but not all coal seams for production (except for a gob well or vent hole proposed to be converted to a well)? Yes          / No          / N/A

(b) If yes, please attach to this Application a plan and design for the well which will protect all workable coal seams which will be penetrated by the well.

15) (a) Does the proposed operation include horizontal drilling of a well commenced on the surface? Yes          / No X /

(b) If yes, please attach to this Application a description of such operations, including both the vertical and horizontal alignment and extent of the well from the surface to total depth.





4706101453P

WW-4A  
Revised 6-07

1) Date: April 14, 2022  
2) Operator's Well Number L-113

3) API Well No.: 47 - 061 - 01453

STATE OF WEST VIRGINIA  
DEPARTMENT OF ENVIRONMENTAL PROTECTION, OFFICE OF OIL AND GAS  
NOTICE OF APPLICATION TO PLUG AND ABANDON A WELL

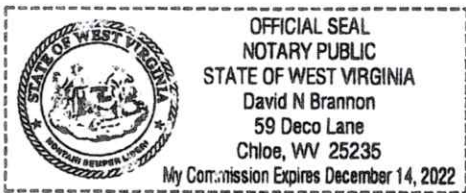
4) Surface Owner(s) to be served:	5) (a) Coal Operator
(a) Name <u>John Jones</u>	Name <u>Consolidation Coal Company c/o Murray American Energy Inc.</u>
Address <u>1013 Range Run Rd.</u>	Address <u>46226 National Rd.</u>
<u>Wana, WV 26590</u>	<u>Saint Clairsville, OH 43950</u>
(b) Name _____	(b) Coal Owner(s) with Declaration
Address _____	Name _____
(c) Name _____	Address _____
Address _____	Name _____
6) Inspector <u>Kenneth Graynolds</u>	(c) Coal Lessee with Declaration
Address <u>613 Broad Run Rd.</u>	Name _____
<u>Jane Lew, WV 26378</u>	Address _____
Telephone <u>304-206-8613</u>	_____

TO THE PERSONS NAMED ABOVE: You should have received this Form and the following documents:

- (1) The application to Plug and Abandon a Well on Form WW-4B, which sets out the parties involved in the work and describes the well its and the plugging work order; and
- (2) The plat (surveyor's map) showing the well location on Form WW-6.

The reason you received these documents is that you have rights regarding the application which are summarized in the instructions on the reverse side. However, you are not required to take any action at all.

Take notice that under Chapter 22-6 of the West Virginia Code, the undersigned well operator proposes to file or has filed this Notice and Application and accompanying documents for a permit to plug and abandon a well with the Chief of the Office of Oil and Gas, West Virginia Department of Environmental Protection, with respect to the well at the location described on the attached Application and depicted on the attached Form WW-6. Copies of this Notice, the Application, and the plat have been mailed by registered or certified mail or delivered by hand to the person(s) named above (or by publication in certain circumstances) on or before the day of mailing or delivery to the Chief.



Well Operator Monument Oil & Gas, LLC  
 By: [Signature]  
 Its: Managing Member  
 Address 929 Charleston Road  
Spencer, WV 25276  
 Telephone 304-927-5033

Subscribed and sworn before me this 10<sup>th</sup> day of June 2022  
David N. Brannon  
 My Commission Expires December 14, 2022 Notary Public

Oil and Gas Privacy Notice

The Office of Oil and Gas processes your personal information, such as name, address and phone number, as a part of our regulatory duties. Your personal information may be disclosed to other State agencies or third parties in the normal course of business or as needed to comply with statutory or regulatory requirements, including Freedom of Information Act requests. Our office will appropriately secure your personal information. If you have any questions about our use of your personal information, please contact DEP's Chief Privacy Officer at [depprivacyofficer@wv.gov](mailto:depprivacyofficer@wv.gov).

RECEIVED  
Office of Oil and Gas

JUN 22 2022

4706101453P

SENDER: COMPLETE THIS SECTION

- Complete items 1, 2, and 3.
- Print your name and address on the reverse so that we can return the card to you.
- Attach this card to the back of the mailpiece, or on the front if space permits.

Article Addressed to:

Consolidation Coal Company  
 c/o Murray American Energy, Inc.  
 Hoyle National Road  
 St. Clairsville OH 43950



9590 9402 6968 1225 8234 93

2. Article Number (Transfer from service label)

7021 2720 0001 2947 7953

PS Form 3811, July 2020 PSN 7530-02-000-9053

SENDER: COMPLETE THIS SECTION

- Complete items 1, 2, and 3.
- Print your name and address on the reverse so that we can return the card to you.
- Attach this card to the back of the mailpiece, or on the front if space permits.

1. Article Addressed to:

John Jones  
 1013 Range Run Road  
 Wana, WV 26590



9590 9402 6968 1225 8235 23


2. Article Number (Transfer from service label)

7021 2720 0001 2947 7939

PS Form 3811, July 2020 PSN 7530-02-000-9053

COMPLETE THIS SECTION ON DELIVERY

- A. Signature  Agent
- B. Received by (Printed Name)  Addressee
- C. Date of Delivery
- D. Is delivery address different from item 1?  Yes  No



3. Service Type

- Adult Signature
- Adult Signature Restricted Delivery
- Certified Mail®
- Certified Mail Restricted Delivery
- Collect on Delivery
- Collect on Delivery Restricted Delivery
- Priority Mail Express®
- Registered Mail™
- Registered Mail Restricted Delivery
- Signature Confirmation™
- Signature Confirmation Restricted Delivery
- all Restricted Delivery

COMPLETE THIS SECTION ON DELIVERY

- A. Signature  Agent
- B. Received by (Printed Name)  Addressee
- C. Date of Delivery
- D. Is delivery address different from item 1?  Yes  No

John Jones  
 9

3. Service Type

- Adult Signature
- Adult Signature Restricted Delivery
- Certified Mail®
- Certified Mail Restricted Delivery
- Collect on Delivery
- Collect on Delivery Restricted Delivery
- Priority Mail Express®
- Registered Mail™
- Registered Mail Restricted Delivery
- Signature Confirmation™
- Signature Confirmation Restricted Delivery
- Mail Restricted Delivery
- Mail Restricted Delivery

Domestic Return Receipt

WW-4B

4706101453P

API No. 47-061-01453

Farm Name Frederic L. Phillips

Well No. L-113

### INSTRUCTIONS TO COAL OPERATORS OWNERS AND LESSEE

The well operator named on the obverse side of WW-4 (B) is about to abandon the well described in the enclosed materials and will commence the work of plugging and abandoning said well on the date the inspector is notified. Which date shall not be less than five days after the day on which this notice and application so mailed is received, or in due course should be received by the Department of Environmental Protection Office of Oil & Gas.

This notice and application is given to you in order that your respective representatives may be present at the plugging and filling of said well. You are further notified that whether you are represented or not the operator will proceed to plug and fill said well in the manner required by Section 24, Article 6, Chapter 22 of the Code and given in detail on obverse side of this application.

NOTE: If you wish this well to be plugged according to 22-6-24(d) then as per Regulation 35CSR4-13.9 you must complete and return to this office on form OB-16 "Request by Coal Operator, Owner, or Lessee for plugging" prior to the issuance of this plugging permit.

### WAIVER

The undersigned coal operator \_\_\_\_ / owner \_\_\_\_ / lessee \_\_\_\_ / of the coal under this well location has examined this proposed plugging work order. The undersigned has no objection to the work proposed to be done at this location, provided, the well operator has complied with all applicable requirements of the West Virginia Code and the governing regulations.

Date: \_\_\_\_\_

\_\_\_\_\_

By: \_\_\_\_\_

Its \_\_\_\_\_

**SURFACE OWNER WAIVER**

Operator's Well  
Number

L-113

**INSTRUCTIONS TO SURFACE OWNERS NAMED ON PAGE WW4-A**

The well operator named on page WW-4A is applying for a permit from the State to plug and abandon a well. (Note: If the surface tract is owned by more than three persons, then these materials were served on you because your name appeared on the Sheriff's tax ticket on the land or because you actually occupy the surface tract. In either case, you may be the only owner who will actually receive these materials.) See Chapter 22 of the West Virginia Code. Well work permits are valid for 24 months. If you do not own any interest in the surface tract, please forward these materials to the true owner immediately if you know who it is. Also, please notify the well operator and the Office of Oil and Gas.

**NOTE: YOU ARE NOT REQUIRED TO FILE ANY COMMENT.  
WHERE TO FILE COMMENTS AND OBTAIN ADDITIONAL INFORMATION:**

Chief, Office of Oil and Gas  
Department of Environmental Protection  
601 57<sup>th</sup> St. SE  
Charleston, WV 25304  
(304) 926-0450

**Time Limits and methods for filing comments.** The law requires these materials to be served on or before the date the operator files his Application. You have FIVE (5) DAYS after the filing date to file your comments. Comments must be filed in person or received in the mail by the Chief's office by the time stated above. You may call the Chief's office to be sure of the date. Check with your postmaster to ensure adequate delivery time or to arrange special expedited handling. If you have been contacted by the well operator and you have signed a "voluntary statement of no objection" to the planned work described in these materials, then the permit may be issued at any time.

**Comments must be in writing.** Your comments must include your name, address and telephone number, the well operator's name and well number and the approximate location of the proposed well site including district and county from the application. You may add other documents, such as sketches, maps or photographs to support your comments.

The Chief has the power to deny or condition a well work permit based on comments on the following grounds:

- 1) The proposed well work will constitute a hazard to the safety of persons.
- 2) The soil erosion and sediment control plan is not adequate or effective;
- 3) Damage would occur to publicly owned lands or resources;
- 4) The proposed well work fails to protect fresh water sources or supplies;
- 5) The applicant has committed a substantial violation of a previous permit or a substantial violation of one or more of the rules promulgated under Chapter 22, and has failed to abate or seek review of the violation..."

If you want a copy of the permit as it is issued or a copy of the order denying the permit, you should request a copy from the Chief.

**VOLUNTARY STATEMENT OF NO OBJECTION**

I hereby state that I have read the instructions to surface owners and that I have received copies of a Notice and Application For A Permit To Plug And Abandon on Forms WW-4A and WW-4B, and a survey plat.

I further state that I have no objection to the planned work described in these materials, and I have no objection to a permit being issued on those materials.

FOR EXECUTION BY A NATURAL PERSON  
ETC.

FOR EXECUTION BY A CORPORATION,

_____	Date _____	Name _____	_____
Signature		By	_____
		Its	_____
			Date _____
		Signature	Date _____

WW-9  
(5/16)

API Number 47 - 061 . 01453  
Operator's Well No. 2-113

STATE OF WEST VIRGINIA  
DEPARTMENT OF ENVIRONMENTAL PROTECTION  
OFFICE OF OIL AND GAS  
FLUIDS/ CUTTINGS DISPOSAL & RECLAMATION PLAN

Operator Name Monument Oil & Gas LLC OP Code 494527461

Watershed (HUC 10) Range Run Of WV Fork of Dunkard Ck Quadrangle Wadestown

Do you anticipate using more than 5,000 bbls of water to complete the proposed well work? Yes  No

Will a pit be used? Yes  No  *ANY WELL EFFLUENT MUST BE CONTAINED IN TANKS BEFORE DISPOSING OFF-SITE*

If so, please describe anticipated pit waste: \_\_\_\_\_

Will a synthetic liner be used in the pit? Yes  No  If so, what ml.? \_\_\_\_\_

Proposed Disposal Method For Treated Pit Wastes:

- Land Application (if selected provide a completed form WW-9-GPP)
- Underground Injection ( UIC Permit Number \_\_\_\_\_ )
- Reuse (at API Number \_\_\_\_\_ )
- Off Site Disposal (Supply form WW-9 for disposal location)
- Other (Explain \_\_\_\_\_ )

Will closed loop system be used? If so, describe: N/A

Drilling medium anticipated for this well (vertical and horizontal)? Air, freshwater, oil based, etc. N/A

-If oil based, what type? Synthetic, petroleum, etc. N/A

Additives to be used in drilling medium? N/A

Drill cuttings disposal method? Leave in pit, landfill, removed offsite, etc. N/A

-If left in pit and plan to solidify what medium will be used? (cement, lime, sawdust) N/A


-Landfill or offsite name/permit number? \_\_\_\_\_

Permittee shall provide written notice to the Office of Oil and Gas of any load of drill cuttings or associated waste rejected at any West Virginia solid waste facility. The notice shall be provided within 24 hours of rejection and the permittee shall also disclose where it was properly disposed.

I certify that I understand and agree to the terms and conditions of the GENERAL WATER POLLUTION PERMIT issued on April 1, 2016, by the Office of Oil and Gas of the West Virginia Department of Environmental Protection. I understand that the provisions of the permit are enforceable by law. Violations of any term or condition of the general permit and/or other applicable law or regulation can lead to enforcement action.

I certify under penalty of law that I have personally examined and am familiar with the information submitted on this application form and all attachments thereto and that, based on my inquiry of those individuals immediately responsible for obtaining the information, I believe that the information is true, accurate, and complete. I am aware that there are significant penalties for submitting false information, including the possibility of fine or imprisonment.

Company Official Signature [Signature]  
Company Official (Typed Name) J. Scott Freshwater  
Company Official Title Managing Member



Subscribed and sworn before me this 10<sup>th</sup> day of June, 2022

David N. Brannon  
Notary Public

My commission expires December 14, 2022

Operator's Well No. \_\_\_\_\_

Proposed Revegetation Treatment: Acres Disturbed .5 Prevegetation pH 5.5

Lime 3 Tons/acre or to correct to pH 6.5

Fertilizer type \_\_\_\_\_

Fertilizer amount 0.25 lbs/acre

Mulch Hay 2 Tons/acre

Seed Mixtures

Temporary		Permanent	
Seed Type	lbs/acre	Seed Type	lbs/acre
Orchard Grass	25	Ladino Clover	5
Red Top Clover	15	KY 31	40

Attach:

Maps(s) of road, location, pit and proposed area for land application (unless engineered plans including this info have been provided). If water from the pit will be land applied, provide water volume, include dimensions (L, W, D) of the pit, and dimensions (L, W), and area in acres, of the land application area.

Photocopied section of involved 7.5' topographic sheet.

Plan Approved by: **Kenneth Greynolds**  
Digitally signed by: Kenneth Greynolds  
DN: CN = Kenneth Greynolds email = Kenneth.L.Greynolds@ww.gov C = AD O = WWDEP OU = Oil and Gas  
Date: 2022.06.16 14:58:46 -0400

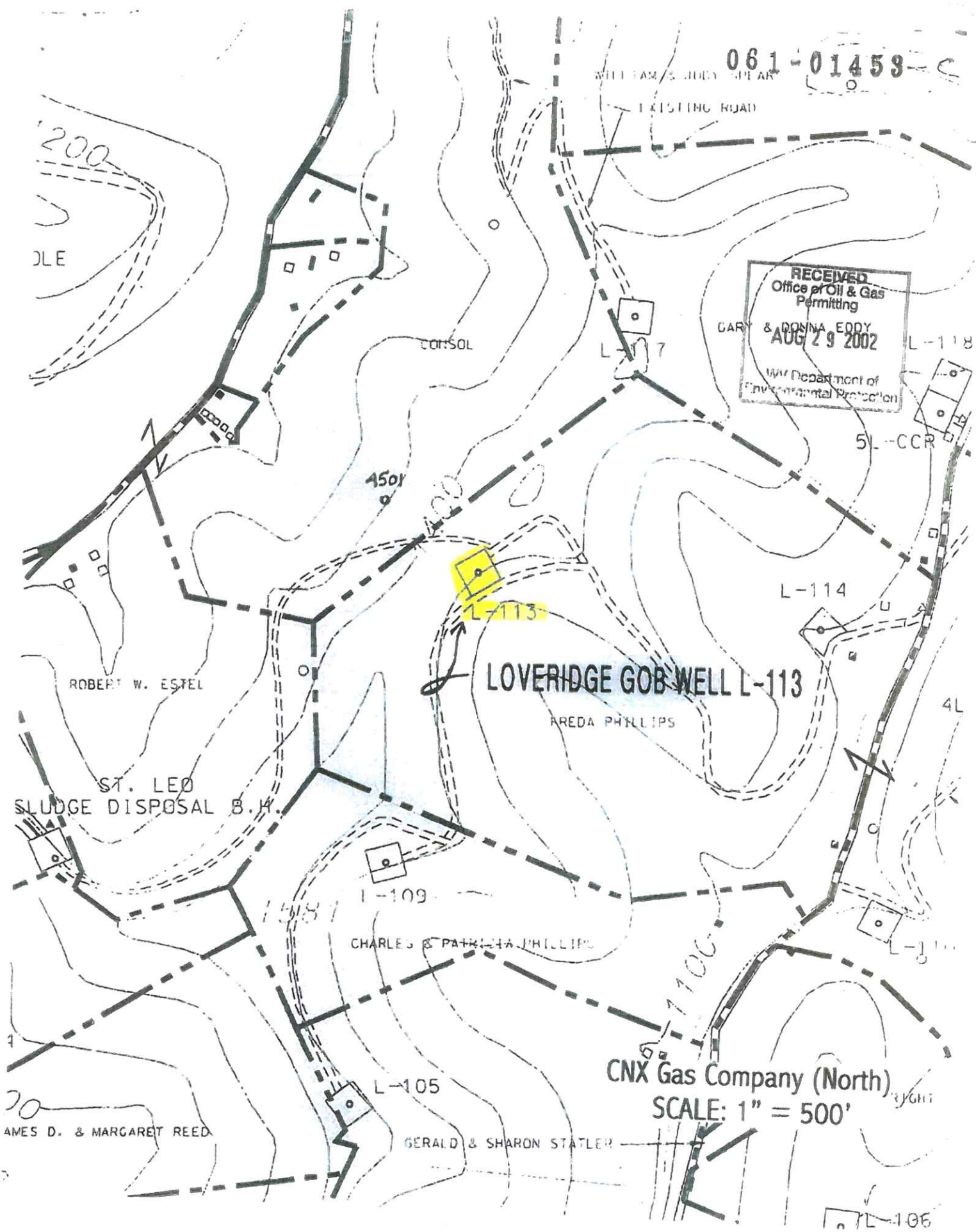
Comments: \_\_\_\_\_  
\_\_\_\_\_  
\_\_\_\_\_  
\_\_\_\_\_  
\_\_\_\_\_  
\_\_\_\_\_

Title: \_\_\_\_\_ Date: \_\_\_\_\_

Field Reviewed? ( ) Yes ( ) No

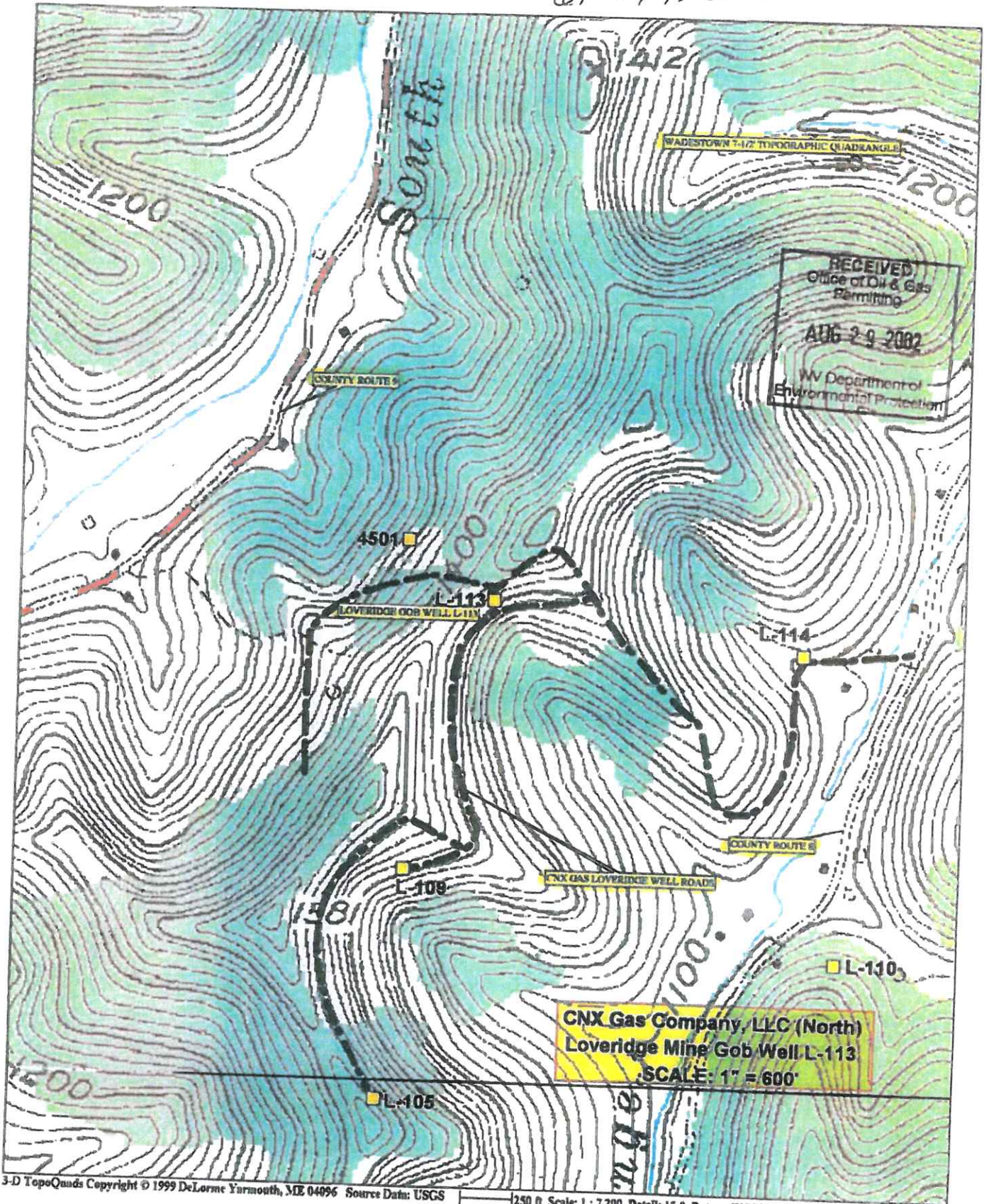
4706101453P

061-01453-C



4706101453P

61-0/453-C



3-D TopoQuads Copyright © 1999 DeLorme Yarmouth, ME 04096 Source Data: USGS

250 ft Scale: 1 : 7,200 Detail: 15-0 Datum: WGS84

RECEIVED  
Office of Oil and Gas



4706101453P

WW-7  
8-30-06



West Virginia Department of Environmental Protection  
Office of Oil and Gas

WELL LOCATION FORM: GPS

API: 47-061-01453 WELL NO.: L-113

FARM NAME: Freda L. Phillips

RESPONSIBLE PARTY NAME: Monument Oil & Gas LLC

COUNTY: Monongalia DISTRICT: Battelle

QUADRANGLE: Wadestown

SURFACE OWNER: John Jones

ROYALTY OWNER: Freda L. Phillips

UTM GPS NORTHING: 4388591

UTM GPS EASTING: 555865 GPS ELEVATION: 1181

The Responsible Party named above has chosen to submit GPS coordinates in lieu of preparing a new well location plat for a plugging permit or assigned API number on the above well. The Office of Oil and Gas will not accept GPS coordinates that do not meet the following requirements:

1. Datum: NAD 1983, Zone: 17 North, Coordinate Units: meters, Altitude: height above mean sea level (MSL) – meters.
2. Accuracy to Datum – 3.05 meters
3. Data Collection Method:

Survey grade GPS \_\_\_\_ : Post Processed Differential \_\_\_\_  
Real-Time Differential \_\_\_\_

Mapping Grade GPS \_\_\_\_ : Post Processed Differential \_\_\_\_  
Real-Time Differential \_\_\_\_

4. Letter size copy of the topography map showing the well location.

I the undersigned, hereby certify this data is correct to the best of my knowledge and belief and shows all the information required by law and the regulations issued and prescribed by the Office of Oil and Gas.

*Dr. Don*  
Signature

Land Manager  
Title

04/14/2022  
Date





Kennedy, James P <james.p.kennedy@wv.gov>

---

## ATTN plugging permit has been issued for 4706101453

1 message

---

**Kennedy, James P** <james.p.kennedy@wv.gov>

Thu, Jul 28, 2022 at 12:54 PM


To: ddouglass@csiowv.com, Jeffrey W McLaughlin <jeffrey.w.mclaughlin@wv.gov>, Wade A Stansberry <wade.a.stansberry@wv.gov>, Kenneth L Greynolds <kenneth.l.greynolds@wv.gov>, mmusick@assessor.org, jdevincent@assessor.org, kliller@assessor.org

To whom it may concern, a plugging permit 4706101453 has been issued.

James Kennedy  
WVDEP OOG

---

### 2 attachments

 **4706101453.pdf**  
3854K

 **IR-8 Blank.pdf**  
237K