

LATITUDE 39° 40' 00"

10,725'

LONGITUDE 80° 12' 30"

7.5' loc KLA 9/13/2002

RICHARD FRANCIS

WELL F2-317

BLENDINE EDDY
EFFIE HAMILTON
LOUISE WALKER
HERBERT HAMILTON ESTATE
100.195 AC.

1200' RADIUS

WELL F2-318

WELL F2-319

WELL F2-314

WELL F2-322

NORMAN BROOKOVER


NORMAN BROOKOVER

WILFORD DEVINE

TOPG. LOC.
BLACKSVILLE QUAD.
7 1/2' SERIES

FILE NO. F2-1-258
DRAWING NO. F2-2-338
SCALE 1"=400'
MINIMUM DEGREE OF
ACCURACY 1/2500'
PROVEN SOURCE OF
ELEVATION USGS B.M.

I THE UNDERSIGNED, HEREBY CERTIFY
THAT THIS PLAT IS CORRECT TO THE
BEST OF MY KNOWLEDGE AND BELIEF AND
SHOWS ALL THE INFORMATION REQUIRED
BY LAW AND THE REGULATIONS ISSUED
AND PRESCRIBED BY THE DEPARTMENT OF
MINES.
(SIGNED) John F. Ewell Jr.
R.P.E. 11133 L.L.S.



(+) DENOTES LOCATION OF
WELL ON UNITED STATES
TOPOGRAPHIC MAPS

DATE JUNE 4, 2002
OPERATOR'S WELL NO F2-318
API WELL NO.

FORM IV-6
(8-78)

STATE OF WEST VIRGINIA
DEPARTMENT OF MINES
OIL AND GAS DIVISION

47-061-01438P
STATE COUNTY PERMIT

WELL TYPE: OIL X GAS _____ LIQUID INJECTION _____ WASTE DISPOSAL _____
(IF 'GAS', PRODUCTION _____ STORAGE _____ DEEP _____ SHALLOW _____
LOCATION: ELEVATION 1350 WATERSHED _____ BUILDING RUN OF DAYS RUN _____
DISTRICT CLAY COUNTY MONONGALIA
QUADRANGLE BLACKSVILLE
SURFACE OWNER BLENDINE EDDY ETAL ACREAGE 100.195
OIL & GAS ROYALTY OWNER SOUTH PENN OIL CO. LEASE ACREAGE _____
LEASE NO. _____
PROPOSED WORK: DRILL _____ CONVERT _____ DRILL DEEPER _____ REDRILL X FRACTURE OR
STIMULATE _____ PLUG OFF OLD FORMATION _____ PERFORATE NEW
FORMATION _____ OTHER PHYSICAL CHANGE IN WELL (SPECIFY) _____
PLUG AND ABANDON _____ CLEAN OUT AND REPLUG X _____
TARGET FORMATION BAYARD SAND ESTIMATED DEPTH 3,500
WELL OPERATOR EASTERN ASSOC. COAL DESIGNATED AGENT EDWARD Y. HOY
ADDRESS 1044 MIRACLE RUN ROAD ADDRESS 1044 MIRACLE RUN ROAD
FAIRVIEW WV. 26570 FAIRVIEW WV. 26570

MONO 1438P

JUN 14 2002

STATE OF WEST VIRGINIA
DEPARTMENT OF ENVIRONMENTAL PROTECTION
OFFICE OF OIL AND GAS

AFFIDAVIT OF PLUGGING AND FILLING WELL

AFFIDAVIT SHOULD BE IN TRIPLICATE, one copy mailed to the Department, one copy to be retained by the Well Operator and the third copy (and extra copies if required) should be mailed to each coal operator at their respective addresses.

Farm name: Blendine Eddy etal. Operator Well No.: F2-318


LOCATION: Elevation: 1,350' Quadrangle: Blacksville
District: Clay County: Monongalia
Latitude: 900 Feet South of 39 Deg. 40 Min. 00 Sec.
Longitude: 10,725 Feet West of 80 Deg. 12 Min. 30 Sec.

Well Type: OIL X GAS

Company: Eastern Associated Coal Corp. Coal Operator Eastern Associated Coal Corp.
1044 Miracle Run Road or Owner 1044 Miracle Run Road
Fairview, WV 26570 Fairview, WV 26570

Agent: Edward Y. Hoy Coal Operator or Owner

Permit Issued Date: June 12, 2002



AFFIDAVIT

STATE OF WEST VIRGINIA,
County of Monongalia ss:

Michael Hargreaves and Jeff Sine being first duly sworn according to law depose and say that they are experienced in the work of plugging and filling oil and gas wells and were employed by the above named well operator, and participated in the work of plugging and filling the above well, and Steve Mosser, Oil and Gas Inspector representing the Director, say that said work was commenced on the 1st day of July, 2002, and that the well was plugged and filled in the following manner:

TYPE	FROM	TO	PIPE REMOVED	LEFT
Cleaned out to 512' with 12" bit, cleaned out to 712' with 9-1/4" bit, and cleaned out to 1925' with 6-1/4" bit.				
Logged hole with Timco(Gamma Ray CCL and Caliper).				
Pumped bottom plug with 150 sacks of cement.				
Tagged bottom plug at 1,200'.				
Perforated hole from 940' to 1030'.				
Ran 4-1/2" pipe to 1,184' with latch down plug at 1,151'. Pumped 610 sacks of cement and 105 sacks of E1K cement.				
Topped hole off with 90 sacks of cement.				
Downhole survey scheduled by Sperry-Sun on 9-06-02.				
Pittsburgh coal at 1,044' to 1,051'.				


Description of monument: 4 1/2" Pipe with metal plate, API #, and date plugged and that the work of plugging and filling said well was completed on the 15th day of August, 2002.

And further deponents saith not. Michael Hargreaves
Jeff Sine

Sworn and subscribe before me this 3rd day of SEPTEMBER, 2002.
My commission expires: July 7, 2007

Edward Y. Hoy
Notary Public

Oil and Gas Inspector: Steve Mosser



MOND 1438 P