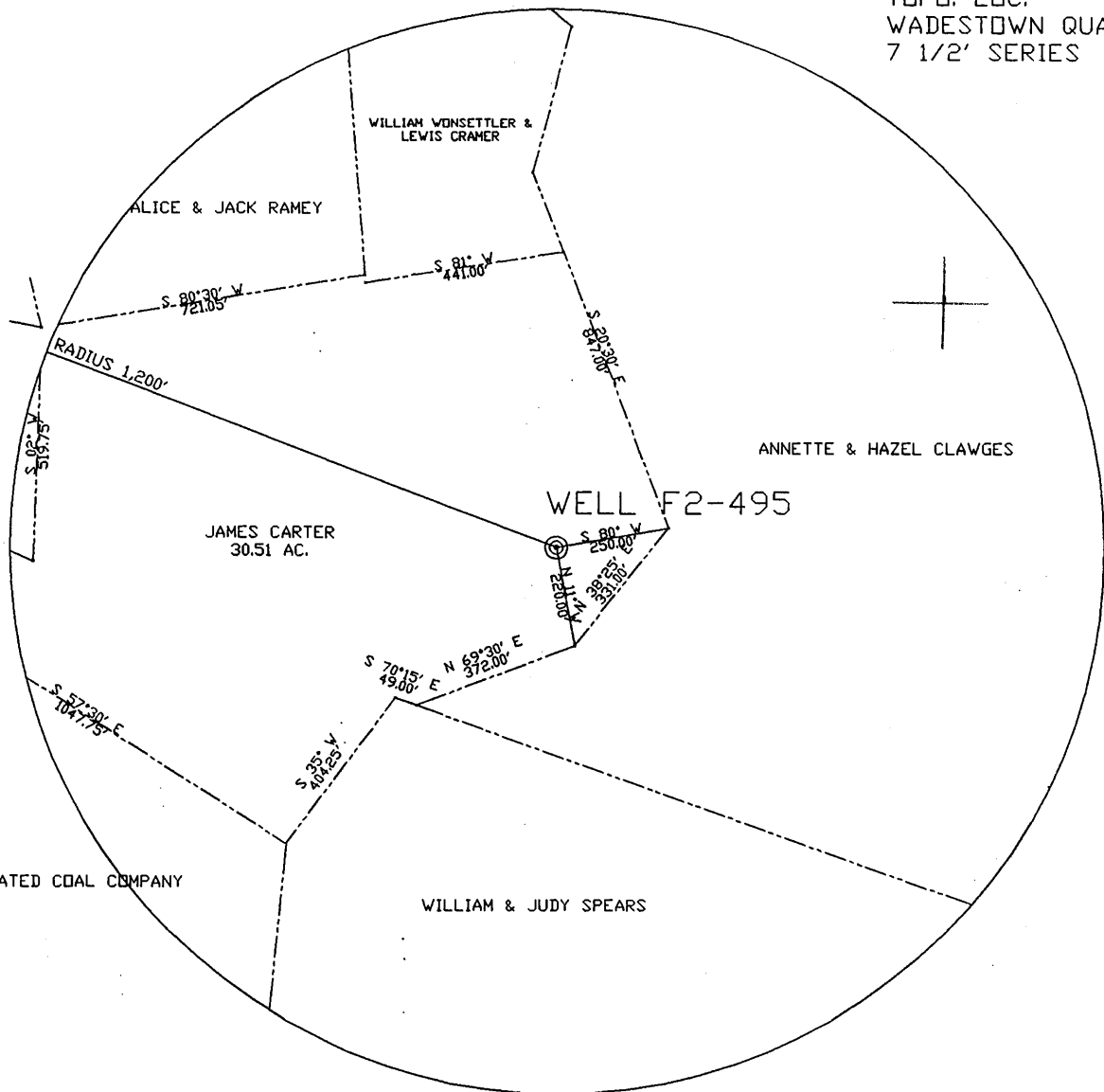


LATITUDE 39° 40' 00"

— 3,400'

TOPO. LOC.  
WADESTOWN QUAD.  
7 1/2' SERIES

LONGITUDE 80° 20' 00"




0.895  
0.64W

NORTH

FILE NO. F2-1-495  
 DRAWING NO. F2-2-495  
 SCALE 1"=400'  
 MINIMUM DEGREE OF  
 ACCURACY 1/2500'  
 PROVEN SOURCE OF  
 ELEVATION USGS B.M.

I THE UNDERSIGNED, HEREBY CERTIFY  
 THAT THIS PLAT IS CORRECT TO THE  
 BEST OF MY KNOWLEDGE AND BELIEF AND  
 SHOWS ALL THE INFORMATION REQUIRED  
 BY LAW AND THE REGULATIONS ISSUED  
 AND PRESCRIBED BY THE DEPARTMENT OF  
 MINES.  
 (SIGNED) *John F. Ewell Jr.*

R.P.E. 11133 L.L.S.         



(+) DENOTES LOCATION OF WELL ON UNITED STATES TOPOGRAPHIC MAPS

DATE MARCH 4, 2002  
 OPERATOR'S WELL NO. F2-495  
 API WELL NO.         

FORM IV-6

47 - 061 - 01436P  
 STATE COUNTY PERMIT

(8-78)

STATE OF WEST VIRGINIA  
 DEPARTMENT OF ENVIRONMENTAL PROTECTION  
 OIL AND GAS DIVISION

Wao: 061-0974

WELL TYPE: OIL \_\_\_ GAS X LIQUID INJECTION \_\_\_ WASTE DISPOSAL \_\_\_  
 (IF "GAS", PRODUCTION \_\_\_ STORAGE \_\_\_ DEEP \_\_\_ SHALLOW X \_\_\_)  
 LOCATION: ELEVATION 1,382 WATERSHED \_\_\_ RANGE RUN \_\_\_  
 DISTRICT BATTELLE COUNTY MONONGALIA  
 QUADRANGLE WADESTOWN  
 SURFACE OWNER JAMES CARTER ACREAGE 30.51  
 OIL & GAS ROYALTY OWNER SOUTH PENN OIL COMPANY LEASE ACREAGE \_\_\_  
 LEASE NO. M. J. GARRISON #4  
 PROPOSED WORK: DRILL \_\_\_ CONVERT \_\_\_ DRILL DEEPER \_\_\_ REDRILL X FRACTURE OR  
 STIMULATE \_\_\_ PLUG OFF OLD FORMATION \_\_\_ PERFORATE NEW  
 FORMATION \_\_\_ OTHER PHYSICAL CHANGE IN WELL (SPECIFY) \_\_\_  
 PLUG AND ABANDON \_\_\_ CLEAN OUT AND REPLUG X \_\_\_  
 TARGET FORMATION GORDON SAND ESTIMATED DEPTH 3,600  
 WELL OPERATOR EASTERN ASSOC. COAL DESIGNATED AGENT EDWARD Y. HOY  
 M ADDRESS 1044 MIRACLE RUN ROAD ADDRESS 1044 MIRACLE RUN ROAD  
FAIRVIEW WV. 26570 FAIRVIEW WV. 26570

MOND 1436P

MAR 29 2002

STATE OF WEST VIRGINIA  
DEPARTMENT OF ENVIRONMENTAL PROTECTION  
OFFICE OF OIL AND GAS

AFFIDAVIT OF PLUGGING AND FILLING WELL

AFFIDAVIT SHOULD BE IN TRIPLICATE, one copy mailed to the Department, one copy to be retained by the Well Operator and the third copy (and extra copies if required) should be mailed to each coal operator at their respective addresses.

Farm name: James Carter Operator Well No.: F2-495


LOCATION: Elevation: 1,383' Quadrangle: Wadestown  
District: Batelle County: Monongalia  
Latitude: 4,675 Feet South of 39 Deg. 40 Min. 00 Sec.  
Longitude: 3,400 Feet West of 80 Deg. 20 Min. 00 Sec.

Well Type: OIL  GAS

Company: Eastern Associated Coal Corp. Coal Operator or Owner: Eastern Associated Coal Corp.  
1044 Miracle Run Road 1044 Miracle Run Road  
Fairview, WV 26570 Fairview, WV 26570

Agent: Edward Y. Hoy Coal Operator or Owner: \_\_\_\_\_

Permit Issued Date: March 26, 2002



AFFIDAVIT

STATE OF WEST VIRGINIA,  
County of Monongalia ss:

Jeffery A Hostotter and Terry S. Henderson being first duly sworn according to law depose and say that they are experienced in the work of plugging and filling oil and gas wells and were employed by the above named well operator, and participated in the work of plugging and filling the above well, and Steve Mosser, Oil and Gas Inspector representing the Director, say that said work was commenced on the 10<sup>th</sup> day of April, 2002, and that the well was plugged and filled in the following manner:

TYPE	FROM	TO	PIPE REMOVED	LEFT
Cleaned out to 642' with 10" bit, cleaned out to 1,312' with 8" bit, and cleaned out to 1551' with 6" bit.				
Logged hole with Timco(Gamma Ray CCL and Caliper).				
Pumped bottom plug with 50 sacks of cement.				
Attempted to pull 8" casing but could not therefore ripped casing from 1150' to 1257'.				
Tagged bottom plug at 1,217'.				
Ran 4-1/2" pipe to 1,343' with latch down plug at 1,323'. Pulled all but 282' of the 8" casing. Pumped 910 sacks of cement and 90 sacks of E1K cement.				
Checked latch down plug at 1,313' and topped hole off with 60 sacks of cement.				
Downhole survey by Sperry-Sun on 7-15-02.				
Pittsburgh coal at 1,200' to 1,207'.				


Description of monument: 4 1/2" Pipe with metal plate, API #, and date plugged and that the work of plugging and filling said well was completed on the 11<sup>th</sup> day of July, 2002.

And further deponents saith not. X Jeffery A Hostotter  
X Terry S Henderson

Sworn and subscribe before me this 29<sup>th</sup> day of AUGUST, 2002.  
My commission expires: July 7, 2007

[Signature]  
Notary Public

Oil and Gas Inspector: [Signature]



MOND 1436-P