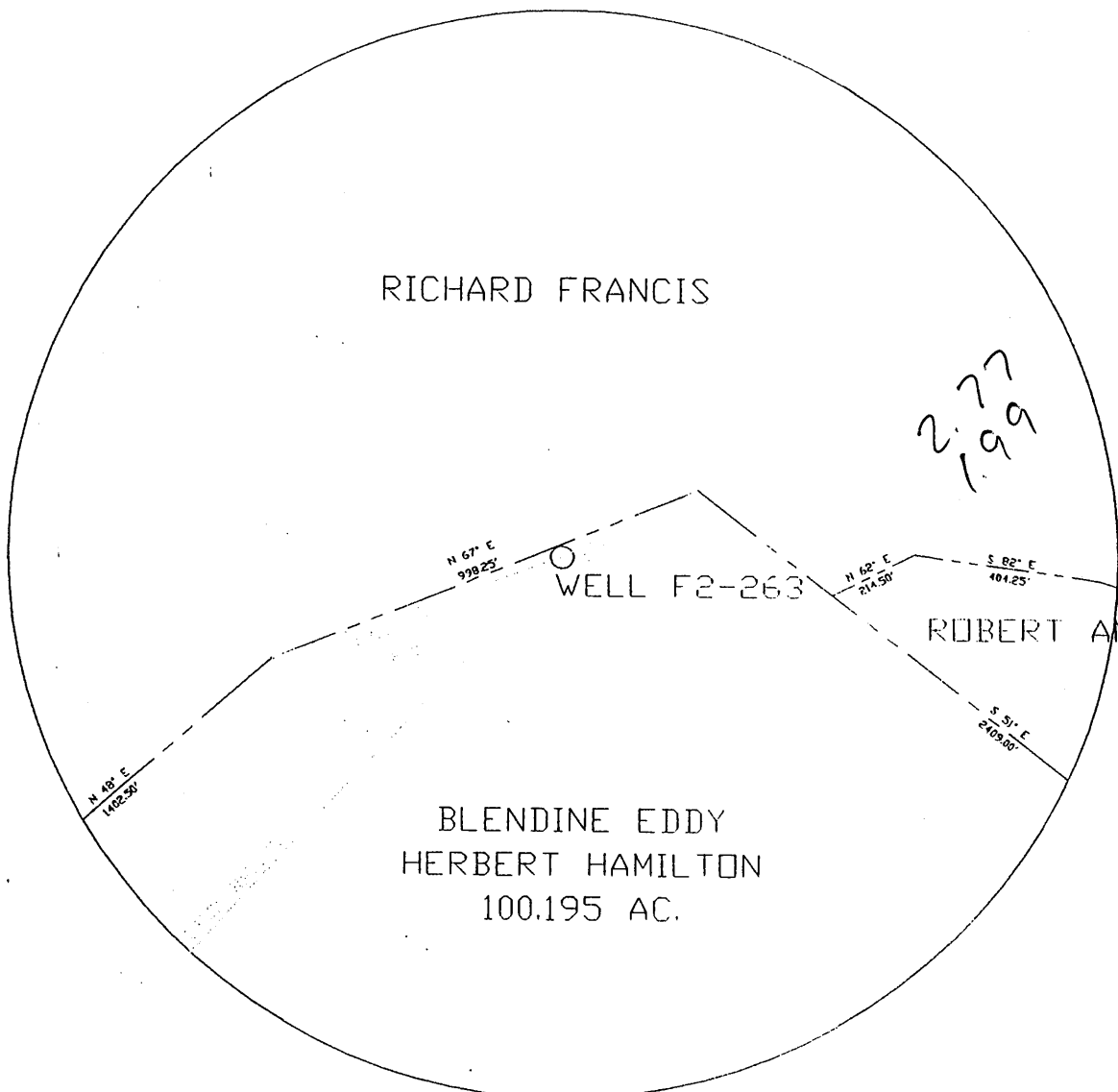


LATITUDE 39° 42' 30"

10,525'

14,600'

LONGITUDE 80° 12' 30"




7.5' loc  
2.765  
1.996

TOPG. LOC.  
BLACKSVILLE QUAD.  
7 1/2' SERIES

FILE NO. F2-1-248  
DRAWING NO. F2-2-314  
SCALE 1"=400'  
MINIMUM DEGREE OF  
ACCURACY 1/2500'  
PROVEN SOURCE OF  
ELEVATION USGS B.M.

I THE UNDERSIGNED, HEREBY CERTIFY  
THAT THIS PLAT IS CORRECT TO THE  
BEST OF MY KNOWLEDGE AND BELIEF AND  
SHOWS ALL THE INFORMATION REQUIRED  
BY LAW AND THE REGULATIONS ISSUED  
AND PRESCRIBED BY THE DEPARTMENT OF  
MINES.  
(SIGNED) John F. Ewell Jr.  
R.P.E. 11133 L.L.S.



(+) DENOTES LOCATION OF  
WELL ON UNITED STATES  
TOPOGRAPHIC MAPS

DATE SEPTEMBER 5, 2001  
OPERATOR'S WELL NO. F2-263  
API WELL NO.

FORM IV-6  
(8-78)

STATE OF WEST VIRGINIA  
DEPARTMENT OF MINES  
OIL AND GAS DIVISION

47-061-01418 P  
STATE COUNTY PERMIT

was 061 71125

WELL TYPE: OIL X GAS      LIQUID INJECTION      WASTE DISPOSAL       
(IF 'GAS', PRODUCTION      STORAGE      DEEP      SHALLOW     )  
LOCATION: ELEVATION 1,400 WATERSHED      BUILDING RUN OF DAYS RUN       
DISTRICT CLAY COUNTY MONONGALIA  
QUADRANGLE BLACKSVILLE  
SURFACE OWNER BLENDINE EDDY & HERBERT HAMILTON ACREAGE 100.195  
OIL & GAS ROYALTY OWNER SOUTH PENN OIL CO. LEASE ACREAGE       
LEASE NO.       
PROPOSED WORK: DRILL      CONVERT      DRILL DEEPER      REDRILL X FRACTURE OR  
STIMULATE      PLUG OFF OLD FORMATION      PERFORATE NEW  
FORMATION      OTHER PHYSICAL CHANGE IN WELL (SPECIFY)     

PLUG AND ABANDON      CLEAN OUT AND REPLUG X  
TARGET FORMATION BAYARD SAND ESTIMATED DEPTH 3,535  
WELL OPERATOR EASTERN ASSOC. COAL DESIGNATED AGENT EDWARD Y. HOY  
ADDRESS 1044 MIRACLE RUN ROAD ADDRESS 1044 MIRACLE RUN ROAD  
FAIRVIEW WV. 26570 FAIRVIEW WV. 26570

MONO 1418 P

Oct 12 2001

STATE OF WEST VIRGINIA  
DEPARTMENT OF ENVIRONMENTAL PROTECTION  
OFFICE OF OIL AND GAS

AFFIDAVIT OF PLUGGING AND FILLING WELL

AFFIDAVIT SHOULD BE IN TRIPLICATE, one copy mailed to the Department, one copy to be retained by the Well Operator and the third copy (and extra copies if required) should be mailed to each coal operator at their respective addresses.

Farm name: Blendine Eddy Et al Operator Well No.: F2-263


LOCATION: Elevation: 1,431.7 (surveyed) Quadrangle: Blacksville  
District: Clay County: Monongalia  
Latitude: 14,600 Feet South of 39 Deg. 42 Min. 30 Sec.  
Longitude: 10,525 Feet West of 80 Deg. 12 Min. 30 Sec.

Well Type: OIL X GAS \_\_\_\_\_

Company: Eastern Associated Coal Corp Coal Operator: Eastern Associated Coal Corp  
1044 Miracle Run Road or Owner 1044 Miracle Run Road  
Fairview, WV 26570 Fairview, WV 26570

Agent: Mark A. Gouzd Coal Operator: \_\_\_\_\_  
or Owner \_\_\_\_\_

Permit Issued Date: October 9, 2001



AFFIDAVIT

State of West Virginia,  
County of Monongalia ss: Gary C. Thomas  
Michael Hayhurst and Gary C. Thomas

being first duly sworn according to law depose and say that they are experienced in the work of plugging and filling oil and gas wells and were employed by the above named well operator, and participated in the work of plugging and filling the above well, and Randall Mick Oil and Gas Inspector representing the Director, say that said work was commenced on the 9<sup>th</sup> day of October, 2001, and that the well was plugged and filled in the following manner:

TYPE	FROM	TO	PIPE REMOVED	LEFT
Cleaned out with 6" bit to 1,542'.				
Ran logs with Javins and Timco.				
Timco perforated pipe (40 shots) at coal - 1,121 - 1,131				
Cleaned out with 7" mill from 1,162' - 1,605'.				
Pumped a sack of gel and 80 sacks of Portland cement for bottom plug (bottom plug @ 1,196').				
Ran 1,192' of 4 1/2" vent pipe with latch down at 1,168'. Pumped 480 sacks of Portland cement.				
Bailed water out of the inside of 4 1/2" pipe and checked plug—OK.				
Pittsburgh Coal: 1,099 - 1,106				


Description of monument: 4 1/2" Pipe with metal plate, API#, Date plugged and that the work of plugging and filling said well was completed on the 27<sup>th</sup> day of November, 2001.

And further deponents saith not. Michael Hayhurst  
Gary C. Thomas

Sworn and subscribe before me this 7<sup>th</sup> day of DECEMBER 20 01.  
My commission expires: July 7, 2007

[Signature]  
Notary Public

Oil and Gas Inspector: Ronnie K. Miller



MONO 1418-P