

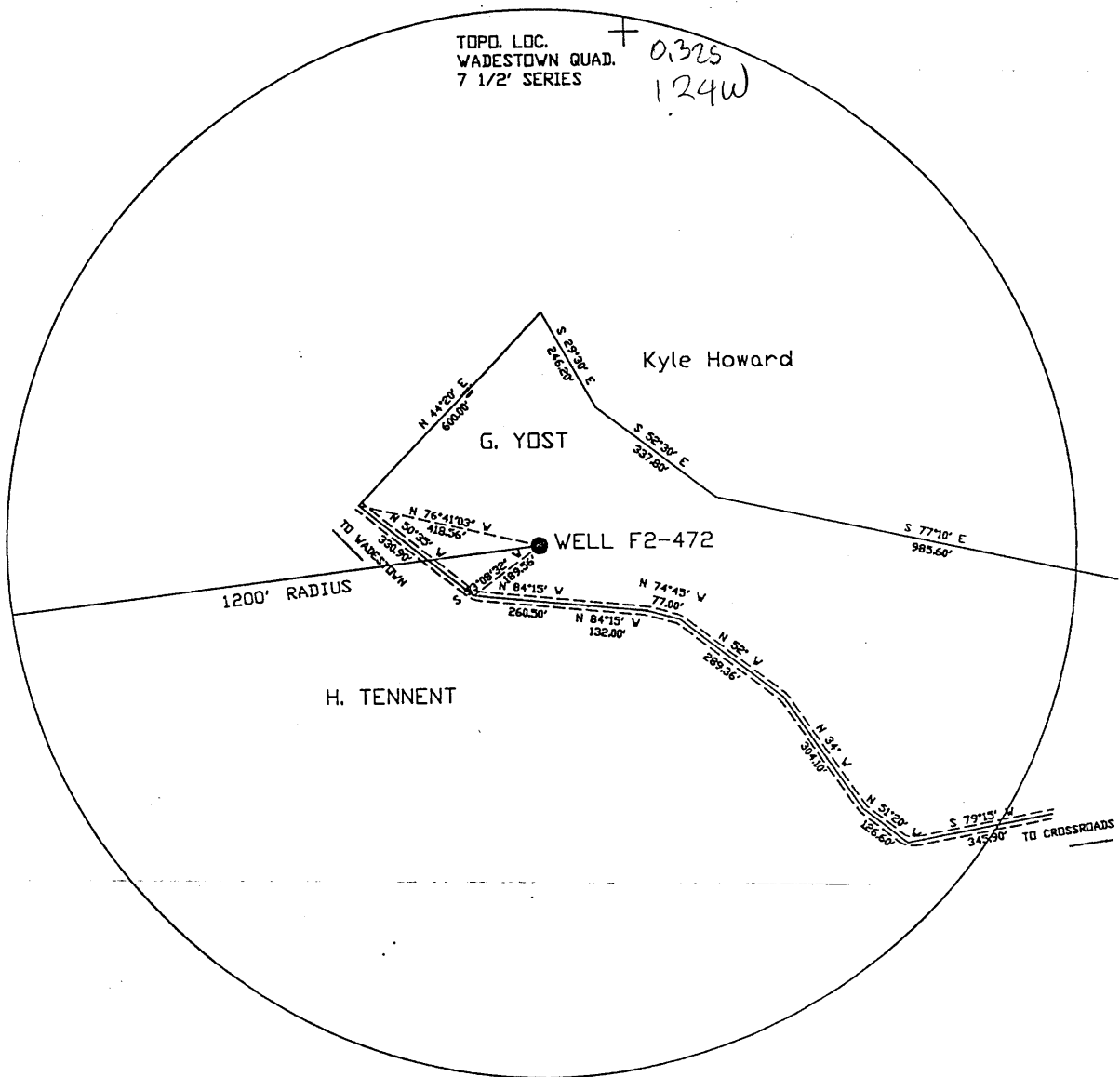
LATITUDE 39° 40' 00"

6550'

LONGITUDE 80° 17' 30" 1700'

TOPG. LOC.
WADESTOWN QUAD.
7 1/2' SERIES


0.325
124W



FILE NO. F2-1-232
 DRAWING NO. F2-2-289
 SCALE 1"=400'
 MINIMUM DEGREE OF
 ACCURACY 1/2500'
 PROVEN SOURCE OF
 ELEVATION USGS B.M.

I THE UNDERSIGNED, HEREBY CERTIFY
 THAT THIS PLAT IS CORRECT TO THE
 BEST OF MY KNOWLEDGE AND BELIEF AND
 SHOWS ALL THE INFORMATION REQUIRED
 BY LAW AND THE REGULATIONS ISSUED
 AND PRESCRIBED BY THE DEPARTMENT OF
 MINES.
 (SIGNED) *John F. Ewell Jr.*

R.P.E. 11133 L.L.S.



(+) DENOTES LOCATION OF
 WELL ON UNITED STATES
 TOPOGRAPHIC MAPS

DATE NOV. 18, 2000
 OPERATOR'S WELL NO F2-472
 API WELL NO.

FORM IV-6
 (8-78)

STATE OF WEST VIRGINIA
 DEPARTMENT OF MINES
 OIL AND GAS DIVISION

47-061-1399P
 STATE COUNTY PERMIT

was 06170892

WELL TYPE: OIL X GAS ___ LIQUID INJECTION ___ WASTE DISPOSAL ___
 (IF 'GAS', PRODUCTION ___ STORAGE ___ DEEP ___ SHALLOW X)
 LOCATION: ELEVATION 1380' WATERSHED RIGHT BRANCH MIRACLE RUN
 DISTRICT BATTELLE COUNTY MONONGALIA
 QUADRANGLE WADESTOWN
 SURFACE OWNER GENE YOST ACREAGE 20
 OIL & GAS ROYALTY OWNER PENNZOIL CO. LEASE ACREAGE ___
 LEASE NO. ___
 PROPOSED WORK: DRILL ___ CONVERT ___ DRILL DEEPER ___ REDRILL X FRACTURE OR
 STIMULATE ___ PLUG OFF OLD FORMATION ___ PERFORATE NEW
 FORMATION ___ OTHER PHYSICAL CHANGE IN WELL (SPECIFY) ___
 PLUG AND ABANDON ___ CLEAN OUT AND REPLUG X
 TARGET FORMATION GORDON SAND ESTIMATED DEPTH 2600
 WELL OPERATOR EASTERN ASSOC. COAL DESIGNATED AGENT TERRY D. HENDERSHOT
 ADDRESS 1044 MIRACLE RUN ROAD ADDRESS 1044 MIRACLE RUN ROAD
FAIRVIEW WV. 26570 FAIRVIEW WV. 26570

MONO 1399 P

STATE OF WEST VIRGINIA
DIVISION OF ENVIRONMENTAL PROTECTION
OFFICE OF OIL AND GAS

AFFIDAVIT OF PLUGGING AND FILLING WELL

AFFIDAVIT SHOULD BE IN TRIPLICATE, one copy mailed to the Division, one copy to be retained by the Well Operator and the third copy (and extra copies if required) should be mailed to each coal operator at their respective addresses.

Farm name: Gene Yost Operator Well No.: F2-472

LOCATION: Elevation: 1393' Quadrangle: Wadestown
District: Battelle County: Monongalia
Latitude: 1700 Feet South of 39 Deg. 40 Min. 00 Sec.
Longitude: 6550 Feet West of 80 Deg. 17 Min. 30 Sec.

Well Type: OIL GAS


Company: Eastern Associated Coal Corp. Coal Operator Eastern Associated Coal Corp.
1044 Miracle Run Road or Owner 1044 Miracle Run Road
Fairview, W. Va. 26570 Fairview, W. Va. 26570

Agent: Terry O. Hendershot

Permit Issued Date: December 26, 2000

AFFIDAVIT

STATE OF WEST VIRGINIA,
County of Monogalia ss:



Jeff Hostuttler and Craig Parks being first duly sworn according to law depose and say that they are experienced in the work of plugging and filling of oil and gas wells and were employed by the above named well operator, and participated in the work of plugging and filling the above well, and Randall Mick Oil and Gas Inspector representing the Director, say that said work was commenced on the 28 day of December, 2001, and that the well was plugged and filled in the following manner:

TYPE	FROM	TO	PIPE REMOVED	LEFT
Cleaned out to depth of 1600'				
Logged well gamma ray neutron & 3 arm caliper				
Run 1 1/2" pipe to depth 1600'. Run 10sks gell and 110 sks Portland				
Run 4 1/2" pipe to 1250'. Run 20 sks gell. Run 800 sks Portland and 110 sks elk expandable cement				
Pumped Latch down plug to 1230'				
Bailed water out inside 4 1/2' pipe & checked OK				
✓ Pittsburgh Coal 1129' to 1137'				

Description of monument: 4 1/2" pipe Metal Plate APT # & Date Plugged and that the work of plugging and filling said well was completed on the 16 day of February, 192001


And further deponents saith not. Jeffery A. Hostuttler
Craig N. Park

Sworn and subscribe before me this 26th day of February, 192001
My commission expires: January 13, 2003

Notary Public

Oil and Gas Inspector: [Signature]

MAR 26 2004



MONO 1399 P