





**LEGEND**

GAS WELL  
 UTM ZONE 17 S  
 EASTING: 575,047.50  
 NORTHING: 4,393,472.84  
 ELEVATION: 344 M

SURVEYED CBM WELL LOCATION   
 NON-SURVEYED CBM WELL LOCATION   
 GAS LINE 



**LOCATION MAP**

NOUMENON CORPORATION  
 248 MASON DIXON HIGHWAY  
 CORE, WV 26541

API WELL NO. - 47-061-1339-C  
 OPERATOR'S WELL NO. - 3-B

WV Department of Environmental Protection  
 CLAY DISTRICT - MONONGALIA COUNTY, WV  
 5 MINUTE SERIES - 20' CONTOUR INTERVAL  
 BLACKSVILLE, WV TOPOGUAD