

WW-7
8-30-06



West Virginia Department of Environmental Protection
Office of Oil and Gas
WELL LOCATION FORM: GPS

API: 4706101326 WELL NO.: 005403

FARM NAME: Arthur G. & Bessie T. Cowell

RESPONSIBLE PARTY NAME: CNX

COUNTY: Monongalia DISTRICT: Battelle

QUADRANGLE: Wadestown

SURFACE OWNER: Cowell Lowell A

ROYALTY OWNER: Cowell Lowell A

UTM GPS NORTHING: 4392026.81

UTM GPS EASTING: 558541.36 GPS ELEVATION: 1094.15

The Responsible Party named above has chosen to submit GPS coordinates in lieu of preparing a new well location plat for a plugging permit or assigned API number on the above well. The Office of Oil and Gas will not accept GPS coordinates that do not meet the following requirements:

1. Datum: NAD 1983, Zone: 17 North, Coordinate Units: meters, Altitude: height above mean sea level (MSL) – meters.
2. Accuracy to Datum – 3.05 meters
3. Data Collection Method:

Survey grade GPS : Post Processed Differential _____

Real-Time Differential

Mapping Grade GPS _____ : Post Processed Differential _____

Real-Time Differential _____

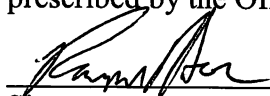
RECEIVED
Office of Oil and Gas

DEC 10 2020

WV Department of
Environmental Protection

4. Letter size copy of the topography map showing the well location.

I the undersigned, hereby certify this data is correct to the best of my knowledge and belief and shows all the information required by law and the regulations issued and prescribed by the Office of Oil and Gas.


Signature

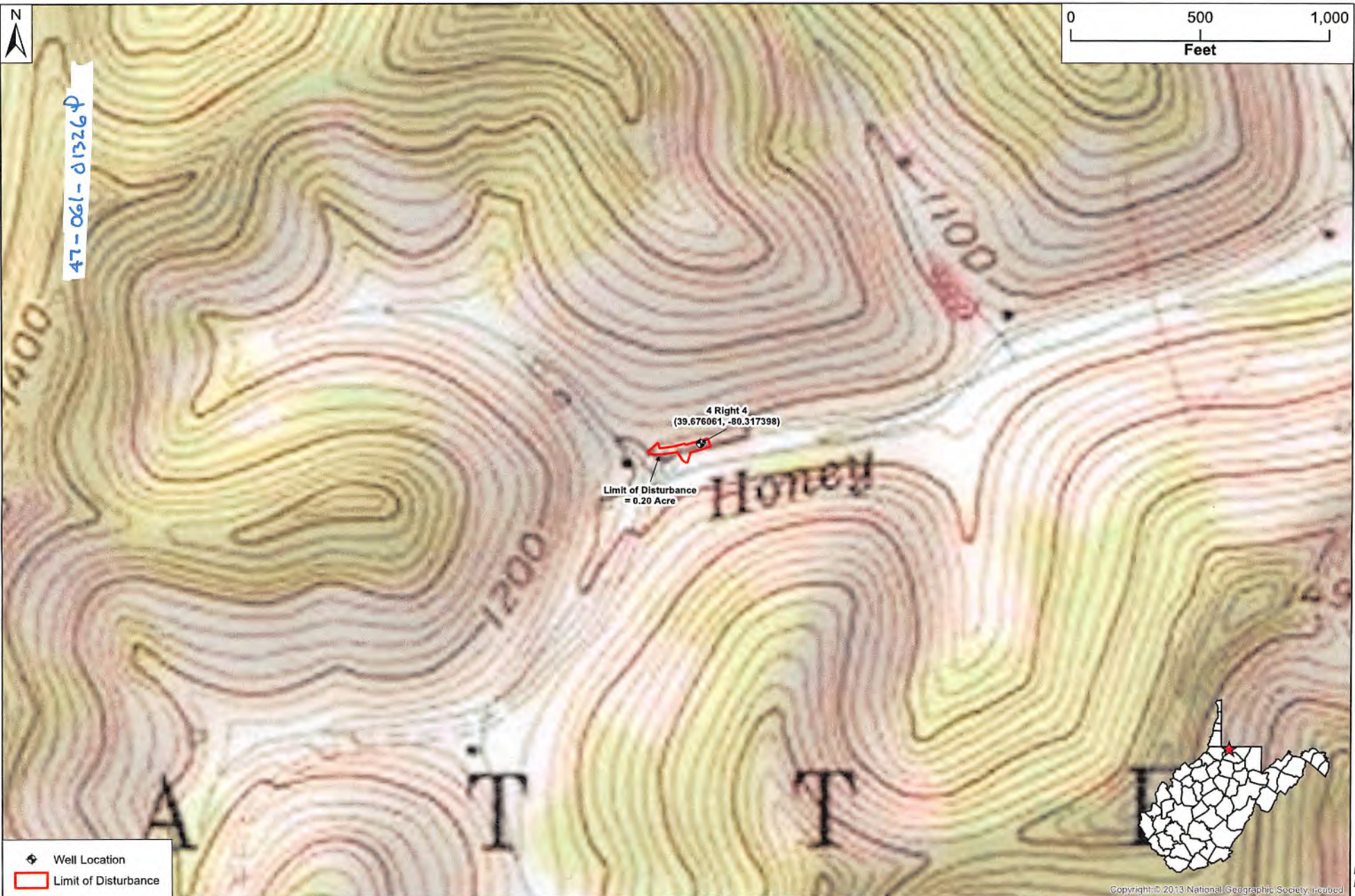
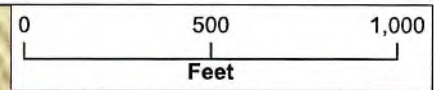
Project MANAGER
Title

12-3-20
Date

04/16/2021



47-061-01326



4 Right 4
(39.676061, -80.317398)
Limit of Disturbance
= 0.20 Acre

◆ Well Location
□ Limit of Disturbance



Copyright © 2013 National Geographic Society. All rights reserved.



4 Right 4 (005403) Well Head
Site Location Topographic Map
Monongalia County, West Virginia



Date: 11/19/20
By: J. Stascak