

LATITUDE 39 - 42 - 30

7,250'

11,750'
LONGITUDE 80 - 17 - 30

Eastern Assoc. Coal Co.
141.04 Ac.

Th. Sanders
64.18 Ac.

H. David Cottrell
71.64 Ac.

Arthur G. & Bessie T. Cowell
82. Acres

R. R. spike set in
centerline of Rt. 11/1
in extended fence
line

WE WV
(4R-3)

HNGC
2713-P

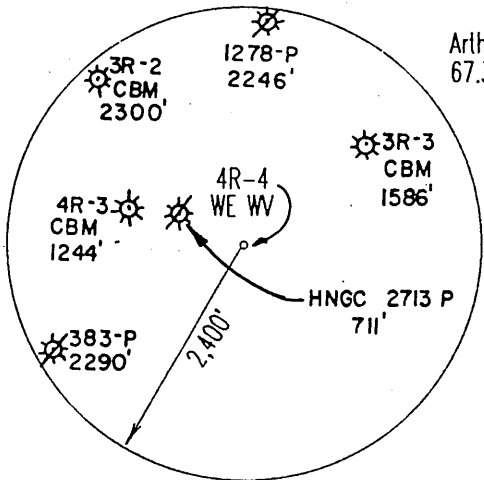
WE WV05403
(4R-4)

Randy Hennen
37.18 Ac.

Arthur G. Cowell, et. ux.
67.35 Acres of 149.35 Ac.

Centerline of Rt. 11/1,
S82E, 8 feet from a
24" Sugar Maple

Richard Bartholomew
97.75 Acres




223
1.37

NOTE
The near mine boundary is:
N80W, 7,300'+-

(+) DENOTES LOCATION OF WELL ON UNITED STATES TOPOGRAPHIC MAPS

FILE & DRAWING NO. _____
SCALE One inch = 500 Feet
MINIMUM DEGREE OF ACCURACY 1 in 2500
PROVEN SOURCE OF ELEVATION CBM well 3R-3
at 1219'

FORM WV-6
I THE UNDERSIGNED, HEREBY CERTIFY THAT THIS PLAT IS CORRECT TO THE BEST OF MY KNOWLEDGE AND BELIEF AND SHOWS ALL THE INFORMATION REQUIRED BY LAW AND THE REGULATIONS ISSUED AND PRESCRIBED BY THE DIVISION OF ENVIRONMENTAL PROTECTION.
(SIGNED) *J. Michael Evans*
PROFESSIONAL SURVEYOR # 900



LAND SURVEYING SERVICES
21 CEDAR LANE
BRIDGEPORT, WV 26330
PHONE: 304-842-2018 OR 842-5762

STATE OF WEST VIRGINIA
DIVISION OF ENVIRONMENTAL PROTECTION
OFFICE OF OIL AND GAS
#10 McJUNKIN ROAD, NITRO, WV 25143-2506

DATE October 18, 1998
OPERATORS WELL NO. WE WV05403
API WELL NO. CBM Vent 4R-4

WELL TYPE: OIL ___ GAS X LIQUID INJECTION ___ WASTE DISPOSAL ___
(IF "GAS") PRODUCTION X STORAGE ___ DEEP ___ SHALLOW X
LOCATION: ELEVATION 1,102' WATERSHED Honey Run of Miracle Run
DISTRICT Bottelle 7.5' COUNTY Monongalia
QUADRANGLE Wadestown 7.5'

SURFACE OWNER Arthur G. & Bessie T. Cowell ACREAGE 82 Acres of 149.35 Acres
OIL & GAS ROYALTY OWNER Arthur G. & Bessie T. Cowell LEASE ACREAGE 82.

PROPOSED WORK: DRILL ___ CONVERT ___ DRILL DEEPER ___ REDRILL ___ FRACTURE OR STIMULATE ___ PLUG OFF OLD FORMATION ___
PERFORATE NEW FORMATION ___ OTHER PHYSICAL CHANGE IN WELL (SPECIFY) Produce Methane Gas Through
PLUG AND ABANDON ___ CLEAN OUT AND REPLUG ___ Existing Mine Vent

TARGET FORMATION Pittsburgh Gob ESTIMATED DEPTH 808'
WELL OPERATOR CNG Producing Company DESIGNATED AGENT Rodney J. Biggs
ADDRESS Rt. 2, Box 698, Bridgeport, WV 26330 ADDRESS Rt. 2, Box 698, Bridgeport, WV 26330

MONO
1326C
COUNTY NAME
PERMIT

-38
-Mar-99

API # 47- 61-01327-P

STATE OF WEST VIRGINIA
DIVISION OF ENVIRONMENTAL PROTECTION
SECTION OF OIL AND GAS

AFFIDAVIT OF PLUGGING AND FILLING WELL

AFFIDAVIT SHOULD BE IN TRIPPLICATE, one copy mailed to the Division, one copy to be retained by the Well Operator and the third copy (and extra copies if required) should be mailed to each coal operator at their respective addresses.

Farm name: _____ Operator Well No.: F2-444
LOCATION: Elevation: 1,260.00 Quadrangle: WADESTOWN
District: BATTELLE County: MONONGALIA
Latitude: 14400 Feet South of 39 Deg. 42 Min. 30 Sec.
Longitude 9450 Feet West of 80 Deg. 22 Min. 30 Sec.

Well Type: OIL _____ GAS X

Company: Eastern Associated Coal Corp. Coal Operator Eastern Associated Coal Corp.
1044 Miracle Run Road or Owner 1044 Miracle Run Road
Fairview, W. Va. 26570 Fairview, W. Va. 26570

Agent: Terry O. Hendershot Coal Operator _____
or Owner _____

Permit Issued: 03/26/99

AFFIDAVIT

STATE OF WEST VIRGINIA,
County of Monongalia ss:

Craig Park and David Chisler being first duly sworn according to law depose and say that they are experienced in the work of plugging and filling oil and gas wells and were employed by the above named well operator, and participated in the work of plugging and filling the above well, and Randall Mick Oil and Gas Inspector representing the Director, say that said work was commenced on the 26 day of March, 1999, and that the well was plugged and filled in the following manner:


TYPE	FROM	TO	PIPE REMOVED	LEFT
Cleaned out to depth	3340'	Run 10skgs gell and Run	190skgs Cement.	
Cut 5" at 2845' and pulled.	Left Old 5"	from 2845' to	3023'.	
Cut 7" at 2000', 1700', 1300', and 1080'		came loose. Run tubing to	2900'.	Run 250skgs cement.
Pulled tubing and 1080' of Old 7". Ripped Old 8" from 1060' to 1080'.				
Run 4 1/2" pipe to 1203'.	Run 7skgs gell, 300skgs Portland and 150skgs Chem Comp.			
Got circulation pumped. Latch down plug to 1183'.				
Bailed water out inside 4 1/2" pipe and checked plug. OK				
Pittsburgh Coal 1070'	to 1078'.			

Description of monument: 4 1/2" X 2" Swedge Metal Plate A. P. I. No. and Date Plugged. and that the work of plugging and filling said well was completed on the 6 day of April, 1999.

And furthur deponents saith not.

Craig W. Park
David Chisler
Allen K. Moore
Notary Public

Sworn and subscribe before me this 8th day of April, 1999
My commission expires: January 13, 2003



Oil and Gas Inspector: _____

Randall Mick

JUL 22 2005

MOND 1327-P